BOSTON PUBLIC LIBRARY
3 9999 07934 542 5

EDWARD W. CREW HENRY WHITMORE

Meredith & Crew

REAL ESTATE AND MORTGAGES

15 CONGRESS STREET BOSTON

ASSESSED VALUES OF REAL ESTATE IN BOSTON—1918

J. SUMNER DRAPER

MARK TEMPLE DOWLING

Real Estate Operators

10 STATE STREET BOSTON

NORTH AND SOUTH SHORE

C

TELEPHONE.

SS.



BOSTON
PUBLIC
LIBRARY



RE E

AND

RENTS

ACCOUNTS AT THE

BOYLSTON NATIONAL BANK

MEMBER FEDERAL RESERVE BANK

BUSINESS DEPARTMENT SAVINGS DEPARTMENT

41 BEDFORD ST. COR. CHAUNCY ST. BOSTON

INCORPORATED 1869

THE NEW ENGLAND TRUST CO.

135 Devonshire Street, Boston, Mass.

Capital $1,000,000 Surplus and Profits over $3,000,000

ACTS AS EXECUTOR, ADMINISTRATOR, TRUSTEE, GUARDIAN, ATTORNEY OR AGENT

Write for our Booklet:

"THE MANAGEMENT OF TRUST PROPERTY"

JAMES R. HOOPER, President
ARTHUR ADAMS, Vice-President
ALEXANDER COCHRANE, Vice-President
FREDERICK P. FISH, Vice-President
FREDERICK W. ALLEN, Treasurer

RAYMOND MERRILL, Asst. Treasurer
EDWARD B. LADD, Asst. Treasurer
HENRY N. MARR, Secretary
CHARLES E. NOTT, Asst. Secretary
ORRIN C. HART, Trust Officer
ARTHUR F. THOMAS, Asst. Trust Officer

ROBERT B. GAGE, Manager Safe Deposit Vaults

THE OLDEST TRUST COMPANY IN BOSTON

Conveyancers Title Insurance Company

30 STATE STREET, BOSTON

CAPITAL, $500,000

CARE OF REAL ESTATE TITLES EXAMINED

FIRST MORTGAGES ON BOSTON PROPERTY

Over $40,000,000 sold chiefly to Trustees, in sums of $500, to $50,000, with Titles guaranteed

MOSES WILLIAMS
GEORGE V. LEVERETT
Finance Committee

FREDERICK C. BOWDITCH, *President*
HENRY H. EDES, *Manager*

JOSEPH D. DILLWORTH

REAL ESTATE

Member Boston Real Estate Exchange

BROKER AND APPRAISER

60 State Street, Boston

FRANKLIN F. ROUNDY

REAL ESTATE BROKER

INSURANCE

AMES BUILDING, NO. 1 COURT STREET

BOSTON

MEMBER BOSTON REAL ESTATE EXCHANGE

Telephone, "Main 5768"

R. ELMER TOWNSEND

Real Estate, Mortgages and Insurance

SHAWMUT BANK BUILDING

Congress, Water and Devonshire Streets

BOSTON

Member of the Real Estate Exchange

EDWARD C. ELLIS

Member Real Estate Exchange

Real Estate and Mortgages

78 DEVONSHIRE STREET

BOSTON

HOWARD WHITCOMB ROBERT S. WAYLAND

WHITCOMB & COMPANY

MEMBER REAL ESTATE EXCHANGE

Real Estate Brokers and Agents

For Selling, Leasing and Managing Real Estate
in the Business Districts of Boston

MAIN 6377 10 STATE ST.

ESTABLISHED 1877

FREEMAN & LAWRENCE

Real Estate and Insurance
55 KILBY STREET

H. HOOPER LAWRENCE

HENRY O. CUTTER FRANK B. CUTTER

Watson G. Cutter & Sons

REAL ESTATE, MORTGAGES, INSURANCE

ROOM 75, EASTON BUILDING

MEMBER REAL ESTATE EXCHANGE
CARE OF ESTATES A SPECIALTY

15 State Street, Boston

TELEPHONES MAIN 1503 1504

C. W. Whittier & Bro.

REAL ESTATE BROKERS

Shawmut Bank Building

55 Congress Street | 82 Devonshire Street

BOSTON

C. W. WHITTIER
A. R. WHITTIER, JR.

TELEPHONE
MAIN 7820

MEMBERS REAL ESTATE EXCHANGE

BURROUGHS & COMPANY

MEMBER BOSTON REAL ESTATE EXCHANGE

REAL ESTATE

AND

REAL ESTATE TRUST STOCKS

30 KILBY STREET
BOSTON

TELEPHONES { 6183 / 6184 } MAIN Cable Address "BURDEB," Boston

ASSESSED VALUES

OF

REAL ESTATE

IN

BOSTON

WARDS 5, 6, 7, 8
PARTS OF WARDS 9, 12, 13, 14

1918

Edited and Published by
JOSEPH D. DILLWORTH

Approved by Boston Real Estate Exchange

No. 71 Date OCT 30 1918, 191

ISSUED BY THE

Boston Real Estate Exchange

to Philip Dexter, Member.

CAUTION: This book is not to be sold or given away by the receiving Member during the year succeeding its issue.

EVERBERG & SON

TAILORS

15 BEACON STREET
BOSTON

Formerly with Kinsley & Blake

VALUATION OF REAL ESTATE IN BOSTON

Ward	April 1, 1918 Real Estate	April 1, 1917 Real Estate	Gain, Real
1	$15,838,700	$15,771,200	$ 67,500
2	26,426,100	26,284,800	141,300
3	19,996,000	18,970,700	1,025,300
4	19,233,300	19,260,200	Loss 26,900
†5	540,794,700	539,940,900	853,800
†6	33,119,900	33,321,700	Loss 201,800
†7	93,141,800	93,523,900	Loss 382,100
†8	155,266,500	153,950,000	1,316,500
††9	56,517,500	53,844,000	2,673,500
10	12,060,900	11,986,200	74,700
11	18,493,100	17,692,700	800,400
††12	20,645,000	20,999,600	Loss 354,600
††13	22,859,400	23,545,500	Loss 686,100
††14	20,791,700	20,614,500	177,200
15	17,734,100	17,674,900	59,200
16	22,145,200	22,382,800	Loss 237,600
17	17,926,100	17,912,000	14,100
18	16,421,700	16,428,600	Loss 6,900
19	21,092,100	21,020,200	71,900
20	21,745,600	21,321,800	423,800
21	21,688,700	21,358,100	330,600
22	24,597,900	24,493,400	104,500
23	22,584,600	22,105,700	478,900
24	19,390,100	19,234,000	156,100
25	36,109,700	34,289,900	1,819,800
26	16,927,200	16,693,500	233,700
Total,	$1,313,547,600	$1,304,620,800	$ 8,926,800

	1918	1917
State Tax	$ 2.99	$ 2.99
County Tax	1.36	1.20
City Tax	16.85	13.51
Rate per $1,000	$21.20	$17.70

Tax Rate per $1,000 - - - $21.20

Rate declared August 15, 1918.

†Wards in this book.
††Parts of Wards in this book.

WALTER S. FOX

Member Real Estate Exchange

Real Estate Broker

85 WATER STREET, BOSTON, MASS.

Geo. C. Appleton & Son

PERCY LORING M. FRANCES APPLETON

REAL ESTATE BROKERS

MANAGEMENT OF ESTATES

31 STATE STREET BOSTON

TELEPHONE MAIN 2957

MEMBER REAL ESTATE EXCHANGE

JOSEPH H. KING

Real Estate—Insurance

9 CITY SQUARE, CHARLESTOWN

ACCURACY AIMED AT BUT NOT GUARANTEED.

THIS publication contains the Assessed value and name of owner of every piece of Real Estate, as assessed April 1, 1918, in Wards and parts of Wards in City of Boston as follows:

CONTENTS

		Page
Valuation of Real Estate in Boston		011
Tax Rate Table		015
List of Real Estate Trust Stock		021
List of Officers and Members of Boston Real Estate Exchange		023
Index to Advertisements		032
Street Index		035
Ward 5		1
Ward 6		185
Ward 7		269
Ward 8		359
Parts of Ward 9	The section bounded by Fort Point Channel, Dorchester avenue, West First, East First, O streets and Boston Harbor	489
Part of Ward 12	The section bounded by East Springfield street, Harrison avenue, Massachusetts avenue, Albany street, Northampton street, Fellows street, East Lenox street, Harrison avenue, Warren street and Washington street	499
Part of Ward 13	The section bounded by West Springfield street, Washington street to Dudley street, Shawmut avenue to Camden street, to Tremont street, to West Springfield street and Tremont street to Roxbury Crossing	517
Part of Ward 14	The estates on Huntington avenue to Francis and Tremont streets and the part of Fenway district in this Ward	545

NOTARY PUBLIC

Edward L. Byrne

Insurance Broker

I INSURE EVERYTHING INSURABLE

Life Insurance Specialist

Expert Advice Given on Annuities
Endowments, Income Policies and
Partnership Contracts

MERCHANTS NATIONAL BANK BUILDING
30 STATE STREET, BOSTON, MASS.

Telephones Main 2456-2457

HENRY W. SAVAGE, Inc.

Boston, Brookline and Newton Real Estate

TAX RATE TABLE.

VALUE	TAX.	VALUE.	TAX.	VALUE.	TAX.
		$30,000	$636 00	$ 70,000	$1,484 00
$ 100	$ 2 12	31,000	657 20	71,000	1,505 20
200	4 24	32,000	678 40	72,000	1,526 40
300	6 36	33,000	699 60	73,000	1,547 60
400	8 48	34,000	720 80	74,000	1,568 80
500	10 60	35,000	742 00	75,000	1,590 00
600	12 72	36,000	763 20	76,000	1,611 20
700	14 84	37,000	784 40	77,000	1,632 40
800	16 96	38,000	805 60	78,000	1,653 60
900	19 08	39,000	826 80	79,000	1,674 80
1,000	21 20	40,000	848 00	80,000	1,696 00
2,000	42 40	41,000	869 20	81,000	1,717 20
2,500	53 00	42,000	890 40	82,000	1,738 40
3,000	63 60	43,000	911 60	83,000	1,759 60
4,000	84 80	44,000	932 80	84,000	1,780 80
5,000	106 00	45,000	954 00	85,000	1,802 00
6,000	127 20	46,000	975 20	86,000	1,823 20
7,000	148 40	47,000	996 40	87,000	1,844 40
8,000	169 60	48,000	1,017 60	88,000	1,865 60
9,000	190 80	49,000	1,038 80	89,000	1,886 80
10,000	212 00	50,000	1,060 00	90,000	1,908 00
11,000	233 20	51,000	1,081 20	91,000	1,929 20
12,000	254 40	52,000	1,102 40	92,000	1,950 40
13,000	275 60	53,000	1,123 60	93,000	1,971 60
14,000	296 80	54,000	1,144 80	94,000	1,992 80
15,000	318 00	55,000	1,166 00	95,000	2,014 00
16,000	339 20	56,000	1,187 20	96,000	2,035 20
17,000	360 40	57,000	1,208 40	97,000	2,056 40
18,000	381 60	58,000	1,229 60	98,000	2,077 60
19,000	402 80	59,000	1,250 80	99,000	2,098 80
20,000	424 00	60,000	1,272 00	100,000	2,120 00
21,000	445 20	61,000	1,293 20	101,000	2,141 20
22,000	466 40	62,000	1,314 40	102,000	2,162 40
23,000	487 60	63,000	1,335 60	103,000	2,183 60
24,000	508 80	64,000	1,356 80	104,000	2,204 80
25,000	530 00	65,000	1,378 00	105,000	2,226 00
26,000	551 20	66,000	1,399 20	106,000	2,247 20
27,000	572 40	67,000	1,420 40	107,000	2,268 40
28,000	593 60	68,000	1,441 60	108,000	2,289 60
29,000	614 80	69,000	1,462 80	109,000	2,310 80

RATE $21.20 PER $1,000.

DIEHL & CO., Inc. F. H. 3534 294 Washington St.

WE LEASE BOSTON BUSINESS PROPERTY

HENRY W. SAVAGE, Inc.

Boston, Brookline and Newton Real Estate

TAX RATE TABLE.

VALUE.	TAX.	VALUE.	TAX.	VALUE.	TAX.
$110,000	$2,332 00	$150,000	$3,180 00	$190,000	$4,028 00
111,000	2,353 20	151,000	3,201 20	191,000	4,049 20
112,000	2,374 40	152,000	3,222 40	192,000	4,070 40
113,000	2,395 60	153,000	3,243 60	193,000	4,091 60
114,000	2,416 80	154,000	3,264 80	194,000	4,112 80
115,000	2,438 00	155,000	3,286 00	195,000	4,134 00
116,000	2,459 20	156,000	3,307 20	196,000	4,155 20
117,000	2,480 40	157,000	3,328 40	197,000	4,176 40
118,000	2,501 60	158,000	3,349 60	198,000	4,197 60
119,000	2,522 80	159,000	3,370 80	199,000	4,218 80
120,000	2,544 00	160,000	3,392 00	200,000	4,240 00
121,000	2,565 20	161,000	3,413 20	201,000	4,261 20
122,000	2,586 40	162,000	3,434 40	202,000	4,282 40
123,000	2,607 60	163,000	3,455 60	203,000	4,303 60
124,000	2,628 80	164,000	3,476 80	204,000	4,324 80
125,000	2,650 00	165,000	3,498 00	205,000	4,346 00
126,000	2,671 20	166,000	3,519 20	206,000	4,367 20
127,000	2,692 40	167,000	3,540 40	207,000	4,388 40
128,000	2,713 60	168,000	3,561 60	208,000	4,409 60
129,000	2,734 80	169,000	3,582 80	209,000	4,430 80
130,000	2,756 00	170,000	3,604 00	210,000	4,452 00
131,000	2,777 20	171,000	3,625 20	211,000	4 473 20
132,000	2,798 40	172,000	3,646 40	212,000	4,494 40
133,000	2,819 60	173,000	3,667 60	213,000	4,515 60
134,000	2,840 80	174,000	3,688 80	214,000	4,536 80
135,000	2,862 00	175,000	3,710 00	215,000	4,558 00
136,000	2,883 20	176,000	3,731 20	216,000	4,579 20
137,000	2,904 40	177,000	3,752 40	217,000	4,600 40
138,000	2,925 60	178,000	3,773 60	218,000	4,621 60
139,000	2,946 80	179,000	3,794 80	219,000	4,642 80
140,000	2,968 00	180,000	3,816 00	220,000	4,664 00
141,000	2,989 20	181,000	3,837 20	221,000	4,685 20
142,000	3,010 40	182,000	3,858 40	222,000	4,706 40
143,000	3,031 60	183,000	3,879 60	223,000	4,727 60
144,000	3,052 80	184,000	3,900 80	224,000	4,748 80
145,000	3,074 00	185,000	3,922 00	225,000	4,770 00
146,000	3,095 20	186,000	3,943 20	226,000	4,791 20
147,000	3,116 40	187,000	3,964 40	227,000	4,812 40
148,000	3,137 60	188,000	3,985 60	228,000	4,833 60
149,000	3,158 80	189,000	4,006 80	229,000	4,854 80

RATE $21.20 PER $1,000.

DIEHL & CO., Inc. F. H. 3534 294 Washington St.

WE LEASE BOSTON BUSINESS PROPERTY

HENRY W. SAVAGE, Inc.

Boston, Brookline and Newton Real Estate

TAX RATE TABLE.

VALUE.	TAX.	VALUE.	TAX.	VALUE.	TAX.
$230,000	$4,876 00	$270,000	$5,724 00	$350,000	$7,420 00
231,000	4,897 20	271,000	5,745 20	355,000	7,526 00
232,000	4,918 40	272,000	5,766 40	360,000	7,632 00
233,000	4,939 60	273,000	5,787 60	365,000	7,738 00
234,000	4,960 80	274,000	5,808 80	370,000	7,844 00
235,000	4,982 00	275,000	5,830 00	375,000	7,950 00
236,000	5,003 20	276,000	5,851 20	380,000	8,056 00
237,000	5,024 40	277,000	5,872 40	385,000	8,162 00
238,000	5,045 60	278,000	5,893 60	390,000	8,268 00
239,000	5,066 80	279,000	5,914 80	395,000	8,374 00
240,000	5,088 00	280,000	5,936 00	400,000	8,480 00
241,000	5,109 20	281,000	5 957 20	405,000	8,586 00
242,000	5,130 40	282,000	5,978 40	410,000	8,692 00
243,000	5,151 60	283,000	5,999 60	415,000	8,798 00
244,000	5,172 80	284,000	6,020 80	420,000	8,904 00
245,000	5,194 00	285,000	6,042 00	425,000	9,010 00
246,000	5,215 20	286,000	6,063 20	430,000	9,116 00
247,000	5,236 40	287,000	6,084 40	435,000	9,222 00
248,000	5,257 60	288,000	6,105 60	440,000	9,328 00
249,000	5,278 80	289,000	6,126 80	445,000	9,434 00
250,000	5,300 00	290,000	6,148 00	450,000	9,540 00
251,000	5,321 20	291,000	6,169 20	455,000	9,646 00
252,000	5,342 40	292,000	6,190 40	460,000	9,752 00
253,000	5,363 60	293,000	6,211 60	465,000	9,858 00
254,000	5,384 80	294,000	6,232 80	470,000	9,964 00
255,000	5,406 00	295,000	6,254 00	475,000	10,070 00
256,000	5,427 20	296,000	6,275 20	480,000	10,176 00
257,000	5,448 40	297,000	6,296 40	485,000	10,282 00
258,000	5,469 60	298,000	6,317 60	490,000	10,388 00
259,000	5,490 80	299,000	6,338 80	495,000	10,494 00
260,000	5,512 00	300,000	6,360 00	500,000	10,600 00
261,000	5,533 20	305,000	6,466 00	510,000	10,812 00
262,000	5,554 40	310,000	6,572 00	520,000	11,024 00
263,000	5,575 60	315,000	6,678 00	530,000	11,236 00
264,000	5,596 80	320,000	6,784 00	540,000	11,448 00
265,000	5,618 00	325,000	6,890 00	550,000	11,660 00
266,000	5,639 20	330,000	6,996 00	560,000	11,872 00
267,000	5,660 40	335,000	7,102 00	570,000	12,084 00
268,000	5,681 60	340,000	7,208 00	580,000	12,296 00
269,000	5,702 80	345,000	7,314 00	590,000	12,508 00

RATE $21.20 PER $1,000.

DIEHL & CO., Inc.

F. H. 3534
294 Washington St.

WE LEASE BOSTON BUSINESS PROPERTY

HENRY W. SAVAGE, Inc.

Boston, Brookline and Newton Real Estate

TAX RATE TABLE.

VALUE.	TAX.	VALUE.	TAX.	VALUE.	TAX.
$600,000	$12,720 00	$1,000,000	$21,200 00	$6,000,000	$127,200 00
650,000	13,780 00	1,500,000	31,800 00	6,500,000	137,800 00
700,000	14,840 00	2,000,000	42,400 00	7,000,000	148,400 00
725,000	15,370 00	2,500,000	53,000 00	7,500,000	159,000 00
750,000	15,900 00	3,000,000	63,600 00	8,000,000	169,600 00
800,000	16,960 00	3,500,000	74,200 00	8,500,000	180,200 00
825,000	17,490 00	4,000,000	84,800 00	9,000,000	190,800 00
850,000	18,020 00	4,500,000	95,400 00	9,500,000	201,400 00
900,000	19,080 00	5,000,000	106,000 00	10,000,000	212,000 00
950,000	20,140 00	5,500,000	116,600 00	15,000,000	318,000 00
				20,000,000	424,000 00

DIEHL & CO., Inc.

F. H. 3534
294 Washington St.

WE LEASE BOSTON BUSINESS PROPERTY

When in need of an

Auctioneer

Telephone Main 5574

Warren F. Freeman

REAL ESTATE

AND

INSURANCE

15 State Street, Boston

You can get the attention of

REAL ESTATE BUYERS

IN THE

NEWSPAPER *of* QUALITY

The Boston Evening Transcript

is recognized as the best "result producer" for announcements of real estate and apartments to rent or for sale.

The Transcript publishes more advertisements of *Real Estate, Houses for the Summer, Hotels and Apartments,* and *Stores and Offices* than any other Boston daily.

Rates and information on request

TELEPHONE MAIN 6950

BOSTON TRANSCRIPT CO.

324 WASHINGTON STREET BOSTON, MASS.

HENRY W. SAVAGE, Inc.

Boston, Brookline and Newton Real Estate

REAL ESTATE TRUST STOCKS.

Compiled by Burroughs & Company.

	Mortgages outstanding.	Capital stock outstanding.	Par.	Dividend Rate
Albany Trust	$270,000	$1,100,000	$100	4 %
Atlantic Building Trust	.....	260,000	100	5 %
Barristers' Hall Trust	.....	850,000	100	4 %
Beacon Chambers Trust Pfd.	.....	230,000	100	4 %
Beacon Chambers Trust Com.	.....	125,000	100	6 %
Bedford Trust	75,000	470,000	100	4 %
Berkeley Hotel Trust	450,000	1,100,000	100	2 %
Board of Trade Building Trust	.....	1,670,000	100	5 %
Boston Co-Operative Building Co.	33,000	292,000	25	2 %
Boston Ground Rent Trust	97,000	3,453,500	100	5 %
Boston Pier or Long Wharf Corp.	.....	480,000	100	8 %
Boston Real Estate Trust	560,000	9,317,000	1,000	4½%
Boston Storage Warehouse Co.	150,000	1,255,000	100	5 %
Boston Wharf Co. Bonds	2,500,000	.....	1,000	4 %
Boston Wharf Co. Stock	.....	6,000,000	100	5 %
Boylston Market Association	300,000	1,000,000	1,000	7 %
Brimmer Chambers Trust	.....	120,000	100	5 %
Bromfield Building Trust	325,000	583,400	100	4½%
Business Real Estate Trust Bonds	4,200,000	.....	Various	4 %
Business Real Estate Trust Stock	.....	3,250,000	100	4½%
Central Building Trust	.....	425,000	100	3 %
Central Wharf and Wet Dock Corp.	.....	600,000	100	8 %
Chicago Real Estate Trustees	.....	2,500,000	1,000	5 %
City Associates	.....	750,000	500	4½%
City Real Estate Trustees, Chicago	180,000	722,000	1,000	5 %
Claverly Trust	264,000	430,000	500	.....
Commercial Wharf Corp.	.....	240,000	100	10 %
Commonwealth Building Trust Pfd.	167,000	220,000	100	4 %
Commonwealth Building Trust Com.		110,000	100	.....
Congress Street Associates	1,320,000	2,100,000	100	3 %
Congress Street Building Trust	342,000	428,500	100	2 %
Constitution Wharf Trust	400,000	400,000	100	.....
Copley Square Trust Bonds	2,340,000	.....	1,000	4½%
Copley Square Trust Pfd.	.....	650,000	100	5 %
Copley Square Trust Com.	.....	2,000,000	100	3 %
Cross Roads Associates	118,000	125,000	100	5 %
Delta Building Trust	143,000	200,000	100	2 %
Department Store Trust	3,500,000	3,000,000	100	.....
Devonshire Building Trust Pfd.	725,000	250,000	100	5 %
Devonshire Building Trust Com.		540,000	100	.....
Dwelling House Associates	114,000	700,000	1,000	3½%
Eastern States, R. E. Trust Bonds	175,000	.....	1,000	5 %
Eastern States, R. E. Trust Stock	.....	233,800	100	5 %
Empire Building Trust of Atlanta, Ga.	300,000	575,000	100	4½%
Essex Street Trust	.....	580,000	100	4 %

	Mortgages outstanding.	Capital stock outstanding.	Par.	Dividend Rate.
Exchange Building of Denver	.....	$ 249,000	$1,000	4 %
Factory Buildings Trust	$ 20,000	700,000	100	.....
Fifty Associates	210,000	1,000 shares	...	$160
Haymarket Trust	160,000	250,000	100	3 %
Hotel Bellevue Trust	60,000	750,000	100	.....
Hotel Trust (Touraine)	615,000	1,436,200	100	5 %
Huntington Chambers Trust	.....	600,000	100	4 %
Journal Building Trust	140,000	935,000	100	2 %
Kimball Building Trust	.....	1,000,000	100	.....
Lewis Wharf Corp.	.....	500,000	1,000	6 %
Lovejoy's Wharf Trust	622,000	1,800,000	100	5 %
Massachusetts Building Trust	1,000,000	917,500	100	3 %
Metropolitan Storage Warehouse Co.	165,000	300,000	100	10 %
Minot Building Trust Bonds	900,000	.....	1,000	4 %
Minot Building Trust Stock	.....	500,000	100	4½%
Municipal Real Estate Trust	585,000	1,943,500	100	4½%
New Scollay Building Trust Bonds	1,425,000	.....	1,000	4½%
New Scollay Building Trust Stock	.....	800,000	100	.....
Old South Building Association	.....	1,414,100	100	.....
Oliver Building Trust	900,000	1,500,000	100	6 %
Paddock Building Trust	.....	1,100,000	100	4 %
Pemberton Building Trust	.....	750,000	100	2½%
Post Office Square Building Trust	325,000	800,000	100	3½%
Pray Buildings Trust	625,000	710,000	100	1 %
Quincy Market Realty Co. Bonds	1,600,000	.....	1,000	5 %
Railroad Wharf & Storage Co. Bonds	75,000	.....	1,000	5 %
Railroad Wharf & Storage Co. Stock	.....	60,000	100	.....
Real Estate Associates	284,000	1,714,900	100	3½%
Revere House, Proprietors of	.....	160,000	100	8 %
Seattle Real Estate Trust	.....	200,000	500	8 %
Somerset Hotel Trust Bonds	650,000	.....	1,000	4 %
Somerset Hotel Trust Stock	.....	650,000	100	2 %
South Street Trust	.....	1,000,000	100	5 %
South Terminal Trust	450,000	1,000,000	100	3½%
State Street Associates	1,358,000	1,356,800	100	.....
State Street Exchange	2,658,000	3,500,000	100	3½%
Suffolk Real Estate Trust	350,000	1,440,000	1,000	4 %
Summer Street Trust	500,000	840,000	100	4 %
Terminal Hotel Trust Pfd.	140,000	359,000	100	4 %
Terminal Hotel Trust Com.		350,000	100	6 %
Tremont Building Trust	1,200,000	2,555,000	100	3 %
Trimountain Trust	.....	633,700	100	4½%
University Associates	140,000	650,000	100	.....
Washington Building Trust	740,000	915,000	100	3 %
Western Real Estate Trust	360,000	3,200,000	100	7 %
Winthrop Building Trust	420,000	440,000	100	3 %

BOSTON
REAL ESTATE EXCHANGE

Incorporated, Chap. 153—Acts of 1889

OFFICES AND AUCTION ROOM:
8 CONGRESS STREET, CORNER STATE STREET
BOSTON

OFFICERS.

1918.

President, MARK TEMPLE DOWLING

Secretary-Treasurer, Prescott Bigelow, Jr.

Vice-Presidents

Moses Williams
Francis Peabody
John Mason Little
J. Morris Meredith
Henry Parkman
William A. Gaston
Joseph B. Russell
Charles Francis Adams
Charles S. Rackemann
Arthur F. Estabrook
Charles W. Whittier
J. Sumner Draper
Frederic H. Viaux
Francis R. Bangs

Board of Directors

Francis R. Bangs
Reginald Boardman
Mark Temple Dowling
Amory Eliot
F. Murray Forbes
A. Franklin Goodwin
William J. McDonald
Nathan Matthews
William Pease O'Brien
Frank H. Purington
Frank Ross
Henry E. Russell
Renton Whidden
Herbert F. Winslow
Charles E. Wyzanski

Clerk
Louis W. Parent

COMMITTEES

Executive Committee

The President and Treasurer, ex officiis

Richard M. Saltonstall
Charles E. Wyzanski
Francis R. Bangs

Legislative Committee

The President and Treasurer, ex officiis

Richard W. Hale
Edward W. Grew
Edward Seaver
Charles E. Hatfield
Charles S. Rackemann

Membership Committee

John W. Dunlop, Chairman

A. Franklin Goodwin
James F. Bailey
William H. Ballard
Louis W. Parent

Committee on Insurance

Nathan Matthews, Chairman

Wilfred Barnes
Edward H. Eldredge
James W. French
Henry E. Russell

Arbitration Committee

A. Dudley Dowd, Chairman

Prescott Bigelow, Jr., Clerk, ex officio

Frank Brewster
Henry Cummings
Arthur H. Taber
Edward B. Miles
Peleg W. Chandler
F. S. Roche
William Coombs Codman
Herbert F. Winslow
Samuel M. Child

Committee on Building Laws

President and Treasurer, ex officiis

Edward H. Eldredge
Samuel M. Child
Neil McNeil
Henry Whitmore
Loren D. Towle
Renton Whidden

RESIDENT MEMBERS.

All telephone numbers are "Main" except when otherwise noted.

	Telephone
Abbott, Gordon, 17 Court street	350
Adams, Charles Francis, 84 State street	6965
Adams, Henry S., 109 Ames Building	691
Adams, Melvin O., 635 Tremont Building	H. 605
Ames, Oliver, 96 Ames Building	1705
Ames, Robert R., 60 State street	

	Telephone
Anderson, Elbridge R., 84 State street	F. H. 2048
*Andrews, Edward A., 5 Boylston street, Cambridge	Camb. 3770
Andrews, Richard F., 2343 Washington street	Rox. 591
Apollonio, Harold D., 40 State street	6531
Aspinwall, William H., 50 Congress street	1275
Badger, Arthur G., 75 Pitts street	H. 2152
Bailey, James F., 60 State street	F. H. 2189
Baker, Charles M., 25 Ames Building	1236
Balch, Joseph, 77 Franklin street	5177
Baldwin, Charles H., 6 Park square	B. 512
Ballard, William H., 45 Milk street	F. H. 6022
Bangs, Francis Reginald, 18 Tremont street	5294
Barnes, Wilfred, 529 Exchange Building	F. H. 4254
Barnum, George M., 53 State street	7155
Battilana, Frank H., 137 Milk street	5244
Bazeley, William A. L., 77 Franklin street	5177
Beal, Henry W., 102 Ames Building	1686
Bennett, Henry D., 85 Water street	186
Bigelow, Prescott, Jr., 70 Kilby street	680
Blake, William O., 59 Temple place	B. 3257
Boardman, T. Dennie, 56 Ames Building	1800
Boardman, Reginald, 56 Ames Building	1800
Bowen, Henry J., 469 Broadway, South Boston	S. B. 356
Bradley, Richards M., 60 State street	5427
Bramwell, Gerald A., Sears Building	F. H. 5620
Breck, Charles H., 51-52 No. Market street	Rich. 2360
*Breed, George W., Item Building, Lynn	Lynn 408
Brewster, Frank, Ames Building	F. H. 406
Brewster, J. F. F., 10 State street	4566
Brooks, Peter C., 2 Deerfield street	
Buffum, A. E., 126 State street	4092-M
Burgess, Walter, 15 Exchange street	23
Burrage, Albert C., 85 Ames Building	5828
Burroughs, George, 30 Kilby street	6183
Butman, Frank R., 113 State street	4000
Buxton, Frank E., 57 Court street	1634
Byrne, Harry C., 2370 Washington street, Roxbury	Rox. 1056
Cabot, George E., 60 State street	F. H. 5648
Carney, James H., 70 Kilby street	4880
Carr, Samuel, 97 Ames Building	1705
Carr, Samuel L., 518 Washington street	B. 3100
Carrick, George H., 8 Boylston street, Cambridge	Camb. 1248
Caton, Chalmers D. W., St. Paul and Falmouth sts.	B. B. 4330
Chandler, Peleg W., 70 Kilby street	680
Channing, Walter, Jr., 50 Congress street	F. H. 1797
Child, Samuel M., 40 Court street	6406
Clark, Herbert, 87 Milk street	3824
Clark, Robert J., 50 Congress street	3547
Clarke, Henry Martyn, 50 State street	2549
Cliff, William H., 10 State street	F. H. 6053

* Non-Resident Members.

	Telephone
Cobb, John C., 60 State street	2139
Codman, James M., Jr., 87 Milk street	F. H. 496
Codman, William Coombs, 15 State street	3210
Cole, George A., 65 Kilby street	5231
Converse, Harry E., 101 Milk street	1251
Cotting, Charles E., 11 Pemberton square	H. 4700
Cronin, Daniel J., 10 State street	438
Crowell, Horace S., 60 State street	1290
Cummings, Henry, 195 Devonshire street	F. H. 4036
*Cushing, Luther S., Endicott Building, St. Paul, Minn.	
Cutter, Henry O., 15 State street	1503
Daggett, Harry G., Parker House	
*Day, Joseph P., 31 Nassau street, New York City	
Densmore, G. Ellis, 70 Kilby street	680
Desnoyers, Hector H., 1150 Tremont Building	H. 595
Dexter, Gordon, 50 Congress street	2610
Dexter, Philip, 40 State street	F. H. 2070
Dexter, Wallace D., 50 Congress street	804
Dill, George A., 401-404 Tremont Building	H. 1308
Dillworth, Joseph D., 60 State street	F. H. 1975
Dolben, William H., 24 Milk street	
Dorr, Benjamin H., 87 Milk street	3824
Dowd, A. Dudley, 10 State street	1246
Dowling, Jewell A., 1559 Beacon street, Brookline	Bkl. 406
Dowling, Mark Temple, 10 State street	3756
Draper, James Sumner, 10 State street	3756
Drew, Stephen A., 1110 Old South Building	4351
Dunlop, John W., 31 Milk street	2630
Edgar, Charles L., 70 State street	B. 3300
Eldredge, Edward H., 30 Devonshire Building	5685
Eliot, Amory, 131 State street	5251
Elliot, George B., 209 Washington street	9
Endicott, William, 115 Devonshire street	6040
Estabrook, Arthur F., 15 State street	4541
Farrington, Robert D., 30 State street	F. H. 2166
Fenton, Henry M., 27 Kilby street	27
Fessenden, Russell G., 50 State street	5340
Fitz, Charles E., 50 State street	1853
Folsom, Charles E., Assessors' Office, City Hall	F. H. 5100
Forbes, F. Murray, 60 State street	F. H. 5648
Foss, Eugene N., 34 Oliver street	F. H. 2310
Foster, Alfred D., 87 Milk street	6720
Fox, Walter S., 85 Water street	4468
Foye, Edward W., 30 State street	F. H. 5882
Freeman, Warren F., 15 State street	5574
French, James W., 650 Tremont Building	H. 1949
Gardiner, Robert H., 11 Pemberton square	H. 1394
Gaston, William A., 55 Congress street	6146
*Geiger, Albert, Nice, France	
Geiger, Albert, Jr., 87 Milk street	1529
Goddard, Henry A., 35 Congress street	6100

* Non-Resident Members.

	Telephone
Goodwin, A. Franklin, 912 Tremont Building	8060
Grew, Edward W., 15 Congress street	6772
Hagar, Albert O., Ames Building	F. H. 655
Hale, Richard W., 16 Central street	F. H. 510
Hamlen, Paul M., 60 State street	F. H. 5648
Hanscom, Louis A., 10 State street	F. H. 224
Harlow, Jonathan Edwards, 70 Kilby street	3331
Hatfield, Charles E., Sears Building	F. H. 5620
Hayes, John J., 30 State street	246
Hecht, Louis, Jr., 497 Summer street	4981
Hersey, Ira G., 53 Wareham street	B. 5240
Hodges, Roger S., 105 Waban Park, Newton	New. No. 1290
Holbrook, Pinckney, 50 State street	4841
Holdsworth, Fred, 30 State street	F. H. 2166
Homans, Robert, 53 State street	6411
*Homer, Joseph W., Village square, Brookline	Bkle. 1754
Hosford, John T., 85 Devonshire street	2040
Hovey, Philip R., 50 State street	F. H. 5899
Howard, Arthur L., 53 State street	1841
Howe, J. Murray, 70 Devonshire street	4040
Hudson, Samuel H., 434 Tremont Building	H. 321
Hunting, Edward A., 44 Bromfield street	4584
Jackson, John R., Jr., 111 Devonshire street	F. H. 588
Jackson, Malcolm N., 15 Congress street	8000
Jeffries, William A., 11 Pemberton square	H. 790
Johnston, George W., 10 State street	3942
Kaufman, Lewis P., 18 Tremont street	403
Kiley, John C., 18 Tremont street	F. H. 3510
*King, Frederick A., Amsden Bldg., Framingham, Mass.	
King, Harold G., 200 Devonshire street	F. H. 4130
King, Tarrant P., 70 State street	5732
Knights, Samuel R., 73 Tremont street	H. 1949
Lane, Frank S., 300 Warren street, Roxbury	Rox. 5500
Lawrence, H. Hooper, 55 Kilby street	125
Lawson, Thomas W., 33 State street	
LeClear, Gifford, 88 Broad street	F. H. 4100
Lee, Charles E., 95 Milk street	623
Lipp, Abram, 15 State street	
Little, John Mason, Little Building	B. 501
Lord, Earl T., 15 State street	F. H. 3850
Loring, Percy, 31 State street	2957
Loud, Charles E., 75 State street	766
Lovett, Albert J., 53 State street	2643
Lyons, Henry S., 113 Devonshire street	B. 1690
Macomber George B. H., 44 Bromfield street	F. H. 1830
MacLellan, George P., 288 Roxbury street, Roxbury	Rox. 791
Matthews, Nathan, 1134 Tremont Building	H. 684
Mason, Harold F., 259 Summer street	5676
McCarthy, Pierce L., 18 Tremont street	4582
McCoy, William E., 451 Old South Building	F. H. 5035

* Non-Resident Members.

	Telephone
McDonald, William J., 95 Milk street	6888
McGowan, Frederick L., 10 State street	4023
McGregor, Alexander, 1 Beacon street	H. 909
*McGuire, L. M. D., 115 Broadway, New York	
McNeil, Neil, 57 Stanley street, Dorchester	Dor. 1020
Meredith, J. Morris, 15 Congress street	6772
Miles, Edward B., 27 State street	3276
*Mills, William H., 503 Fifth avenue, New York	
Minot, Laurence, 18 Tremont street	5294
Mitchell, Max, 76 Devonshire street	F. H. 2756
Monks, Archibald G., 78 Devonshire street	F. H. 3016
Monks, Frank H., 35 Congress street	434
Moore, John J., 436 Old South Building	F. H. 5222
Morse, John Hamilton, 27 State street	3842
Morse, Robert M., Equitable Building	3652
Morss, John Wells, 201 Devonshire street	F. H. 3282
Munroe, Theodore B., 444 Tremont Building	H. 1814
Natale, William P., 131 State street	F. H. 2165
Newhall, Elbridge K., 79 Milk street	770
Newman, Sewall E., 60 State street	1290
O'Brien, Wm. Pease, 45 Milk street	F. H. 4991
O'Meara, Henry J., 30 State street	F. H. 5234
Orler, Jordan S., 148 State street	R. 3294
Page, William Putnam, 87 Milk street	1529
Paige, Walter W., 1331 Beacon street	Bkle. 1508
Paine, Frederick W., 27 State street	5515
Parent, Louis W., 60 State street	F. H. 5648
Parker, George S., 87 Milk street	3824
Parker, J. Nelson, 222 Summer street	5840
Parkman, Henry, 36 Temple place	B. 2560
Pattee, Winthrop, 78 Devonshire street	715
Peabody, Francis, 104 Devonshire Building	2051
Peabody, Frank E., 115 Devonshire street	6040
Pearson, Charles H., 10 State street	2978
Peirce, Edward, 94 Milk street	1136
Pierce, Edgar, Parker House	F. H. 380
Pierce, Wallace L., Tremont Building	H. 3100
Pierce, Walworth, 207 Tremont Building	H. 3100
Potter, John A., 78 Devonshire street	715
Prendergast, Daniel L., 101 Milk street	5700
Prest, Edward J., 27 State street	F. H. 5369
Proctor, James H., 85 Water street	5260
Purington, Frank H., 129 Tremont street	B. 4420
Rackemann, Charles S., Ames Building	F. H. 406
Ratshesky, A. C., 30 Court street	4925
Redmond, Eugene T., 85 Devonshire street	3114
Restarick, Charles W., Boston Globe	5720
Reynolds, John, 1375 Washington street	B. 5900
Reynolds, John P., 30 State street	1845
Rice, Charles G., 55 Congress street	F. H. 3522
Rice, Harry L., 10 High street	5735

* Non-Resident Members.

	Telephone
Rich, D. Bradlee, 262 Washington street	3977
Robinson, George I., 53 State street	3977
Robinson, Wallace F., 205 Lincoln street	B. 3700
Roche, F. S., 654 Old South Building	3858
Rogerson, Charles E., 100 Franklin street	768
Rooney. John A., 319 Washington street	6496
Rosenthal, Albert R., 1035 Old South Building	F. H. 2935
Ross, Frank, 148 State street	R. 3276
Ross, Henry F., 88 Clinton street	Rich. 582
Rothwell, James Mason, 107 Massachusetts avenue	B. B. 470
Roundy, Franklin F., 104 Ames Building	84
Rowe, Henry S., 161 Devonshire street	1679
Rueter, Henry A., 165 Terrace street, Roxbury	Rox. 133
Russell, Frank A., Coolidge Corner, Brookline	Bkl. 1750
Russell, Harry J., 79 Milk street	965
Russell, Henry E., 108 Water street	6600
Russell, James S., 31 State street	4049
Russell, Joseph B., 114 State street	2783
Saltonstall, Richard M., 55 Congress street	6146
Savage, Henry W. Inc., 129 Tremont street	B. 4420
Sawyer, George A., 1038 Tremont Building	H. 969
Seaver, Edward, 18 Tremont street	4515
Shaw, Samuel J., 8 Congress street	F. H. 4858
Shearer, William L., Jr., 81 Arlington street	B. 5200
Sherburne, Kenneth, 363 Marlborough street	B. B. 981
Shillaber, William G., 61 Court street	1634
Shoolman, Max, 18 Tremont street	3615
Sleeper, Stephen W., 31 Milk street	1267
Smith, George S., 50 Congress street	6560
Snow, Frederic E., 55 Congress street	6146
Snow, Seth P., 113 State street	1613
Solomont, James, 18 Tremont street	F. H. 3344
Stearns, Frank W., 140 Tremont street	B. 165
Stearns, James P., Brookline	Bkle. 55
Steinert, Alexander, 162 Boylston street	B. 1330
Stimpson, Donald, 1331 Beacon street	Bkle. 1508
Stockton, Philip, 17 Court street	350
Storer, John H., 10 State street	F. H. 460
Stratton, Edward B., Equitable Building	470
Street, Gerald G. E., 15 State street	3210
Sweet, Henry N., 60 Congress street	6220
Taber, Arthur H., 24 Milk street	5753
Talbot, Dudley, 438 Old South Building	1151
Taylor, Charles H., Boston Globe	5720
Thomas, John B., 50 Congress street	2251
Thorndike, Augustus L., 722 Tremont Building	H. 3077
Thorup, Oscar A., 185 Devonshire street	
Tobey, Guy D., 148 State street	R. 3276
Tower, Benjamin C., 35 Congress street	5627
Towle, Loren D., 68 Devonshire street	4698
Townsend, R. Elmer, 82 Devonshire street	5768

	Telephone
Tufts, Bowen, 78 Devonshire street	
Tyler, Charles H., Ames Building	6550
Tyler, William J., 507 Sears Building	474
Viaux, Frederic H., 826 Exchange Building	F. H. 2333
Vorenberg, Simon, 67 Washington street	H. 637
Warren, Bentley W., 30 State street	7515
Wead, Harold K., 201 Devonshire street	322
Webster, Edwin S., 147 Milk street	F. H. 1680
Webster, Frank G., 115 Devonshire street	6040
Weeks, Warren B. P., 8 Congress street	2444
Weeks, Warren C., 45 Milk street	F. H. 6022
Welsh, Willard, 15 Exchange street	7153
Wharton, William F., 50 State street	920
Wheatland, George, 18 Tremont street	150
Whidden, Renton, 70 Devonshire street	394
Whitcomb, Howard, 10 State street	6377
White, George R., 135 Columbus avenue	B. 5430
Whitmore, Henry, 15 Congress street	6772
Whitney, Arthur C., 18 Post Office square	2580
Whitney, Ellerton P., 24 Milk street	4761
Whittier, Albert R., Jr., 55 Congress street	7820
Whittier, Charles W., 55 Congress street	7820
Whitwell, Frederick S., 406 Sears Building	F. H. 1729
Wiggin, Edward H., 60 State street	1140
Wigglesworth, George, 1004 Exchange Building	158
Williams, Irving E., 40 Ames Building	3688
Williams, Moses, 126 State street	1648
Williams, Moses, Jr., 18 Tremont street	5294
Williams, Ralph Blake, 55 Kilby street	5961
Willis, Arthur, 50 State street	946
Winslow, Herbert F., 30 State street	187
Winsor, Robert, 115 Devonshire street	6040
Wood, Clarence B., 55 Congress street	F. H. 1049
Woodruff, Frederick O., 95 Milk street	F. H. 30
Woods, George Adams, 10 State street	5873
Wyzanski, Charles E., Sears Building	229
Wyzanski, Max E., Sears Building	229

WALTER CHANNING, JR.

STATE MUTUAL BUILDING
50 CONGRESS STREET
BOSTON

Real Estate :: Mortgages :: Insurance

DOVER REAL ESTATE A SPECIALTY

EDWARD H. ELDREDGE WILLIAM J. KEVILLE

EDWARD H. ELDREDGE & CO.

Successors to JAMES T. ELDREDGE & CO.

Real Estate, Mortgages and Insurance

CARE OF ESTATES A SPECIALTY

Member of Real Estate Exchange

Devonshire Building, 10 State Street

Telephones Main 5685
Main 5686

BOSTON

STEPHEN W. SLEEPER

AND

JOHN W. DUNLOP

MEMBERS REAL ESTATE EXCHANGE

REAL ESTATE and INSURANCE

31 MILK STREET - - - - BOSTON

INDEX TO ADVERTISERS.

Auctioneers.

Cutter, Watson G. & Sons, 15 State St. 06
Foye, Edward W., 30 State St..... Margins
Freeman, Warren F., 15 State St..... 019
King, Joseph H., 9 City Sq., Charlestown 012

Banks.

Boylston National Bank, cor. Bedford and Chauncy Sts. 02
Hanover Trust Co., Washington, cor. Water St. .....Margins
New England Trust Co., 135 Devonshire St., cor. Milk..... Margins 03

Conveyancer

MacGuinness, Luke C., 294 Washington St. .....Insert Ward 6

Elevators.

A. B. See Electric Elevator Co., Minot Building, Devonshire St...Margins
Geo. T. McLauthlin & Co., 120 Fulton St.....Insert Ward 7

Heirs Loans.

Heirs Loan Corporation, 27 State St.....035 and 036 and shelf back

Insurance Broker.

Edward L. Byrne, 30 State St..... 014

Insurance Co.

Conveyancers Title Ins. Co., 30 State St..... 03

Newspapers.

Boston Transcript, 324 Washington St. 020

Real Estate.

Appleton, George C. & Son, 31 State St. 012
Balch, Joseph, 77 Franklin St. ..... Margins
Ballard, W. H. & Co., Inc., 45 Milk St. ..... Margins
Bankers Realty Co., Ames Building ..... Margins
Bennett, Henry D., 85 Water St. ..... Margins
Boardman, Reginald, Ames Building ..... Margins
Boardman, Richard DeBlois, Ames Building ..... Margins
Boardman, T. Dennie, Ames Building ..... Margins
Burns, John T. & Sons, Inc., 363 Centre St., Newton ..... Margins
Burroughs & Co., 30 Kilby St. 08
Channing, Walter, Jr., 50 Congress St. 030
Clark & Quiner, 408 Tremont Building ..... Inside Front Cover
Clarke, Henry Martyn, 50 State St. ..... Insert Ward 11
Codman & Street, 15 State St. ..... Margins
Congdon, Joseph, 79 Milk St. ..... Margins
Cutter, Watson G. & Sons, 15 State St. 06
Diehl & Co., Inc., 294 Washington St. ..... Margins
Dillworth, Joseph D., 60 State St. 04
Dowd, A. Dudley, 10 State St. ..... Margins
Dowling, Mark Temple, 10 State St. ..... Outside Front Cover
Draper, J. Sumner, 10 State St. ..... Outside Front Cover
Dunlop, John W., 31 Milk St. 031
Eldredge, Edward H. & Co., 10 State St. 031
Ellis, Benjamin Pierce, 78 Devonshire St., Harvard Sq., Cambridge Insert Ward 8
Ellis, Edward C., 78 Devonshire St. 05
Farrington, Robert D., 30 State St. ..... Outside Back Cover
Freeman & Lawrence, 55 Kilby St. 06
Freeman, Warren F., 15 State St. 019
Fox, Walter S., 85 Water St. 012
Foye, Edward W., 30 State St. ..... Margins
Hayes & Welch, 30 State St. ..... Margins
Henderson & Ross, 148 State St. ..... Margins
Holdsworth, Fred, 30 State St. ..... Outside Back Cover
King, Joseph H., 9 City Sq., Charlestown 012
Loud, Charles E., 75 State St. ..... Margins
McCarthy, Pierce L., 18 Tremont St. ..... Margins
McCoy, William E. & Co., 294 Washington St. ..... Margins
Meredith & Grew, 15 Congress St. ..... Outside Front Cover
Natale, William P., 131 State St. ..... Margins
O'Brien, Wm. Pease, 45 Milk St. ..... Margins
Poole & Bigelow, 70 Kilby St. ..... Margins
Redmond, E. T. & Co., 85 Devonshire St., Boylston St. ..... Margins

Roundy, Franklin F., 104 Ames Building..... 04
Russell, Frank A., Coolidge Corner .....052 and Margins
Russell, Harry J., 79 Milk St. .....
Savage, Henry W., Inc., 129 Tremont St.....Margins
Sherman, H. Taylor, 542 Fifth Ave., New York..... 554
Sleeper, Stephen W., 31 Milk St. 031
Snow, Seth P., 113 State St. .....Insert Ward 5
Starratt, A. Wilbert, 53 Devonshire St.....Margins
Townsend, R. Elmer, Shawmut Bank Building 05
Whitcomb & Co., 10 State St. 06
Whittier, C. W. & Bro., Shawmut Bank Building 07
Woodruff, Fred'k O. & Co., 95 Milk St. .....Margins
Wyzanski, M. E. & C. E., Sears Building.....Outside Back Cover

Real Estate Trust Stock.

Burroughs & Co., 35 Kilby St. 08

Shoes.

Felix J. McMorrow, 238 Washington St. .....Margins

Tailors.

Everberg & Son, 15 Beacon St. 010
Frank Clune Quinlan, 572 Fifth Ave., N. Y..... 555

Titles.

Conveyancers Title Ins. Co., 30 State St. 03

Trust Companies.

Hanover Trust Co., Washington, cor. Water St. .....Margins
New England Trust Co., 135 Devonshire St.....03 and Margins

Window Shades.

Atlas Window Shade & Screen Company, 109 Haverhill St....Insert Ward 6

Frank A. Russell, BROOKLINE REAL ESTATE EXCLUSIVELY

INDEX OF STREETS BY WARDS.

NOTE.—An estate having a frontage on two or more streets, *i.e.*, corners, junctions, etc., is valued on only one of the streets. If you do not find it on one street, look on the others.

	WARD
A, from 147 to 305	
136 to 326	9
Aberdeen, from 867 Beacon to Brookline Branch R. R.	8
Acorn, from 2 Willow to 5 West Cedar	8
Acton, from 1251 Washington to 39 Bradford	6
Adams pl., from 15 North Anderson to 12 Blossom	5
Adams pl., from 2135 Washington to Williams	13
Albany, from 83 Beach to 88 Eustis	
5–127 2–50	5
145–177	5
199–675 196–774	6
Albermarle, from 174 St. Botolph to B. & P. R. R.	7
Albion, from 14 Dover to 146 Castle	6
Alden, from 149 Court to 79 Sudbury	5
Alden court, from 4 Alden	5
Aldine, from 570 Atlantic ave. to Gilbert pl.	5
Allen, from opp. 75 Chambers to 325 Charles	5
Allen court, from 35 Allen	5
Allen pl., from 37 Allen	5
Allston, from 24 Somerset to 76 Bowdoin	5
Allston pl., from 6 Allston	5
Anchor, from B to C	9
Anderson, from 234 Cambridge to 65 Pinckney	8
Anderson pl., from 22 Anderson	8
Andrews, from 81 E. Dedham to 70 E. Canton	6
Andrews pl., from 3 Andrews to Thorn	6
Anthony pl., from North Hanover court	5
Appleton, from 441 Tremont to 386 Columbus ave.	7
Arch, from 50 Summer to 35 Milk	5
Arlington, from opp. 95 Beacon to Boylston	8
From Boylston St. to Columbus Ave. (downtown side)	8
From Boylston St. to Columbus Ave. (uptown side)	7
Arlington Terrace (formerly Pelham Place), off Pelham Street	6
Arnold, from 1973 Washington to 652 Shawmut ave.	13
Arundel, from 840 Beacon to Mountfort	8
Ash, from 19 Bennet to 16 Oak	5
Ash pl., from 52 Myrtle	8
Ashburton pl., from 14 Somerset to 118 Bowdoin	5
Ashby, from Commonwealth ave. to 304 Bay State rd.	8
Ashland, from 88 Leverett to 155 Chambers	5
Astor, from 233 Massachusetts ave. to 64 Hemenway	7
Asylum, from 1020 Washington to 335 Harrison ave	6
Atlantic ave., from junc. Commercial to Kneeland	5
Auburn, from 99 Poplar to 152 Leverett	5
Auburn court, from 136 Cambridge	8
Audubon road, from 1200 Boylston road to 100 Mountfort	8
Austin, from Bellevue to Brookline ave.	14
Autumn, from 386 Longwood ave. to Park	14
Avenue Louis Pasteur, from Riverway to Longwood ave.	14
Avery, from 587 Washington to 172 Tremont	5
Avery pl., from 7 Avery	5
Avon st., from 472 Washington to 27 Chauncy	5

FRED HOLDSWORTH
ROBERT D. FARRINGTON
REAL ESTATE OPERATORS

Frank A. Russell, BROOKLINE REAL ESTATE EXCLUSIVELY

WARD

B, from West Seventh, at junc. Dorchester ave. to the water 9
West Second to the water 9
Back, from 67 Brimmer 8
Baker's alley, from 192 North 5
Baker's alley, from 48 South Margin . 5
Baldwin, from Granite to 144 A 9
Baldwin pl., from 118 Salem 5
Ball, from 2009 Washington to 666 Shawmut ave. 13
Barber's alley, from 312 North 5
Barrett, from 79 North to 8 Fulton .. 5
Barry court, from 1252 Washington . 6
Bartlett st., from Washington st. to Eliot sq. 13
Bartlett pl., from 98 Salem 5
Bartlett ter., from 2497 Washington .. 13
Barton, from 8 Milton to 91 Lowell .. 5
Barton court, from 65 Barton to 90 Brighton 5
Batavia, from 27 St. Stephen's to 110 Hemenway 7
Bates pl., from 9 Kneeland 5
Bath, from Post Office sq. 5
Battery, from 499 Hanover to North Ferry 5
Batterymarch, from Liberty sq. to 81 Broad and 168 High 5
Baxter pl., from 25 Harvard 5
Bay, crosses Fayette at 56 and Knox at 21 8
Bay State road, from Beacon to Ashby 8
Bay State road, from Ashby to Essex, Ward 25 8
Bay View Place, Roxbury, from Bryant 7
Beach, from 672 Washington to Atlantic ave. 5
Beacon, from 63 Tremont through Brookline to Newton line.
1–23 2–22..... 5
27–925 100–930.... 8
Beaver, from 91 Beacon 8
Bedford, from 500 Washington to 115 Summer 5
Belcher lane, from 199 High to 353 Atlantic ave. 5
Belknap pl., from 68 Joy 8
Bellevue, (now Pilgrim road) 14
Bellingham pl., from 85 Revere 8

WARD

Belvidere, from 154 Massachusetts ave. to 270 W. Newton 7
Bendall's lane, from 40½ Faneuil Hall sq. to North 5
Bennet, from 774 Washington to 171 Harrison ave 5
Bennet pl., from 40 Bennet 5
Berkeley, from 497 Tremont to 147 Beacon.
1–219 2–218.... 7
229–301 300–304.... 8
Berners, from Brookline ave. to Riverway 14
Berwick park, from 437 Columbus ave. to B. & P. R. R. (now Pembroke st.) 7
Beverly, from 64 Washington st. North to Warren Bridge. 5
Bickerstaff, from 14 Haviland to Astor 7
Billerica, from 54 Causeway to 29 Minot 5
Bills Court, from 305 Ruggles st.... 7
Binford, from 241 A to the railroad .. 9
Binney, from Francis to north of Longwood ave. 14
Blackstone, from junc. Fulton and Clinton to Haymarket sq. 5
Blackstone sq., between Washington, Brookline, Shawmut ave. and Newton 6
Blackwood, from St. Botolph st. to B. & P. R. R. 7
Blagden, from Copley sq. to Exeter. 7
Blandford, from Commonwealth ave. to B. & A. R. R. 8
Blossom, from 201 Cambridge to 38 Allen 5
Blossom court, from 7 Blossom 5
Board alley, from 237 Hanover to 156 North 5
Bond, from 4 Milford to Hanson 6
Boston Common 8
Bosworth, from 98 Tremont to Province 5
Bowdoin, from 18 Cambridge to 27 Beacon.
1–49 and State House..... 8
2–156.... 5
Bowdoin sq., junc. Court, Cambridge and Green. 5
Bowker, from 49 Sudbury to 49 Chardon 5

FRED HOLDSWORTH
ROBERT D. FARRINGTON
REAL ESTATE OPERATORS

Frank A. Russell, BROOKLINE REAL ESTATE EXCLUSIVELY

WARD

Boylston, from 643 Washington to Brookline ave.
1–63 2–64.... 5
72–312.... 8
324–1068... 7
351–1349 1260–1350... 8

Boylston road, continuation Boylston from Hemenway to Audubon road..... 8

Boylston-st. Fens, continuation of Boylston road to Brookline ave. . 8

Boylston pl., from 130 Boylston 8

Boylston sq., from 657 Washington to 30 Boylston 5

Braddock Park, formerly Berwick Park, from 457 Columbus ave., to Boston & P. R. R. .....

Bradford, from 49 Waltham to 254 Shawmut ave. 6

Branch, from 17 Charles to 4 Spruce.. 8

Brattle, from 77 Court to 137 Washington 5

Brattle sq., from 51 Brattle to 15 Elm 5

Bridge court, from 21 N. Anderson .. 5

Briggs pl., from 242 Shawmut ave. ... 6

Brighton, from 101 Lowell to 67 Allen 5

Brighton-st. ave., from 105 Brighton to 14 Auburn 5

Brighton-st. pl., from 66 Brighton.... 5

Brimmer, from 102 Pinckney to 86 Beacon 8

Bristol, from 349 Albany to 442 Harrison ave..... 6

Broad, from 117 State to 333 Atlantic ave. 5

Broadway, from 906 Washington to Tremont st. 5

Broadway, from Tremont to Park sq. 8

Albany to the water, northerly side 6

Broderick alley, from 490 Commercial 5

Bromfield, from 369 Washington to 102 Tremont 5

Brookline ave., from Brookline line to Beacon 14

Brookline ave. 8

Brooks pl., from 196 Cambridge 8

Bryant,(now Forsyth st.)..... 7

Buckingham, from 267 Columbus ave. to 133 Dartmouth 7

Bulfinch, from 166 Court to 9 Allston 5

WARD

Bulfinch pl., from 5 Bulfinch to 44 Bowdoin 5

Bullock, from B to E 9

Bumstead court, from 23 Boylston .. 5

Burbank, from 40 Buckingham 7

Burlington ave., from 63 Brookline ave. to B. & A. R. R. 8

Burroughs pl., now Dillaway st..... 5

Bush, from 92 East Canton 6

Bussey pl., from 101 Arch 5

Butler, from Brookline ave. to B. & A. R. R. 8

Butler pl., from 144 Prince 5

Butler sq., from 56 Chatham 5

Butler's row, from 100 State to Chatham row 5

Buttrick pl., from 53 N. Margin 5

Byron, from 10 River to 76 Brimmer . 8

C st., from Boulevard to Congress ... 9

Calvert pl., rear 230 Dover 6

Cambria, from Dalton to St. Cecilia . 7

Cambridge, from Bowdoin sq. to Cambridge bridge.
79 to Cambridge bridge..... 5
2–16..... 5
22–112.... 8
118 to Cambridge bridge..... 8

Cambridge-st. ave., from 295 Cambridge to Charles 5

Cambridge-st. pl., from 231 and 237 Cambridge 5

Camden, from 1815 Washington to B. & P. R. R.
1–121 2–240..... 13
131–239..... 7

Camden pl., from 1822 Washington .. 12

Canal st., from Haymarket sq. to 133 Causeway. 5

Canny pl., from 31 Webster ave..... 5

Canton. See East Canton and West Canton. 6

Canton-st. court,from 27 West Canton 6

Canton-st. pl., from 28 West Canton . 6

Carleton st., from West Newton to Yarmouth 7

Carnes pl., from 14 Hawkins 5

Carroll pl., now Jerusalem pl. 5

Carver, from 168 Boylston to 113 Pleasant 8

Carver pl., from 40 Carver 8

FRED HOLDSWORTH
ROBERT D. FARRINGTON
REAL ESTATE OPERATORS

Frank A. Russell, BROOKLINE REAL ESTATE EXCLUSIVELY

WARD

Castle, from 965 Washington to 388 Tremont. 6
Causeway, from 27 Leverett to 166 Prince. 5
Cazenove, from 75 Chandler to 254 Columbus ave. 7
Central, from 32 Kilby to Atlantic ave. 5
Central wharf, from Atlantic ave. ... 5
Chambers, from 107 Cambridge to 385 Charles 5
Chambers-st. court, from 26 Chambers 5
Champney pl., from 43 Anderson 8
Champney pl., from 18 Madison 13
Chandler, from 421 Tremont to 332 Columbus ave..... 7
Change ave., from 56 State to 13 Faneuil Hall sq. 5
Channing, from 82 Federal to 167 Congress 5
Channing pl., from 25 Leather sq. ... 5
Chapel pl., (north) from 167 Friend .. 5
Chapman pl., from 52 School to Bosworth 5
Chardon, from Bowdoin sq. to 118 Portland, junc. Merrimac. 5
Chardon court, from 7 Chardon 5
Charles, from Boylston, opp. Park sq. to 166 Leverett.
1–173 2–190.... 8
185–411 5
Charlesgate east, from Charles river to Boylston 8
Charlesgate west, from Charles river to Back Bay Fens 8
Charles River sq., from Charles river Embankment..... 8
Charter, from 394 Hanover to 560 Commercial.
1–109 2–110.... 5
Chatham, from 21 Merchants row to 8 Commercial..... 5
Chatham row, from 136 State to 57 Chatham 5
Chauncy, from 53 Summer to 54 Essex..... 5
Cherry, from 1045 Washington to 150 Shawmut ave. 6
Chessman pl., from 250 Hanover 5
Chester pl., from 540 Shawmut ave. to 143 Northampton 13
Chestnut, from 15 Walnut to Charles river 8

WARD

Chickering pl., from 570 Washington 5
Chilmark, from Commonwealth ave. to Bay State rd., Ward 25 8
Church, from 531 Tremont to 2 Columbus ave. 8
Church pl., from 6 North Grove 5
City Hall ave., from 35 School to Court sq. 5
Claremont, from west of Wellington to West Newton 7
Claremont park, from 535 Columbus ave. to B. & P. R. R. 7
Clarendon, from 557 Tremont to 276 Columbus ave., and from B. & P. R. R. to 201 Beacon.
1–79 2–80..... 7
187–209 190–208... 7
211–281 212–280... 8
Clark, from 395 Hanover to 292 Commercial 5
Cleveland pl., from 17 Snowhill to 16 Margaret 5
Clifton pl., from 1921 Washington ... 13
Clinton, from 35 Merchants row to 146 Atlantic ave..... 5
Cobb, from 1011 Washington to 132 Shawmut ave. 6
Coburn court, from 26 Phillips 8
Collamore pl., from 85 Salem 5
Columbia, from 87 Bedford to 132 Essex..... 5
Columbus ave., from Park sq. to Walnut ave.
1–51 2–48..... 8
129–627 60–624.... 7
Columbus pl., from 169 Eliot 8
Columbus sq., between Columbus ave. and Warren ave. 7
Commerce, from 3 Commercial to Atlantic ave. 5
Commercial, from 170 State to Charles river bridge 5
Commercial court, from 486 Commercial 5
Common, from 827 Washington to 278 Tremont 5
Commonwealth ave., from 12 Arlington to Newton line.
3–541 2–714.... 8
Commonwealth ave., between Ashby and Essex, Ward 25..... 8

FRED HOLDSWORTH
ROBERT D. FARRINGTON
REAL ESTATE OPERATORS

Frank A. Russell, BROOKLINE REAL ESTATE EXCLUSIVELY

WARD

Compton, from 1063 Washington to 460 Tremont 6
Concord ave., from Clinton to Arlington ave. 5
Concord pl., from 109 Worcester to Concord sq. 7
Concord sq., from 723 Tremont to 510 Columbus ave. 7
Congress, from 31 State to Reserved Channel. 5
Congress sq., from 29 State and 46 Devonshire to 11 and 29 Congress 5
Congress-st. pl., from 192 Congress .. 5
Coolidge ave., from 34 Temple to 40 Cambridge and 17 Bowdoin 8
Cooper, from 104 Salem to 45 Washington st. north 5
Copley sq., bounded by Boylston, Trinity pl., St. James ave., and Dartmouth..... 7
Corey ave., from 12 Ash to 39 Bennet. 5
Corn court, from 10 Faneuil Hall sq. to 20 Merchants row 5
Cornhill, from 151 Washington to 65 Court 5
Cornhill court, from 201 Washington to Court ave. 5
Corning, from 935 Washington to 374 Tremont.
1–23 2–24..... 5
27–71 30–32..... 8
Cortes, from 6 Ferdinand to 117 Berkeley 7
Cottage pl., from 1238 Washington .. 6
Cotting, from 41 Lowell to 95 Leverett 5
Cotting pl., from 14 Chambers 5
Cotton pl., from 463 Atlantic ave. to 116 Purchase 5
Court, from 193 Washington to Bowdoin sq. 5
Court ave., from 217 Washington to Court sq. 5
Court sq., from 24 and 28 Court to City Hall 5
Crab alley, from 8 Batterymarch 5
Craigie's Bridge 5
Creek sq., from 11 Marshall 5
Crosby pl., from 64 West Canton 6
Cross, from Haymarket sq., to 54 Commercial 5

WARD

Cumberland, from Huntington ave. to B. & P. R. R. 7
Cummington, from Avon to Blandford 8
Cumston, from 79 West Concord to 14 Rutland 6
Cumston pl., from 460 Shawmut ave. to Cumston 6
Curve, from 169 Albany to Broadway extension 5
Cushman ave., from 101 Leverett to 9 Wall 5
Cusson pl., from 32 S. Margin 5
Custom House, from 70 Broad to 31 India 5
Cypher, from B to E 9
Cypress, from 255 Cambridge to 44 Parkman 5

D 9
Dalton, from 51 Falmouth to B. & A. R. R. 7
Danby, from B to E 9
Dartmouth, from 607 Tremont to 255 Beacon.
1–249 2–230.... 7
261 to Charles River 8
260 to Charles River 8
Dartmouth pl., from 65 Dartmouth .. 7
Davis, from 1040 Washington to 345 Harrison ave. 6
Deacon, from 78 West Concord to Worcester 6
Deaconess rd. from Longwood ave.... 14
Deblois, from 480 Shawmut ave. to Deacon 6
Decatur, from 1076 Washington to 367 Harrison ave. 6
Deerfield, from Commonwealth ave. to Charles river 8
Denmark (now Batavia), from 27 St. Stephen's to 110 Hemenway 7
Depot, from Brookline ave. to B. & A. R. R. 8
Derby place, from 1941 Washington.. 13
Derne, from 47 Bowdoin to 46 Hancock..... 8

FRED HOLDSWORTH
ROBERT D. FARRINGTON
REAL ESTATE OPERATORS

Frank A. Russell, BROOKLINE REAL ESTATE EXCLUSIVELY

WARD

Devonshire, from Dock sq. to 92 Summer. 5
Dilworth st., formerly Roosevelt, from Northampton to Camden .. 7
Dillaway st., from Hollis st. to Dix place 5
Dingley pl., from 33 Fayette 8
Dix pl., now Dore st. 5
Doane, from 10 Kilby to 9 Broad 5
Dock sq., between Washington st. and Faneuil Hall sq. 5
Dorchester ave.
2–72..... 9
Dore st., formerly Dix pl., from 737 Washington to 238 Tremont st... 5
Douglass court, from 141 Endicott .. 5
Dover, from 498 Tremont to N. Y., N. H. & H. R. R. 6
Draper's lane, from 5 Newland to Ivanhoe 6
Dresser st. 9
Drisko, from 432 Huntington ave. ... 7
Dry Dock ave. 9
Dudley st.
114–144.... 13
111–149.... 13
Dundee, from 190 Massachusetts ave. to Dalton 7
Durham, from 116 St. Botolph to B. & P. R. R. 7
Dutton pl., from 51 Phillips 8
Dwight, from 227 Shawmut ave. to 518 Tremont 6

E, from O. C. R. R. to the water. From West First to Water 9
East, from 72 South to 267 Federal .. 5
East-st. pl., from 11 East 5
East Brookline, from 1532 Washington to 613 Albany 6
East Canton, from 1494 Washington to 593 Albany. 6
East Concord, from 1636 Washington to 703 Albany 6
East Dedham, from 1456 Washington to 565 Albany 6
East First, from H. to Q.
475–599 490–896.... 9
North Side from O to Q 9

WARD

Eastern ave., from Commercial to South Ferry 5
East Lenox, from 1872 Washington to Fellows.
1–55 12
2–42 12
East Newton, from 1550 Washington to 653 Albany 6
East Springfield, from 1714 Washington to 817 Harrison ave. 6
Eaton, from 54 Chambers to 50 North Russell 5
Edgerly pl., from 44 Winchester 8
Edinboro, from 93 Essex to 74 Beach. 5
Egmont, from B to E 9
Elder pl., from 134 Brighton 5
Eliot, from 707 Washington to Columbus ave.
1–77 2–78..... 5
103–223 106–230.... 8
Eliot pl., from 67 Eliot 5
Elm, from 69 Hanover to 13 Dock sq.. 5
Elm pl., from 34 Portland 5
Elmer pl., from 121 Salem 5
Emerald, from 110 Castle to 44 Dover 6
Emmet pl., from 9 Blossom 5
Endicott, from 158 Hanover to 283 Causeway 5
Endicott court, from 178 Endicott ... 5
Essex, from 622 Washington to 243 Federal 5
Essex ave., from 112 Clinton to 12 Richmond 5
Essex pl., from 141 Essex 5
Estes pl., from 190 Summer to 285 Congress 5
Eustis st. 12
Everett court, from 322 North 5
Exchange, from 38 State to 30 Dock sq. 5
Exchange pl., from 32 Congress to 33 Kilby 5
Exeter, from 299 Beacon to Huntington ave.
1–37 10–30..... 8
90 and Hotel Lenox 7
Exeter pl., from 87 Chauncy to Harrison ave. 5
Export, from 116 Broad to 49 India .. 5

FRED HOLDSWORTH
ROBERT D. FARRINGTON
REAL ESTATE OPERATORS

Frank A. Russell, BROOKLINE REAL ESTATE EXCLUSIVELY

WARD

Fabin, from 19 Newland to 10 Ivanhoe 6
Fairfield, from 345 Beacon to 801 Boylston 8
Fairfield pl., from 14 Harris 5
Fairhaven, from Audubon road 8
Fairweather, from 935 Harrison ave. to Reed 12
Falmouth, from 280 Massachusetts ave. to West Newton 7
Faneuil Hall sq., south, west, and north sides Faneuil Hall 5
Fargo, from B to E 9
Farnsworth, from 340 Congress to N. Y. & N. E. R. R. piers 9
Farnum pl., from Rogers ave. 7
Farragut road 9
Fay, from 413 Harrison ave. to 117 Dover 6
Fayette, from 112 Pleasant to 1 Ferdinand 8
Fayette court, from 603 Washington 5
Federal, from 75 Milk to Summer st. 5
Federal court, from 121 Federal to Milton pl. 5
Federal-st. pl., from 343 Federal 5
Fellows, from 28 Northampton to 24 Webber.
3–27 12
Fellows court, from 7 Fellows 12
Fencourt, from Huntington ave. to Hemenway 7
Fenway, from Boylston to Riverway. 7
Fenway, from Huntington Entrance to Riverway 14
Ferdinand, from 429 Tremont to Columbus ave. 8
Tremont to B. & A. R. R.
1–51 2–52 7
Ferry, from 127 North to 54 Fulton 5
Ferry court, from 24 Ferry 5
Field, from Ruggles to Madison ct. 7
Flagg, from 1850 Washington to Reed 12
Fleet, from 361 Hanover to 254 Commercial 5
Floral pl., from 849 Washington 5
Florence, from 1060 Washington to 357 Harrison ave. 6
Follen, from 86 St. Botolph to B. & P. R. R. 7
Ford's run, from 59 Clinton to 66 South Market 5

WARD

Forsyth, (formerly Bryant st.) from Huntington Ave. to Parker 7
Fort ave., from 421 Harrison ave 6
Fort Hill sq., between High and Oliver 5
Foster, from 47 Charter to 476 Commercial 5
Foster court, from 17 Foster 5
Foster pl., from 13 Foster 5
Fountain pl., from 422 Hanover 5
Francis, from junc. Tremont and Huntington ave. to Riverway 14
Francis pl., from 196 Hanover 5
Franklin, from 380 Washington to 36 India 5
Franklin ave., from 31 Court to 32 Brattle 5
Freeman pl., from 15 Beacon 5
Friend, from 8 Union to 111 Causeway. 5
Fruit, from 32 Blossom to 245 Charles 5
Fullerton, from Brookline ave. to B. & A. R. R. 8
Fulton, from 34 Clinton to 7 Lewis 5
Fulton court, from 111 North to 124 Cross 5
Fulton pl., from 70 Fulton to 149 North 5

Gainsborough, from B. & P. R. R. to Parker 7
Garden, from 192 Cambridge to 63 Myrtle 8
Garden-court st., from 3 North sq. to 7 Fleet 5
Garden-st. arch, from 19 Garden 8
Garden-st. court, from 45 Garden 8
Garfield pl., from 2002 Washington 12
Garland, from 1095 Washington to 192 Shawmut ave 6
Garland pl., from 2 Garland 6
Garrison, from 102 Huntington ave., across St. Botolph 7
Genesee, from 340 Harrison ave. to 243 Albany 6
Gibbons pl., from 621 Washington 5
Gilbert pl., from 202 Summer to 295 Congress 5
Gilson court, from 106 W. Cedar 8
Globe alley, from 428 Commercial 5
Gloucester, from 397 Beacon to 877 Boylston 8

FRED HOLDSWORTH
ROBERT D. FARRINGTON
REAL ESTATE OPERATORS

Frank A. Russell, BROOKLINE REAL ESTATE EXCLUSIVELY

WARD

Gloucester pl., from 377 Harrison ave. 6
Goldsmith pl., from 20 Ruggles 13
Goodwin pl., from 73 Revere 8
Grape pl., from 23 Spring 5
Granby, from Commonwealth ave. to Charles river 8
Granby, from B to E 9
Granite, from 66 West Second to Mt. Washington ave. 9
Grant pl from 10 Camden 13
Gray, from 30 Berkeley to 37 Clarendon 7
Green, from Bowdoin sq. to 55 Chambers 5
Green-st. pl., from 30 Green 5
Greenleaf, from Huntington ave..... 7
Greenough lane, from 25 Charter to 438 Commercial 5
Greenwich park, from 511 Columbus ave. to B. & P. R. R. 7
Grenville pl., from 72 Church to Columbus ave. 8
Gridley, from 117High to 163 Purchase 5
Groton, from 1191 Washington to 230 Shawmut ave. 6
Grove, from 272 Cambridge to 109 Myrtle 8
Grove pl., from 17 Grove 8
Grove sq., from 106 Myrtle, opp. Grove 8
Grove terrace, from 13 Grove 8
Hale, formerly Crescent pl., from 33 Green st. 5
Hall pl., from 263 Hanover 5
Hamburg, from 7 Mystic to 661 Harrison ave. 6
Hamilton alley, from Batterymarch to Wendell 5
Hamilton pl., from 123 Tremont 5
Hamlen pl., from 206 Pleasant 8
Hammond ave., from 123 Chambers to 64 Leverett 5
Hampton court, from 156 Northampton 13
Hancock, from 94 Cambridge to 29 Mt. Vernon 8
Hancock ave., from 28 Beacon to 8 Mt. Vernon 8
Hancock pl., from 18 Blossom 5
Hancock row, from 9 Marshall to Creek sq. 5

WARD

Hanover, from 95 Court to Chelsea ferry 5
Hanover ave., from 423 Hanover to 364 North 5
Hanover pl., from 212 Hanover 5
Hanson, from 271 Shawmut ave. to 538 Tremont 6
Harcourt, from St. Botolph to B. & P. R. R. 7
Harris, from 413 Hanover to 348 North 5
Harrison ave., from 25 Bedford to 74 Warren.
1–287 2–288.... 5
289–817 290–856.... 6
819–1211 860-1214... 12
Hartford, from 115 Purchase to 19 Wendell 5
Hartford pl., from 135 High 5
Harvard, from 740 Washington to 85 Albany 5
Harvard pl., from 311 Washington .. 5
Harwich, from 29 Yarmouth to 130 Dartmouth 7
Hathaway, from 180 Summer to 273 Congress 5
Haven, from 446 Shawmut ave. to 3 Rutland 6
Haverhill, from Haymarket sq. to 145 Causeway 5
Haviland, from 149 Massachusetts ave. to Parker 7
Haviland terrace, from 5 Haviland .. 7
Hawes, from 52 Congress to 49 Kilby. 5
Hawkins, from 73 Sudbury to 29 Chardon 5
Hawley, from 25 Milk to 22 Summer . 5
Hawley pl., from 38 Hawley to 45 Arch 5
Hawthorn pl., from 1183 Washington 6
Haymarket pl., from 20 Avery 5
Haymarket sq., between Union, Washington and Charlestown 5
Hayward pl., from 582 Washington to Harrison ave 5
Head pl., from 47 Boylston to 179 Tremont 5
Hemenway, from Boylston to Huntington ave 7
Henchman, from 35 Charter to 456 Commercial 5

FRED HOLDSWORTH
ROBERT D. FARRINGTON
REAL ESTATE OPERATORS

Frank A. Russell, BROOKLINE REAL ESTATE EXCLUSIVELY

WARD

Hereford, from 433 Beacon to Boylston 8
Hersey pl., from 21 Essex 5
High, from 128 Summer to Broad ... 5
High-st. pl., from 68 High 5
Hildreth pl., from 72 Charter 5
Hingham, from 201 Shawmut ave. to 79 Emerald 6
Hinsdale, from Commonwealth ave. to Cummington 8
Hoffman, from B to E 9
Holden court, from 398 Commercial.. 5
Holden pl., from 58 Joy 5
Holland pl., from 58 Tyler 5
Holley sq., from 10 Hollis 5
Hollis, from 779 Washington to 272 Tremont 5
Hollis pl., from 23 Hollis 5
Holyoke, from 415 Columbus ave. to B. & P. R. R. 7
Hope pl., from 10 North Russell 5
Howard, from 84 Court to 10 Bulfinch 5
Hoyt pl., from 80 Joy 8
Hudson, from 67 Beach to 31 Curve . 5
Hudson pl., from 33 Hudson 5
Hull, from 176 Salem to 590 Commercial 5
Hull-st. court, from 6 Hull 5
Hull-st. pl., from 40 Hull 5
Hunneman, from 2032 Washington to 885 Albany 12
Hunneman pl., from 2062 Washington 12
Huntington ave., from 500 Boylston to Brookline line.
1–505 2–504.... 7
511–to Francis St..... 14
510–708 14
Huntington Entrance, from Huntington ave. to Fenway 14

India, from 135 State to India wharf. 5
India sq., from 120 Broad to India and Atlantic ave. 5
India wharf, 306 to 308 Atlantic ave.. 5
Inman st..... 9
Ipswich, from Boylston at Hemenway, to Boylston junc., Audubon road 8

WARD

Irving, from 164 Cambridge to 59 Myrtle 8
Irving pl., from 19 Irving 8
Irvington, from 64 Huntington ave. to B. & P. R. R. 7
Isabella, from 18 Ferdinand to Columbus ave 7
Ivanhoe, from 46 Upton to West Brookline 6
Ivy, from Mountfort to Brookline line 8

Jackson ave., from 73 Charter to 506 Commercial 5
Jackson pl., from 10 Winter 5
James, from East Brookline to 36 East Concord 6
Jarvis street 7
Jasper pl., from 195 North 5
Jefferson, from 327 Tremont to 10 Fayette 8
Jefferson pl., from 35 Bennet 5
Jersey, from Brookline ave. to Audubon road 8
Jerusalem pl., from 112 Salem st. 5
John, from 4 Fulton to 73 North 5
Joy, from 34 Beacon to 118 Cambridge. 8
Joy pl., from Joy between Beacon and Mt. Vernon 8

Keith's alley, from 170 North 5
Kenmore, from Commonwealth ave. to Newbury 8
Kennard ave., from 61 Allen to 78 Poplar 5
Kennard court, from 4 Kennard ave... 5
Keswick, formerly Roseland, from Beacon to Medfield 8
Kilby, from 67 State to 108 Milk..... 5
Kilmarnock, from Audubon road to Brookline ave..... 8
Kingston, from 81 Summer to 82 Beach 5
Kirkland, from 66 Pleasant to 51 Corning 8
Knapp, from 15 Beach to 81 Harrison ave. 5
Kneeland, from 706 Washington to 351 Federal 5

FRED HOLDSWORTH
ROBERT D. FARRINGTON
REAL ESTATE OPERATORS

Frank A. Russell, BROOKLINE REAL ESTATE EXCLUSIVELY

WARD

Knox, from 18 Church to 9 Ferdinand 8

Laconia, from 1206 Washington to 443 Harrison ave. 6
La Fayette ave., from 138 Prince to 191 Endicott 5
La Grange, from 679 Washington to 210 Tremont 5
Lancaster, from 101 Merrimac to 59 Causeway 5
Land's court, from 223 North 5
Lane pl., from 127 Oliver 5
Langdon pl., from 215 North 5
Landsdowne, from Ipswich to Brookline ave. 8
Lathrop pl. 5
Lawrence, from 62 Berkeley to 87 Dartmouth 7
Lawrence pl., from 225 Cambridge 5
Lawton st. 8
Leather sq., from Channing to 24 Matthews 5
Lehigh, from 214 Albany to 383 South 6
Leighton park, from 102½ Dartmouth to Truro 7
Leland pl., from 1283 Washington 6
Leman pl., from 184 High 5
Lenox, from 1865 Washington.
1–49 2–48 13
Lenox court, from East Lenox, rear 914 Harrison ave 12
Leon, from Ruggles to Greenleaf 7
Leverett, from 93 Green to Craigie's bridge 5
Leverett ave., from 98 Leverett 5
Lewis, from 208 Commercial to Moon 5
Liberty sq., junc. Kilby, Water, and Batterymarch 5
Lime, from 48 River to 50 Brimmer 8
Lincoln, from 115 Summer to 134 Kneeland 5
Lincoln pl., from 38 Winchester 8
Lincoln pl., from 12 Worcester to 83 West Springfield 6
Lincoln pl., from 3 Salutation 5
Lindall court, from 83 Phillips to Lindall pl. 8
Lindall pl., from 304 Cambridge 8
Linden pl., from 29 Allen 5
Linwood pl., from 26 South 5

WARD

Lombard pl., from 82 Prince 5
Long wharf, from 200 Atlantic ave. 5
Longwood ave., from 619 Parker to Brookline line.
From Huntington ave. 14
Longwood park, between Bellevue, Austin, Brookline ave., and Park 14
Longwood terrace 14
Louis Prang, formerly part of Ruggles, from Parker to Fenway 7
Louisburg sq., from 80 Pinckney to 89 Mt. Vernon 8
Lovering, from 1000 Washington to 323 Harrison ave. 6
Lovett pl., from 90 Poplar 5
Lowell, from 40 Causeway to 2 Brighton 5
Lowell court, from 2 Tamworth 5
Lowell sq., Cambridge, cor. Lynde 5
Lucas, from 1035 Washington to 436 Tremont 6
Luther pl., from 446 Commercial 5
Lyman, from 96 Staniford to 21 Leverett 5
Lyman pl., from 14 Lyman 5
Lynde, from 79 Cambridge to 74 Green 5
Lynde-st. pl., from 32 Lynde 5
Lyndeboro pl., from 100 Carver 8
Lynn, from 51 Cooper to 34 Thacher. 5

Madison, from 2035 Washington to 684 Shawmut ave. 13
Madison pl., from 1100 Washington 6
Mahan pl., from 223 Pleasant 8
Maitland, from Beacon, opp. Mountfort, to B. & A. R. R. 8
Malcolm, from 59 Chestnut to 112 Mt. Vernon 8
Malden, from 1428 Washington to 489 Albany 6
Malden court, from 48 Malden 6
Maple pl., from 219 Harrison ave. to 25 Oak 5
Marble court, from 40 Lynde 5
Margaret, from 83 Prince to 10 Sheafe 5
Market, from 103 Portland to 46 Canal 5
Marlborough, from 7 Arlington to Charlesgate east 8

FRED HOLDSWORTH
ROBERT D. FARRINGTON
REAL ESTATE OPERATORS

Frank A. Russell, BROOKLINE REAL ESTATE EXCLUSIVELY

WARD

Marsh lane, from 35 Union to Creek sq. 5
Marshall, from 43 Union to 149 Hanover 5
Marshall pl., from 76 Charter 5
Marston pl., from 91 Chambers to 28 and 38 Leverett 5
Marvin, from 2339 Washington to Shawmut ave. 13
Mason, from 32 West to 170 Tremont 5
Massachusetts ave., from Harvard bridge to Edward Everett sq.
1–127 2–128.... 8
135–495 134–498.... 7
505–635 502–630.... 13
643–745 652–672.... 12
702–810.... 6
779–1085 842–1086... 12
Matthews, from 122 Federal to 207 Congress 5
May pl., from 26 Oak to 9 and 17 Nassau 5
Mayo, from 60 Castle to Cobb..... 6
McKinley sq., between State and Central, opp. Custom House 5
McLean, from 66 Chambers to Blossom 5
McLean court, from 24 McLean to 15 Eaton 5
McLellan, from 34 Reed 12
Meander, from 46 East Dedham to 29 Malden 6
Mechanic, from Ruggles to Madison ct. 7
Mechanic, from 221 Hanover to 138 North 5
Mechanic court, from 10 Mechanic... 5
Mechanic's row, from 1274 Washington..... 6
Medfield, from Audubon road to St. Mary's 8
Medford, from 92 Washington st. North to 249 Causeway 5
Medford court, from 6 Medford 6
Medford court, from 1231 Washington to Bradford 6
Melcher st. 9
Melrose, from 126 Pleasant to 19 Ferdinand 8
Melrose pl., from 37 Poplar 5
Melville pl., from 29 Spring 5
Mercantile, from 94 South Market to 38 Richmond 5

WARD

Merchants row, from 88 State to 27 North 5
Merrimac, from Haymarket sq. to 35 Causeway 5
Merrimac pl., from 156 Merrimac ... 5
Middlesex, from 96 Castle to 54 Dover 6
Milford, from 251 Shawmut ave. to 532 Tremont 6
Milk, from 320 Washington to Atlantic ave..... 5
Milner pl., from 762 Washington 5
Milton, from 35 Spring to 108 Brighton 5
Milton pl., from 147 Federal to 100 Summer 5
Miner, from Beacon, opp. Arundel to Brookline ave. 8
Minot, from 119 Leverett to Nashua . 5
Model pl., from 171 Pleasant 8
Montgomery, from 531 Tremont to 155 West Canton. 7
Montgomery sq., junc. Montgomery, Clarendon and Tremont 7
Moon, from 1 North sq. to 27 Fleet... 5
Morgan, from 223 Columbus ave. to Stanhope 7
Morton, from 56 Salem to 61 Endicott 5
Moss pl., from 17 Cambridge 5
Motte, from 299 Harrison ave. to 976 Washington. 6
Mountfort, from 788 Beacon to Brookline line 8
Mt. Vernon, from Beacon, opp. Park to Charles river..... 8
Mt. Vernon ave., from 101 Mt. Vernon to 94 Pinckney 8
Mt. Vernon pl., from 1 Hancock ave. to Joy 8
Mt. Vernon sq., formerly River pl., from 72 River..... 8
Mt. Washington ave., from 356 Federal to Granite.
From Federal to drawbridge 9
From drawbridge to Granite .....
Mulberry pl., from 59 Portland 5
Munroe pl., from 38 Tyler 5
Munson, from Beacon to Brookline Branch R. R. 8
Murphy court, from 347 North to Commercial 5

FRED HOLDSWORTH
ROBERT D. FARRINGTON
REAL ESTATE OPERATORS

Frank A. Russell, BROOKLINE REAL ESTATE EXCLUSIVELY

WARD

Murray pl., from 55 Prince 5
Museum rd., from Huntington ave. .. 7
Music Hall pl., from 15 Winter 5
Myrtle, from 57 Hancock to 86 Revere. 8
Mystic, from 9 Malden to East Brookline 6

Nashua, from 72 Causeway to 39 Minot 5
Nassau, from 22 Ash to 191 Harrison ave. 5
Nassau pl., from 12 Nassau 5
Nawn, from 2062 Washington to 991 Harrison ave. 12
Nawn pl., from 1001 Harrison ave. ..
Necco from Summer 9
Newbern pl., from 59 Carver 8
Newbury, from 15 Arlington to Brookline ave. 8
Newcomb, from 1904 Washington to 921 Harrison ave. 12
New Gravelly Point road, from Huntington ave. to Rogers ave. 7
Newland, from 12 Upton to West Springfield. 6
Newman pl., from 176 Pleasant..... 8
Newton court, from 125 Tyler 5
Noanet, formerly Indiana, from 940 Washington to 263 Harrison ave. 5
Norfolk pl., from 552 Washington.... 5
Norman, from 53 Green to 142 Merrimac 5
North, from Dock sq., to 360 Commercial 5
North sq., jct. North Moon and Prince 5
North Anderson, from 237 Cambridge to Mass. Gen. Hospital grounds..... 5
North Bennet, from 338 Hanover to 169 Salem 5
North Bennet pl., from 8 North Bennet 5
North Brimmer pl., from 173 North.. 5
North Centre, from 74 North to 163 Hanover 5
North Grove, from 267 Cambridge to Medical College buildings 5
Northampton, from 801 Albany to B. & P. R. R.
1–125 2–124..... 12
133–243 130–240.... 13
247–399 244–400.... 7
Albany to Fellows, westerly side.

WARD

Northampton pl., from 224 Northampton 13
North Hanover court, from 228 Hanover 5
North Hudson from 61 Hull to 54 Snowhill 5
North Margin, from 19 Stillman to Lafayette ave..... 5
North Margin pl., from 47 North Margin 5
North Margin-st. court, from 93 North Margin 5
North Market, from 24 Commercial to Faneuil Hall sq..... 5
North Russell, from 161 Cambridge to 14 Eaton 5
Northern ave. from Atlantic ave. to B st. 5-9
Norway, from 203 Huntington ave. to Hemenway 7
Norwich, from 3 Mystic to 18 Meander 6
Noyes pl., from 128 Salem 5

Oak, from 870 Washington to 143 Albany..... 5
Oak pl., from 13 Oak 5
Ohio, from 927 Washington to 74 Shawmut ave. 5
Olive pl., from 1352 Washington to 2 Waltham 6
Oliver, from 131 Milk to 452 Atlantic ave. 5
Oliver court, from 19 Webster ave. .. 5
Oliver pl., from 83 Essex to 68 Beach. 5
Oneida, from 320 Harrison ave. to 217 Albany 6
Opera Place, from Huntington ave. .. 7
Ordway pl., from 347 Washington ... 5
Osborn pl., from 46 Pleasant, crossing Shawmut ave. at 79 5
" " " 62 8
Osgood pl., from 38 Poplar 5
Oswego, from 330 Harrison ave. to 229 Albany 6
Otis, from 64 Summer to Winthrop sq. 5
Otis pl., from 45 Brimmer to Mt. Vernon 8
Otter, from 99 Beacon to Charles river. 8
Oxford, from 69 Essex to 58 Beach... 5

FRED HOLDSWORTH
ROBERT D. FARRINGTON
REAL ESTATE OPERATORS

Frank A. Russell, BROOKLINE REAL ESTATE EXCLUSIVELY

WARD

Oxford pl., from 26 Harrison ave. to 25 Oxford 5
Oxford terrace, from Huntington ave., near Dartmouth 7

Page's court, from 358 North 5
Palmer, from 2234 Washington to 95 Eustis.
1–45 2–72 12
49–77 84 .....
Palmer pl., from 65 Palmer 12
Park, from opp. 126 Tremont to 22 Beacon 5
Boston Common side 8
Park sq., junc. Pleasant, Boylston, and Columbus ave. 8
Parker 7
Parkman, from 40 North Russell to North Grove 5
Parkman pl., from 220 Hanover 5
Parmenter, from 266 Hanover to 105 Salem 5
Paul, from 392 Tremont to 4 Emerald 6
Peabody, from Brookline ave. to Binney 14
Pearl, from 97 Milk to 511 Atlantic ave. 5
Pelham, from 1431 Washington to 346 Shawmut ave. 6
Pelham pl., (now Arlington Terrace) from 4 Pelham 6
Pemberton sq., from 1 Tremont to 5 Somerset 5
Pembroke, from 421 Shawmut ave. to B. & P. R. R.
1–75 2–76 6
81–141 82–134 7
Pembroke court, from 23 Pembroke .. 6
Perkins, from 170 Congress to 67 Pearl 5
Perry, from 1226 Washington to 449 Harrison ave. 6
Peterborough, from Audubon road to Audubon road 8
Phillips, from 25 Irving to 89 West Cedar 8
Phillips court, from 70 Phillips 8
Phillips sq., junc. Harrison ave., Essex, and Chauncy 5
Phipps pl., from 50 Charter 5
Piedmont, from 158 Pleasant to 49 Ferdinand 8
Pilgrim road, (formerly Bellevue), from Brookline ave. to Francis .. 14

WARD

Pinckney, from 10 Joy to Charles river 8
Pine, from 892 Washington to 237 Harrison ave 5
Pine pl., from opp. 1 Pine 5
Pitts, from 17 Green to 82 Merrimac. 5
Pitts court, from 30 Pitts 5
Pittsburgh st. 9
Pleasant, from 907 Washington to Park sq 8
Pleasant-st. pl., from 209 Pleasant ... 8
Plymouth, from 385 Longwood ave. to Bernier 14
Plymouth court, from 979 Harrison ave. 12
Plympton, from 640 Harrison ave. to 543 Albany 6
Pond-st. pl., from 125 Endicott 5
Poplar, from 98 Chambers to 343 Charles 5
Poplar ave., from 101 Poplar 5
Poplar court, from 72 Poplar to Spring-st. court 5
Poplar pl., from 43 Poplar 5
Porcelain pl., from 100 Poplar 5
Porter, from 72 Pleasant to 65 Corning 8
Portland, from 84 Hanover to 89 Causeway 5
Post Office ave., from 20 Congress ... 5
Post Office sq., between Congress, Water and Milk 5
Power's court, from 378 North 5
Primus ave., from 82 Phillips 8
Prince, from North sq. to Causeway . 5
Prospect, from 192 Merrimac to 19 Lyman 5
Providence, from Columbus ave., at Park sq. to Arlington 8
to Berkeley 7
Province, from 38 School to 29 Bromfield 5
Province court, from 24 Province 5
Purchase, from 225 High to 146 Summer 5

Queensberry, from Audubon road to Audubon road 8
Quincy court, from 185 North 5
Quincy row, Mercantile st. between Clinton and South Market 5

FRED HOLDSWORTH
ROBERT D. FARRINGTON
REAL ESTATE OPERATORS

Frank A. Russell, BROOKLINE REAL ESTATE EXCLUSIVELY

WARD

Raleigh, from Beacon, jct. Commonwealth ave., to Charles river 8
Randolph, from 510 Harrison ave. to Albany 6
Ransom court, from 18 Cotting 5
Reed, from 76 Northampton to 18 Hunneman.
1–29 2–30..... 12
87–89 34–78..... 12
Reed terrace, from 20 Reed .....
Renfrew, from 19 Eustis to 11 Winslow 12
Renfrew court, from 15 Renfrew 12
Revere, from 60 Irving to Charles river 8
Revere ave., from 108 Clinton to Richmond 5
Revere pl., from 10 Charter 5
Revere-st. pl., from 79 Revere 8
Richards, from Granite to N. Y. & N. E. R. R. 9
Richmond, from 109 Atlantic ave. to 279 Hanover 5
Richmond pl., from Parmenter 5
Ridgeway lane, from 76 Cambridge to 25 Derne 8
Ringgold, from 4 Hanson to 65 Waltham 6
River, from 69 Beacon to and across Mt. Vernon 8
River pl. (now Mt. Vernon sq.) 8
River-st. pl., from 75 River 8
Riverway, from Back Bay Fens to 921 Huntington ave. 14
Rochester, from 350 Harrison ave. to 251 Albany 6
Rogers ave., from 241 Ruggles to Huntington ave.
69 7
Rollins, from 1308 Washington to 521 Harrison ave. 6
Rollins pl., from 25 Revere to Garden-st. court 8
Rose st., from 378 Harrison ave. to Albany 6
Roseland, now Keswick 8
Rowe pl., from 90 Chauncy 5
Ruggles, from Washington to Parker. 7
From Parker to Fenway, (now Louis Prang st.)
Odd 7
Even 14

WARD

Russell court, from 34 North Russell . 5
Russell pl., from 32 North Russell.... 5
Rutland, from 1585 Washington to 692 Tremont 6
Rutland pl., from Haven, rear 1 Rutland 6
Rutland sq., from 703 Tremont to Columbus ave. 7

St. Botolph, from 11 Irvington to Gainsborough 7
St. Cecelia, formerly Bothnia, from Belvidere to Boylston 7
St. Charles, from 65 Chandler to B. & A. R. R. 7
St. Germaine, from 172 Massachusetts ave. to Dalton 7
St. James ave., from junc. Providence st. to Huntington ave..... 7
St. Mary's, from Commonwealth ave. to B. & A. R. R. 8
St. Paul, from 107 Falmouth to Norway 7
St. Stephen, from 285 Massachusetts ave. to south of Gainsborough .. 7
Salem, from 160 Hanover to 40 Charter 5
Salem court, from 181 Salem 5
Salem pl., from 28 Salem 5
Salt lane, from 25 Union to 68 Blackstone 5
Salter pl., from 48 Prince 5
Salutation, from 439 Hanover to 370 Commercial 5
Sanford pl., from 10 East Lenox 12
Savoy, from 1286 Washington to 495 Harrison ave 6
School, from 285 Washington to 64 Tremont..... 5
Scollay sq., junc. Tremont, Court, Cornhill, and Tremont row 5
Scotia, from St. Cecelia to Dalton ... 7
Scott alley, from Creek sq. 5
Seabury pl., from 33 Blossom to Vine-st. pl. 5
Sears, from opposite 45 India, to opposite 17 Central wharf 5
Sears pl., from 34 Anderson 5
Seaver pl., from 251 Tremont 8

FRED HOLDSWORTH
ROBERT D. FARRINGTON
REAL ESTATE OPERATORS

Positively

No Commission

Charged

HEIRS

Can Borrow on or Sell Undivided Estates, Legacies, Incomes or Future Inheritances; lowest rates; no delay; business strictly confidential; also funds for first and second mortgages.

HEIRS' LOAN CORPORATION

27 STATE STREET

ROOM 66 Telephones, Main 15, Main 53680

Capital Stock One Hundred Thousand Dollars

Positively

No Commission

Charged

HEIRS

Can Borrow on or Sell Undivided Estates, Legacies, Incomes or Future Inheritances; lowest rates; no delay; business strictly confidential; also funds for first and second mortgages.

HEIRS' LOAN CORPORATION

27 STATE STREET

ROOM 66 Telephones, Main 15, Main 53680

Capital Stock One Hundred Thousand Dollars

Frank A. Russell, BROOKLINE REAL ESTATE EXCLUSIVELY

WARD

Seneca, from 308 Harrison ave. to 205 Albany 6
Sewall pl., from 16 Milk 5
Sharon, from 726 Harrison ave. to 623 Albany 6
Shawmut, from 182 Pleasant to 69 Church 8
Shawmut ave., from 290 Tremont to 51 Roxbury.
1–93 8
2–86..... 5
97–511 98–512.... 6
515–830 516–840.... 13
Shawmut terrace, from 560 Shawmut ave. 13
Sheafe, from 160 Salem to 27 Snowhill 5
Sherborn, from Commonwealth ave. to Charles river 8
Sherwin, from 13 Thorndike 12
Short, from Brookline ave. to Bellevue 14
Short Side, from West Hill pl. 8
Sigourney pl., from 476 Hanover..... 5
Simpson court, from 5 Van Rensselaer pl. 8
Singleton, from 25 Thorndike 12
Sleeper, from south of Congress to N. Y. & N. E. R. R. piers 9
Smith court, from 48 Joy 8
Smith pl., from 314 Commercial to 335 North 5
Smith pl., from 66 Joy 8
Smyrna, from Brookline ave. to Binney 14
Snelling pl., from 7 Hull 5
Snowhill, from 103 Prince to 108 Charter 5
Snowhill pl., from 11 Snowhill 5
Somerset, from 9 Beacon to 44 Howard 5
South, from 137 Summer to Lehigh ... 5
South Margin, from 54 Pitts to 8 Prospect 5
South Market, from 29 Merchants row to Atlantic ave 5
South Russell, from 152 Cambridge to 35 Myrtle 8
Spear alley, from 83 Purchase to Atlantic ave. 5
Spear pl., from 16 Pleasant 5
Spring, from 100 Leverett to 55 Allen. 5

WARD

Spring lane, from 278 Washington to 101 Devonshire 5
Spring-st. court, from 57 Spring 5
Spruce, from 49 Beacon to 32 Chestnut 8
Standish court, from 36 Pitts 5
Stanhope, from 146 Berkeley 7
Stanhope pl., from 18 Phillips 8
Staniford, from 49 Cambridge to Causeway 5
Staniford pl., from 9 Staniford..... 5
State, from 206 and 212 Washington to Long wharf 5
Sterling, from 2067 Washington to 1076 Tremont.
27–43 28–40..... 13
Stevens, from 500 Shawmut ave. to Lincoln pl. 6
Stillings, from 372 Congress 9
Stillman, from 76 Salem to 21 Washington st. North..... 5
Stillman pl., from 47 Stillman to 54 Cooper 5
Stoddard, from 25 Howard to 108 Court 5
Stoneholm street 7
Storer, from Atlantic ave. to India ... 5
Stoughton, from 768 Harrison ave. to 675 Albany 6
Strong pl., from 246 Cambridge 8
Stuart, from 181 Dartmouth to Trinity pl. 7
Studley pl., from 215 Eliot 8
Sudbury, from Haymarket sq. to 119 Court 5
Sudbury sq., from Sudbury to 50 Portland 5
Sullivan pl., from 107 Federal 5
Summer, from 428 Washington to Dorchester ave 5
Sun court, from 1 Moon to 232 North. 5
Taber, from 20 Warren, across Winslow.
1–57 2–54..... 12
Tamworth, from 52 Boylston to 59 La Grange 5
Taylor, from 12 Dwight to 7 Milford. 6
Temple, from 48 Cambridge to 16 Derne 8
Temple pl., from 140 Tremont to 483 Washington 5
Tennyson, from 212 Pleasant to Columbus ave..... 8
Tetlow st., from Fenway to Worthington 14

FRED HOLDSWORTH
ROBERT D. FARRINGTON
REAL ESTATE OPERATORS

Frank A. Russell, BROOKLINE REAL ESTATE EXCLUSIVELY

WARD

Thacher, from 98 Prince to 93 Washington st. North. 5
Thacher court, from 34 Thacher 5
Thayer, from 456 Harrison ave. to 381 Albany 6
Thompson's court, from 51 Revere .. 8
Thorn, from 114 East Canton to East Dedham 6
Thorndike, from 1944 Washington to Harrison ave. 12
Thorndike pl., from Thorndike 12
Tilden pl., from 8 Auburn 13
Tileston, from 352 Hanover to 177 Salem 5
Tileston pl., from 15 Tileston..... 5
Tileston, from 3 Fellows 12
Tileston sq., from 600 Atlantic ave. .. 5
Townsend pl., from 8 Carver 8
Traverse, from 81 Merrimac to 82 Washington st. North. 5
Tremont, from 48 Court to 708 Huntington ave.
1–123 2–286.... 5
Boston Common and
191–387 302–384.... 8
386–498.... 6
395–607 7
502–630.... 6
609–669 7
632–708.... 6
691–791..... 7
710–764.... 6
793–1329 766–1348... 13
Tremont pl., from Beacon to Granary burying ground 5
Tremont row, from 2 Howard to Pemberton sq. 5
Tremont Entrance, from Huntington ave. to Fenway 14
Trinity pl., from Huntington ave., at Trinity Church, to B. & P. R. R.. 7
Trinity court 7
Troy, from 360 Harrison ave. to 261 Albany 6
Trumbull, from 37 Newland to 28 Ivanhoe 6
Truro, from 25 Yarmouth, to 12 Harwich 7
Tufts, from 101 South to 120 Kingston 5
Turner, now Bickerstaff 7
Tyler, from 55 Beach to 15 Curve. 5
Tyler pl., from 30 Tyler 5

WARD

Union, from Dock sq., to Haymarket sq. 5
Union park, from 313 Shawmut ave. to 18 Montgomery.
1–53 2–52..... 6
54..... 7
Union Park st., from 314 Shawmut ave. to 467 Albany 6
Union pl., from 33 Wall 5
Unity, from 24 Charter to 39 Tileston 5
Unity court, from 9 Unity 5
Upton, from 333 Shawmut ave. to 590 Tremont 6
Utica, from 12 Tufts, crossing Kneeland 5
Utica pl., from 46 Utica 5

Vancouver, from Ward to Huntington ave. 14
Vandyke, from 695 Huntington ave. . 14
Van Rensselaer pl., from 215 Tremont 8
Vernon.
9–31 2–26..... 13
Vernon pl., from 23 Charter 5
Vila, from Riverway to Huntington ave. 14
Village, from 134 Castle to 26 Dover . 6

Wall, from 11 Minot to 24 Causeway . 5
Waln, from Turner 7
Walnut, from 38 Beacon to 38 Mt. Vernon 8
Walsh pl., from 19 Clark 5
Waltham, from Union Park st. to 550 Tremont 6
Wareham, from 614 Harrison ave. to 519 Albany 6
Warland pl., from 432 Hanover 5
Warren.
2–78..... 12
1–61 13
63–137 13
Warren ave., from 8 Berkeley to Columbus sq. 7
Warren sq., junc. Merrimac and Friend 5
Warrenton, from 877 Washington to Shawmut ave. 5
From Shawmut ave. to 152 Eliot.. 8

FRED HOLDSWORTH
ROBERT D. FARRINGTON
REAL ESTATE OPERATORS

Frank A. Russell, BROOKLINE REAL ESTATE EXCLUSIVELY

WARD

Warrenton pl., from 58 Warrenton to 101 Pleasant 8
Washburn pl., from 74 Charter 5
Washington, from Haymarket sq. to Dedham line.
1–949 2–950.... 5
961–1715 964–1716... 6
1723–2595 13
1724–2234... 12
2260–2606½.. 13
Washington st. North, formerly Charlestown st., from Haymarket sq. to Charlestown bridge 5
Washington pl., from 33 Webster ave. 5
Washington pl., from High to Belcher lane 5
Water, from 270 Washington to 37 Broad 5
Waterford, from 1079 Washington to 178 Shawmut ave. 6
Watson, from Northampton to Camden 7
Waverly pl., from 40 South 5
Way, from 288 Harrison ave. to 197 Albany..... 6
Webster ave., from 374 Hanover to 20 Unity 5
Webster pl., from 18 Fleet 5
Well, from 15 Custom House to 13 Wharf 5
Wellington, from 561 Columbus ave. to B. & P. R. R. 7
Wendell, from 58 Pearl to 107 Broad . 5
Wentworth pl., from 162 Northampton 13
Wesley pl., from 288 Hanover 5
West, from 509 Washington to 147 Tremont 5
West Brookline, from 1531 Washington to 188 Warren ave.
49–147 50–146.... 6
151–205 152–206.... 7
West Canton, from 1495 Washington to B. & P. R. R.
1–135 2–130.... 6
137–245 136–240.... 7
1–33 .....
West Cedar, from 57 Chestnut to 332 Cambridge 8
West Concord, from 1627 Washington to 710 Tremont 6

WARD

West Dedham, from 1457 Washington to 606 Tremont..... 6
West First, from Dorchester ave. to Dorchester st.
1–329 2–338.... 9
355–423 378–390.... 9
West Haven, from 77 Newland 6
West Hill pl., from Charles St..... 8
Westland ave., from 271 Massachusetts ave. to Parker 7
West Newton, from 1549 Washington to B. & A. R. R.
35–111 36–110.... 6
115 to B. & A. Freight Yard ... 7
114 to B. & A. Freight Yard ... 7
West Rutland sq., from 495 Columbus ave. to Claremont 7
West Springfield, from 1713 Washington to 560 Columbus ave.
65–175..... 6
68–178.... 13
185–225 186–224.... 7
Wharf, from 102 Broad to 43 India .. 5
Wheeler, from 67 Shawmut ave. to 41 Corning 8
Whipple, from Haviland 7
Whitman, from St. Botolph 7
Whitmore, from 25 Kneeland to 18 Harvard 5
Wiget, from 90 Salem to North Margin 5
Wiggin, from 31 North Bennet to 40 Tileston 5
Wigglesworth, from Tremont to Longwood ave. 14
Huntington ave. to Longwood ave., easterly side 14
Wilkes, from 1271 Washington to Bradford..... 6
Willard, from 131 Leverett to 79 Lowell 5
Willard pl., from 1853 Washington .. 13
Williams, from 2119 Washington to 80 Westminster
1–47 2–48..... 13
Williams court, from 239 Washington to Court sq. 5
Willow, from 37 Chestnut to 86 Mt. Vernon 8
Winchester, from 142 Pleasant to 41 Ferdinand 8
Winslow pl., from 2153 Washington . 13

FRED HOLDSWORTH
ROBERT D. FARRINGTON
REAL ESTATE OPERATORS

Frank A. Russell, BROOKLINE REAL ESTATE EXCLUSIVELY

WARD

Winter, from 439 Washington to 129 Tremont 5

Winter pl., from 24 Winter to Temple pl. 5

Winthrop pl., from 2165 Washington to 744 Shawmut ave.....

Winthrop sq., junc. Devonshire and Otis 5

Woodbury, from 1953 Washington to 642 Shawmut ave.
1–39 2–32..... 13

Worcester, from 1679 Washington to 538 Columbus ave.
1–99 2–100..... 6
105–159 106–158..... 7

WARD

Worcester sq., from 1678 Washington to 709 Harrison ave. 6

Wormwood, from 259 A 9

Worthington, from 1601 Tremont to 194 Longwood ave.
Huntington ave. to Longwood ave.. 14

Wyman pl., from 11 Common 5

Yarmouth, from 366 Columbus ave. to B. & P. R. R. 7

Zeigler, from 2348 Washington to 47 Dearborn.
1–61 2–64..... 12

WARD 5.

Beginning at the intersection of Cambridge bridge and the boundary line between Boston and Cambridge; thence through the Cambridge bridge and through Cambridge street to Bowdoin street; thence through Bowdoin street to Beacon street; thence through Beacon street to Park street; thence through Park street to Tremont street; thence through Tremont street to Shawmut avenue; thence through Shawmut avenue to the location of the tracks of the Boston & Albany Railroad and the New York, New Haven & Hartford Railroad; thence through said track location to Broadway; thence through Broadway to the shore line of the City of Boston on the westerly side of Fort Point channel; thence by said shore line along the westerly side of Fort Point channel, around the North End of Boston and up the Charles river to the point where said shore line most nearly approaches the east corner of the boundary line between Boston and Cambridge; thence in a straight line to said corner; thence by said boundary line to the point of beginning.

SETH P. SNOW

DOWN TOWN

Real Estate

For Sale or Lease

APPRAISER

113 STATE STREET

PHONES, MAIN { 1613 / 1614

H. J. RUSSELL

Real Estate ═══ *Investments*

79 MILK STREET, BOSTON

Member of Boston Real Estate Exchange

Telephone Main 965

CHARLES E. LOUD, *Care of Estates*
Real Estate, Mortgages, Insurance
75 STATE STREET

WARD 5.

ADAMS PLACE.

No.	Owner	Total	Sq. Ft.	Land	Building
1	Jacob Goldstein	$ 1,200	520	$ 700	$ 500
2	Patrick J. Guerin	700	530	500	200
4	Vincenzo Bello	800	530	500	300
3	Mary C. Forbes	2,500	1,160	1,500	1,000
5	Mitchell Freiman	600	600	600	
7	James J. Storrow	600	555	600	

ALBANY STREET.

3	Trs. Perm. Peace Fund	11,900	877	9,600	2,500
7	Harlan P. Whitcomb hrs.	15,000	1,254	12,500	2,500
9, 11, 13	Belle Meade Oil & Gas Corp.	72,000	3,780	37,800	34,200
15	Jacob Pearl *et al.*	17,000	1,306	13,000	4,000
17	Thomas F. Maguire tr.	15,300	1,330	13,300	2,000
21	Joshua Bennett hrs.	13,500	1,157	11,500	2,000
23, 27, 29	Charles H. Breck, tr.	90,000	2,660	26,600	63,400
31	Max Freedman	22,100	1,337	14,000	8,100
33, 35	John Sullivan hrs.	26,500	1,262	18,900	7,600
	Cor. Kneeland.				
45	Wm. A. Miller tr.	9,300	1,500	7,500	1,800
47	Wm. A. Miller tr.	7,200	1,500	5,300	1,900
49	Joshua Bennett hrs.	7,600	1,626	5,300	2,300
51	Katherine Falvey *et al.*	7,200	1,610	5,200	2,000
53	George M. Hadge	8,500	1,592	5,200	3,300
57	Anastasia Keefe tr.	7,500	1,610	5,200	2,300
61	Anastasia Keefe tr.	6,600	1,330	4,300	2,300
63	Hosna J. Francis *et al.*	6,600	1,336	4,300	2,300
65	The Waterproofing Co.	7,400	1,341	4,400	3,000
67	Christopher J. McCaffrey	7,000	1,342	4,400	2,600
69	George M. Hadge	6,700	1,341	4,400	2,300
73	Christopher P. McCaffrey	7,400	1,342	4,400	3,000
75	Christopher J. McCaffrey tr.	7,500	1,050	4,900	2,600
77	Alice W. Sullivan	6,100	1,007	3,500	2,600
81	George Doherty dev.	14,500	2,120	8,500	6,000
	Cor. Harvard.				
95	William A. Hayes *et al.* trs.	85,000	8,324	25,000	60,000
109	George Bakarian *et al.*	7,600	1,470	4,800	2,800
	James R. Gormerley	4,300	1,312	4,300	

A. WILBERT STARRATT
REAL ESTATE **53 Devonshire St.**

No.	Owner	Total	Sq. Ft.	Land	Building
115	Eben H. Ellison	$ 15,800	4,830	$15,700	$ 100
123	Annie V. Baker	7,100	1,583	5,100	2,000
125	Sewall W. Abbott *et al.* trs.	28,500	4,853	15,700	12,800
147	Rebecca A. Edwards	5,000	1,362	2,700	2,300
149	Annie G. McNamara	5,100	1,376	2,800	2,300
151	Michael Lloyd	5,500	1,370	2,700	2,800
153	Annie G. McNamara	5,200	1,383	2,800	2,400
155	Annie G. McNamara	7,000	1,291	2,600	4,400
157, 159	Michael Lloyd	7,600	1,287	2,600	5,000
161, 167	Almon L. Smith *et al.* trs.	16,800	4,907	9,800	7,000
	Almon L. Smith *et al.* trs.	2,600	1,300	2,600	
	Michael Lloyd	4,100	1,490	4,100	
	Cor. Curve.				
177	Ida M. Hodsdon T. T.	3,400	800	3,400	
	Boston & Albany R. R. Co.	15,300	4,100	15,300	
	Cor. Broadway.				

ALDEN STREET.

5	Charles Otis *et al.* trs.	15,000	1,095	12,000	3,000
7	Henry P. Kendall *et al.*	16,000	1,111	12,200	3,800
4	Melvin O. Adams	22,000	1,875	18,800	3,200
6, 8	James C. Ayer *et al.* trs.	38,500	2,738	27,400	11,100

ALDEN COURT.

4	Melvin O. Adams	35,000	2,733	12,400	22,600

ALDINE STREET.

	Thomas T. Baldwin tr.	126,300	10,540	84,300	42,000
	Cor. Tileston Square.				

ALLEN STREET.

	Cor. Chambers.				
1	Ida Bennett	14,800	1,324	5,300	9,500
3	Eugene F. Ladd tr.	8,900	1,187	3,900	5,000
5	Rachel Rosenthal	8,800	1,126	3,700	5,100
7	Hannah Walsh	8,500	1,116	3,600	4,900
9	Joseph Shelevsky	11,600	1,123	3,600	8,000
11	Sarah Shenker	11,900	1,200	3,900	8,000
13	Joseph L. Burke	18,000	2,700	8,800	9,200
15	Dennis J. McCarthy	12,000	1,900	6,200	5,800
17	Jenny Levitt	15,000	1,700	5,500	9,500

BOSTON BROOKLINE BRIGHTON BACK BAY REAL ESTATE
HENDERSON & ROSS, 148 STATE STREET, BOSTON

A. B. SEE ELECTRIC ELEVATORS

Minot Bldg., 111 Devonshire St., Boston

No.	Owner	Total	Sq. Ft.	Land	Building
19	Jenny Levitt	$18,300	1,700	$5,500	$12,800
21	Abraham Sherman	15,700	1,762	5,700	10,000
23	Jacob Schwartz	16,000	1,684	5,500	10,500
25	Jacob Schwartz *et al.*	15,000	1,690	5,500	9,500
27	Rose Lipshitz	13,000	1,606	5,500	7,500
29	Thomas J. Kane, Jr.	12,500	1,278	4,200	8,300
r. 31	Jennie Davis	6,300	915	1,800	4,500
	1 Linden Place.				
31	Jenny Levitt	12,200	1,266	3,800	8,400
33	Jacob Levine *et al.*	17,700	1,865	6,100	11,600
35	Ida Bennett	21,000	2,494	7,500	13,500
	Cor. Allen Court.				
37	Pauline Ratkowsky	7,100	1,000	3,300	3,800
39	William F. Lowe	9,300	1,115	3,600	5,700
41	Bertha Isenberg	8,300	1,115	3,600	4,700
43	Eugene F. Ladd trs.	8,700	1,300	4,200	4,500
45	Eugene F. Ladd trs.	10,500	1,869	6,100	4,400
47	Sarverio Gestario	18,600	2,247	7,300	11,300
49	Abraham Isenberg	20,000	2,102	6,800	13,200
50	Abraham Isenberg	20,100	2,115	6,900	13,200
51	Sigmund Fine	20,000	1,800	5,900	14,100
52	John Morrisroe	16,700	1,750	5,700	11,000
53	Benj. Lichtenstein	12,000	1,400	4,600	7,400
54	Moses Shulkin	12,300	1,400	4,900	7,400
56	Anthony Nertovitch *et al.*	9,300	1,100	3,300	6,000
57	Hannah Kelty	6,200	1,080	3,200	3,000
58	Jacob Goldstein	7,800	1,100	3,300	4,500
59	Jacob Goldstein	9,300	1,100	3,300	6,000
60	Mary A. Lowe	7,100	1,238	3,700	3,400
61	William F. Lowe	7,600	1,160	3,800	3,800
	Cor. Kennard Ave.				
62	William F. Lowe	14,700	1,400	4,900	9,800
63	Harry H. Block	10,600	1,200	3,600	7,000
64	Harry H. Block	10,600	1,200	3,600	7,000
65	Abraham Tzndiker	11,300	1,435	4,300	7,000
66	Samuel Cohen	9,200	1,070	3,200	6,000
67	Louis Levenson	16,400	1,857	6,000	10,400
	Cor. Brighton.				
68, 69	Sarah Baskin	18,000	1,888	7,100	10,900
70	Michael Burnce	9,800	1,375	4,100	5,700
71	Max Rabinovitz	10,400	1,428	4,300	6,100
72	Mamie Levine	9,000	1,244	3,700	5,300
73	Benjamin Lohovsky	8,900	1,244	3,700	5,200
74	Michael Burnce	9,300	1,245	3,700	5,600
75	Rebecca Fritz	9,800	1,236	4,000	5,800
76	Michael Burnce	21,200	1,847	9,200	12,000
	Cor. Charles.				

McMORROW College Shoes For College Men
(Formerly with H. H. Tuttle Co.)
238 Washington Street, Boston (Opp. Young's Hotel.)

No.	Owner	Total	Sq. Ft.	Land	Building
6, 8	Roman Cath. Archbishop	$ 18,000	3,999	$13,000	$ 5,000
10	Roman Cath. Archbishop	8,500	2,003	6,500	2,000
12	Ida Bramburg	9,100	840	2,700	6,400
14	Jacob Goldberg	17,000	1,676	5,400	11,600
16	M. Lizzie Bryant *et al.*	4,500	656	2,100	2,400
18	North End Savings Bank	3,500	630	2,000	1,500
20	Angeline M. Brackett	3,500	628	2,000	1,500
22	David Gordon	7,300	700	2,300	5,000
24	Hyman Kolow	9,400	903	2,900	6,500
26	Edward Moore	7,100	1,100	3,600	3,500
30	John Faust T. T.	9,800	857	2,800	7,000
32	Solomon Petow *et al.*	8,800	850	2,800	6,000
34	Morritz Fritz	9,300	850	2,800	6,500
36	Ira Litchfield hrs.	6,500	850	2,800	3,700
38	Hyman Hootstein	11,100	1,100	5,000	6,100
	Cor. Blossom.				
	ALLEN PLACE.				
1	Joshua Bennett hrs.	3,000	872	1,700	1,300
2	Joshua Bennett hrs.	2,500	871	1,500	1,000
3	Joshua Bennett hrs.	2,500	871	1,500	1,000
	ALLSTON STREET.				
1	Aug. L. Thorndike *et al.*	26,000	2,073	20,700	5,300
3	Cyrus Sargeant hrs.	15,200	1,864	9,300	5,900
5	Elisha F. Ames hrs.	16,000	1,940	8,700	7,300
7	H. W. Baxter *et al.* trs.	14,500	1,950	8,800	5,700
9	Myron W. Whitney	14,400	1,750	8,800	5,600
11	John F. McDonald	12,000	1,000	9,000	3,000
13	Lillian C. Phillips	10,000	1,000	7,000	3,000
15	Edmund I. Leeds tr.	9,500	1,000	6,500	3,000
17	Mary Sargeant	13,600	1,400	8,400	2,200
19	Cornelia L. Warren	12,800	1,278	7,700	5,100
21	Lucinda M. Viles	11,500	1,025	6,400	5,100
23	Elizabeth C. Bradley	16,000	1,085	11,900	4,100
	Cor. Bowdoin.				
4	Ida F. Carlisle	12,000	1,684	9,300	2,700
4A	Chas. P. Bowditch *et al.* trs.	28,000	2,000	13,000	15,000
6	Daniel Goodnow	24,900	3,280	19,600	5,300
8	Daniel Goodnow	27,000	4,250	21,300	5,700
	ALLSTON PLACE.				
3	New Eng. Hist. Gen. Soc.	169,000	6,869	34,300	134,700
6	Geo. H. Tinkham	4,900	737	2,900	2,000
8	Rebecca W. Tinkham	6,000	1,000	3,000	3,000

T. DENNIE BOARDMAN
REGINALD BOARDMAN
RICHARD deB. BOARDMAN
REAL ESTATE AND MORTGAGES
CARE AND MANAGEMENT OF ESTATES
MAIN 1792
MAIN 1800
AMES BUILDING, BOSTON

ANTHONY PLACE.

No.	Owner	Total	Sq. Ft.	Land	Building
3	Edward J. Mitton	$ 4,400	478	$ 1,900	$ 2,500
4	John Leverone	4,400	478	1,900	2,500

ARCH STREET.

29	Willard Dalrymple *et al.* trs.	119,000	2,663	79,900	39,100
35, 39	Alexander Steinert	125,000	3,113	93,400	31,600
41, 45	City of Boston	115,000	3,862	92,700	22,300
87, 93	P. & F. of Harvard College	195,000	4,997	135,000	60,000
103, 105	Laurence Minot *et al.* trs.	108,000	2,730	81,900	26,100

Cor. Franklin.

18, 52			Valued on Devonshire St.		
90, 92	Edward M. Winslow hrs.	48,000	1,491	35,800	12,200
94, 96	Peter Bent Brigham Hosp.	65,000	2,037	46,900	18,100
100, 114				Valued on Otis St.	

ASH STREET.

	City of Boston	25,500	5,100	25,500	
	Boston Elevated Ry. Co.	73,000	8,253	66,000	7,000
16	Charlotte L. Moore *et al.* trs.	4,200	1,366	2,700	1,500
18	Peter Hobart, Jr., hrs.	4,500	1,000	2,000	2,500
20	Nellie S. Felt	4,400	927	1,900	2,500
22	Nellie S. Felt	5,200	882	2,400	2,800
28	Mary George	5,300	1,300	2,300	3,000
30	Hanne J. Kalin	4,700	1,300	2,300	2,400
32	Mansour J. Battani *et al.*	4,700	1,300	2,300	2,400
34	Mansour J. Zethar	5,100	1,430	2,500	2,600
36	Sam Williams *et al.*	5,500	1,300	2,300	3,200

ASHBURTON PLACE.

1	E. W. Hutchins *et al.* trs.	64,000	2,059	45,300	18,700
3	E. W. Hutchins *et al.* trs.	36,000	1,990	29,900	6,100
5	Henry H. Carter	39,300	1,950	29,300	10,000
7	H. W. Baxter, Jr., *et al.* trs.	37,000	1,950	27,300	9,700
9	N. E. Hist. Gen. Soc.	39,000	1,371	24,700	14,300
11	Trs. Boston University	232,000	8,795	114,300	117,700
15	Boston Baptist Soc. Union	535,000	8,687	173,700	361,300

Cor. Bowdoin.

E. T. REDMOND & CO.
BOSTON REAL ESTATE BROKERS AND AGENTS
Telephone, Main 3114
85 DEVONSHIRE STREET

No.	Owner	Total	Sq. Ft.	Land	Building
	Cor. Somerset.				
12	Francis C. Welch *et al.* trs.	$ 73,000	4,056	$ 56,800	$ 16,200
14	Francis C. Welch *et al.* trs.	66,000	3,530	53,000	13,000
16	Albert P. Carter *et al.* trs.	48,000	2,388	38,200	9,800
18	H. W. Baxter, Jr., *et al.* trs.	43,000	2,663	37,500	5,500
20	Pauline R. Thayer	39,000	2,234	33,500	5,500
22	Julia A. Anderzon trs.	28,000	1,200	24,000	4,000

ASHLAND STREET.

3	Joseph Ganak	10,300	1,201	3,600	6,700
5	Annie Toibman	10,000	1,194	3,600	6,400
7	Dominico De Franzo	8,400	1,139	3,400	5,000
9	Lena Arsht	15,000	1,800	5,000	10,000
11	Odel Rivitz	7,900	1,600	4,400	3,500
13	Odel Rivitz	8,900	1,600	4,400	4,500
15	Odel Rivitz	7,000	1,082	3,000	4,000
17	Ida Goldberg	7,500	1,005	2,800	4,700
19	William A. Dunn	12,500	1,160	4,400	8,100
	Cor. Chambers.				
10	Casper Berry	7,400	1,200	3,600	3,800
12	Etta Levatinsky	8,200	990	3,000	5,200
14	Louis H. Levenson	9,000	990	3,000	6,000
16	Louis H. Levenson	9,000	990	3,000	6,000
20	John Faust T. T.	13,400	965	3,600	9,800
	Cor. Chambers.				

ATLANTIC AVENUE.

	Cor. Commercial.				
65, 69	Commercial Wharf Corp.	41,500	4,500	31,500	10,000
183, 197	Francis C. Welch *et al.* trs.	280,000	13,334	266,700	13,300
	Cor. Commerce.				
	Cor. State.				
221	Chas. F. Choate *et al.* trs.	725,000	19,237	442,400	282,600
	Cor. Central.				
241	Central W. & W. D. Corp.	28,000	823	24,700	3,300
	Cor. Milk.				
245, 249	Charles E. Stratton *et al.*	202,200	5,782	127,200	75,000
251, 259	Trs. Boston University	226,100	9,006	126,100	100,000
263, 267	Natalie S. Whitwell	136,900	5,490	76,900	60,000
287	Ignatz Witkowsky	141,900	5,490	76,900	65,000
291	Melvin O. Adams	160,000	5,130	107,700	52,300
	Cor. India.				
297	Daniel Goodnow	56,600	1,539	41,600	15,000
299	Henry S. Grew *et al.* trs.	186,500	6,530	104,500	82,000
	Cor. Storer.				

WILLIAM E. McCOY & CO., REAL ESTATE AND INSURANCE
OFFICES: 451 Old South Bldg., Boston; 1345 Beacon Street, Brookline

A. B. SEE ELECTRIC ELEVATORS

Minot Bldg., 111 Devonshire St., Boston

No.	Owner	Total	Sq. Ft.	Land	Building
307, 311	Mass. Gen. Hospital	$138,500	5,692	$102,500	$36,000
	Cor. India Square.				
	Cor. Broad.				
315	Proprs. Rowe's Wharf	76,500	2,649	71,500	5,000
351, 353	Aaron Ordway hrs.	143,900	5,422	113,900	30,000
	Cor. Belcher Lane.				
355, 359	Joseph E. Doherty	78,900	3,347	66,900	12,000
361	George W. Taylor	44,900	2,352	32,900	12,000
365	Edward O. Seccomb *et al.*	39,800	2,316	27,800	12,000
369	Samuel G. King *et al.* trs.	36,900	2,242	26,900	10,000
373	Beatrice Joy	39,300	2,275	27,300	12,000
375, 377	Beatrice Joy	39,000	2,249	27,000	12,000
379, 381	Willard Dalrymple *et al.* trs.	34,500	2,127	25,500	9,000
383, 385	Willard Dalrymple *et al.* trs.	31,600	1,970	23,600	8,000
387, 391	Willard Dalrymple *et al.* trs.	54,100	2,581	36,100	18,000
395, 397	Charles F. Hildreth *et al.*	39,700	2,582	38,700	1,000
399, 405	Samuel G. King *et al.* trs.	92,000	6,295	75,500	16,500
407, 409	Samuel G. King *et al.* trs.	47,100	3,214	38,600	8,500
411, 413	Samuel G. King *et al.* trs.	47,600	3,300	39,600	8,000
417, 419	Sarah C. Sears tr.	94,000	6,000	72,000	22,000
421, 429	Sarah C. Sears tr.	73,400	4,365	52,400	21,000
433, 443	Boston Safe Deposit & Trust Co. tr.	106,600	4,200	75,600	31,000
	Cor. Oliver.				
451, 463	Mass. Gen. Hospital	168,700	7,915	118,700	50,000
	Cor. Cotton Place.				
r. 465	George U. Crocker tr.	12,300	1,470	10,300	2,000
465, 467	George U. Crocker tr.	23,500	1,095	17,500	6,000
469, 471	George U. Crocker tr.	20,500	1,106	15,500	5,000
473, 481	Eben D. Jordan *et al.* trs.	95,800	6,346	69,800	26,000
483, 485	Ralph H. White	53,600	3,513	38,600	15,000
487, 489	Ralph H. White	61,700	4,155	45,700	16,000
	Cor. Pearl.				
517, 523	David K. Phillips *et al.*	165,400	8,150	130,400	35,000
531, 533	Helen S. Tirrell	39,000	2,000	28,000	11,000
545	Isabel Anderson	52,600	1,978	39,600	13,000
	Cor. Congress.				
549	Charles G. Chase hrs.	50,800	1,940	38,800	12,000
555	Wm. A. Gaston *et al.* trs.	59,200	2,815	42,200	17,000
559, 561	Rob't H. Gardiner *et al.* trs.	44,600	1,976	35,600	9,000
563, 565	Rob't H. Gardiner *et al.* trs.	35,900	1,633	29,400	6,500
567	Rob't H. Gardiner *et al.* trs.	35,900	1,633	29,400	6,500
569	Rob't H. Gardiner *et al.* trs.	35,500	1,615	29,000	6,500
571	Sylvester Lakin hrs.	29,800	1,572	28,300	1,500
575, 577	Old Colony Trust Co.	78,300	2,860	54,300	24,000
579, 581	Henry N. Richards hrs.	31,100	1,394	25,100	6,000
589, 591	Gertrude E. Lewis	37,700	1,807	30,700	7,000

WILLIAM E. McCOY & CO., REAL ESTATE AND INSURANCE

OFFICES: 451 Old South Bldg., Boston; 1345 Beacon Street, Brookline

BANKERS REALTY COMPANY
AMES BUILDING BOSTON
FINANCING MANAGING BUYING SELLING LEASING

No.	Owner	Total	Sq. Ft.	Land	Building
593, 595	Thos. T. Baldwin tr.	$ 71,900	3,369	$ 53,900	$ 18,000
597, 599	Thos. T. Baldwin tr.	71,500	3,343	53,500	18,000
601, 603	Thos. T. Baldwin tr.	74,500	3,326	56,500	18,000
605, 607	Elizabeth G. Billings	78,000	3,297	56,000	22,000
609, 611	Perkins Inst. for the Blind	76,800	3,267	58,800	18,000
613, 615	Warren K. Blodgett *et al.* trs.	84,800	3,255	61,800	23,000
617, 619	Francis Peabody, Jr., *et al.* trs.	114,400	3,839	84,400	30,000
621, 623	Paul B. Watson *et al.* trs.	531,600	9,331	466,600	65,000
	Cor. Summer.				
639, 659	Louis Hecht tr.	838,900	23,090	738,900	100,000
661, 667	Willard Dalrymple *et al.* trs.	295,500	8,720	235,500	60,000
669, 671	Willard Dalrymple *et al.* trs.	59,700	1,428	57,200	2,500
675	Willard Dalrymple *et al.* trs.	69,100	1,526	61,100	8,000
677, 679	William Lyons	62,800	1,406	47,800	15,000
683, 685	Willard Dalrymple *et al.* trs.	257,000	3,940	197,000	60,000
	Cor. Essex.				
695	Leslie C. Wead *et al.* trs.	686,400	11,042	386,400	300,000
	Cor. East.				
711	Frank E. Simpson	445,800	14,430	360,800	85,000
719	Nehemiah W. Rice devs.	235,800	7,106	120,800	115,000
727	Henry P. Nawn	122,200	3,644	80,200	42,000
	Boston Elevated Ry. Co.	26,000	801	24,000	2,000
	Cor. Beach.				
	A. C. Ratshesky *et al.*	380,000	11,037	220,700	159,300
755	Laurence Minot *et al.* trs.	150,000	6,037	84,500	65,500
757	John W. Field *et al.* trs.	71,300	2,950	41,300	30,000
765	Samuel Rosenberg	22,200	2,150	21,500	700
	Cor. Kneeland.				

2, 8	Thos. P. Beal *et al.* trs.	88,000	6,480	55,100	32,900
10, 38	Lewis Wharf Corp.	1,077,000	331,058	847,600	229,400
84, 104	Commercial Whf. Corp.	800,000	251,800	685,900	114,100
110, 154	Mercantile Wharf Corp.	184,000	51,500	170,700	13,300
176, 194	Quincy Market Cold Storage and Warehouse Co.	945,000	117,796	428,800	516,200
200, 202	George B. Inches *et al.*	48,000	1,626	45,500	2,500
212, 214	Proprs. Long Wharf	469,000	80,142	439,000	30,000
244, 248	Central W. & W. D. Corp.	14,700	640	10,900	3,800
	Cor. Central Wharf.				
254, 274	Central W. & W. D. Corp.	787,300	216,931	754,000	33,300
306	Timothy Remick	14,200	937	12,200	2,000
308	Central W. & W. D. Corp.	8,600	400	7,200	1,400
	Cor. India.				
310	Central W. & W. D. Corp.	752,300	200,828	722,300	30,000
324, 328	Proprs. Rowe's Wharf	466,600	73,195	409,600	57,000
350	Boston, R. B. & Lynn R. R.	156,200	17,630	141,200	15,000

When You Say Henderson & Ross You Think REAL ESTATE
1320 BEACON STREET, BROOKLINE - - - 148 STATE STREET, BOSTON

HANOVER TRUST CO.
MOST CONVENIENT BANK TO DO BUSINESS WITH
COR. WASHINGTON AND WATER STREETS BOSTON

No.	Owner	Total	Sq. Ft.	Land	Building
352, 386	Foster Wharf Co. (Foster's Wharf.)	$561,000	60,011	$483,200	$ 77,800
390, 400	J. P. Reynolds, Jr., *et al.* trs.	288,100	24,180	213,100	75,000
404, 428	U. S. of America Cor. Northern Avenue.	880,000	21,994	293,300	586,700
	U. S. of America (Packard's Wharf.)	208,700	19,049	208,700	
440, 458	City of Boston (Fort Hill Wharf.)	248,900	20,750	183,900	65,000
462	Henry E. Bothfield *et al.* trs. (Dillon's Wharf.)	318,200	35,460	318,200	
474	Edison Electric Ill. Co. (Spear's Wharf.)	124,500	16,200	109,500	15,000
	Edison Electric Ill. Co. (Dolbeare's Wharf.)	384,400	24,176	174,400	210,000
490, 516	Edison Electric Ill. Co.	1,129,000	76,000	594,000	535,000
520, 540	Chas. E. Cotting *et al.* trs. Cor. Congress.	526,700	18,446	276,700	250,000
556, 560	Eben D. Jordan *et al.* trs.	321,800	11,942	238,800	83,000
562, 570	Chas. E. Cotting *et al.* trs.	256,600	11,389	193,600	63,000
590	John F. Winch *et al.*	209,500	8,581	154,500	55,000
600	Thomas T. Baldwin tr.	195,800	8,323	149,800	46,000
604, 610	Thomas T. Baldwin tr.	222,100	9,337	168,100	54,000
612, 624	Aug. Hemenway *et al.* trs. Cor. Summer.	695,500	17,139	565,500	130,000
	South Terminal Station Cor. Dorchester Ave.	16,559,400	1,457,522	10,931,400	5,628,000

AUBURN STREET.

	Cor. Poplar.				
1	Gussie Kamber *et al.*	12,600	1,100	3,900	8,700
9	Hyman Goldman	7,500	902	2,300	5,200
11	Bertha I. Kagan	4,600	701	1,800	2,800
13	Bertha I. Kagan	4,600	700	1,800	2,800
15	Etta Wolff	7,000	850	2,100	4,900
17	Charles A. Williams *et al.* trs.	7,700	919	3,200	4,500
19	Herman Lovett	6,900	1,171	2,900	4,000
21	Etta Kaplan	7,600	1,176	3,000	4,600
23	Joseph Lanes *et al.*	9,400	1,175	3,000	6,400
25	Moses Bahn	7,000	1,181	3,000	4,000
27	Bessie Grosberg	6,900	1,185	3,000	3,900
29	Fanny Rosenberg	8,900	1,172	2,900	6,000
31, 33	Fanny Rosenberg	8,600	1,192	3,000	5,600
43	Bertha E. Arseno	6,200	664	2,700	3,500
47, 49	Samuel Lieb *et al.*	13,600	1,856	4,600	9,000
51	Mary Rubinovitz	6,900	954	2,400	4,500

McMORROW College Shoes For College Men
(Formerly with H. H. Tuttle Co.)
238 Washington Street, Boston (Opp. Young's Hotel.)

No.	Owner	Total	Sq. Ft.	Land	Building
53	Annie Lieb *et al.*	$ 7,700	974	$ 2,400	$ 5,300
55	Max Klimansky *et al.*	7,100	927	2,300	4,800
57	Sarah Kaizer	7,000	927	2,300	4,700
59	Frank Brodie *et al.*	6,200	1,060	2,600	3,600
61	Ralph F. Russell	4,400	1,060	2,600	1,800
	Cor. Poplar.				
2	Bartolomeo F. Casoliti	15,100	1,840	5,100	10,000
4	Louis Stern	18,400	1,840	6,400	12,000
6	Louis Stern	16,400	1,831	5,400	11,000
10, 12	Sarah Kaiser	15,600	1,823	14,600	11,000
16	Edwin B. Hale *et al.* trs.	8,800	1,187	3,000	5,800
18	Max Bello	7,600	1,100	2,800	4,800
20	Reuben Finklestein	6,600	1,100	2,800	3,800
22	Fannie Rosenberg	8,100	1,100	2,800	5,300
24	Sarah E. Gale	8,300	1,100	2,800	5,500
26	Bertha Segel	7,100	1,100	2,800	4,300
28	Jacob Sklar *et al.*	6,500	1,100	2,800	3,700
30	James H. Butler	3,800	1,100	2,800	1,000
32	James H. Butler	3,800	1,100	2,800	1,000
34	Robert Omansky	7,300	1,100	2,800	4,500
36	Fanny Lifkovich	7,100	1,100	2,800	4,300
38	Abraham Sklar *et al.*	12,000	1,100	3,900	8,100
46	Fanny Needle	8,400	810	2,400	6,000
48	Myer S. Cohen	6,200	810	2,200	4,000
50	Bessie Hoffman	8,200	810	2,200	6,000
52	Rebecca Schrier	7,000	810	2,200	4,800
54	Benjamin M. Hartstein *et al.*	8,200	810	2,200	6,000
56, 58	Fannie Kaplan	15,400	1,620	4,500	10,900
60	Julia Gordon	4,900	810	2,200	2,700
62	Frank Brodie *et al.*	7,400	810	2,200	5,200
64	Bessie Pinstein *et al.*	7,900	963	2,600	5,300
66	Marion I. Hulak *et al.*	18,800	1,633	9,800	9,000
	AVERY STREET.				
9	Robt. H. Gardner *et al.*	66,000	1,045	60,600	5,400
11, 19	Richards M. Bradley *et al.* trs.	400,000	6,113	317,900	82,100
30	Arthur Lyman tr.	67,000	740	55,500	11,500
	AVON STREET.				
11	Mass. Inst. of Technology	120,000	1,503	112,700	7,300
15	Dexter N. Richards hrs.	105,000	1,536	99,800	5,200
19	Robt. Jordan *et al.* trs.	1,680,000	19,879	1,073,500	606,500
	Eben D. Jordan *et al.* trs.	804,000	9,430	509,200	294,800

If you want a Building, Store Chamber, Loft or Office in any part of Boston, let us know. We have large lists of places, several not known to be in the market.

E. T. REDMOND & CO.
Boston Real Estate Brokers and Agents
85 Devonshire St. Telephone, Main 3114

A. B. SEE ELECTRIC ELEVATORS

Minot Bldg., 111 Devonshire St., Boston

No.	Owner	Total	Sq. Ft.	Land	Building
22, 24	Eben D. Jordan *et al.* trs.	$177,000	3,003	$162,200	$14,800
26, 28	John W. Suter tr.	89,000	1,476	79,700	9,300
30, 32	Henry T. Abbe *et al.* trs.	85,000	1,441	77,800	7,200
38	Francis C. Welch *et al.* trs.	86,000	1,448	78,200	7,800
	BAKER'S ALLEY.				
2, 4	James Misochi *et al.*	6,500	2,117	5,800	700
	BALDWIN PLACE.				
5	Shara Cedek Synagogue	12,000	1,165	3,800	8,200
7	Gracie Finkelstein	9,800	1,160	3,800	6,000
9	Congregation Beth Israel	56,600	12,557	34,600	22,000
2	Jacob M. Rubinovitz	14,400	1,462	4,800	9,600
4	Davis Krokyn	8,500	683	2,200	6,300
6	Davis Krokyn	5,500	680	2,200	3,300
8	Fred'k P. Greenberg	5,700	685	2,200	3,500
	BARRETT STREET.				
15, 17	Wm. A. Gaston *et al.* trs.	9,500	956	7,600	1,900
21, 23	Rufus K. Thomas	9,500	938	6,600	2,900
25, 29	Francis H. Johnson	12,500	1,132	7,900	4,600
31	Francis J. Howard tr.	7,700	920	7,400	300
	BARTON STREET.				
3	Morris Ascher	6,400	1,125	3,900	2,500
5	Morris Shapiro	6,400	1,125	3,900	2,500
21	Benianino Cataldo	8,200	1,197	4,200	4,000
23	Lena Cooper	8,700	1,254	4,400	4,300
37	Patrick J. Collins	5,000	600	1,500	3,500
39	Patrick J. Collins	7,100	864	2,100	5,000
41	Patrick J. Collins	6,600	850	2,100	4,500
43	Patrick J. Collins	6,100	850	2,100	4,000
45	Jacob Pollack *et al.*	6,000	1,000	2,500	3,500
47	Jacob Pollack *et al.*	6,000	1,000	2,500	3,500
49	Hyman Goodowsky	8,000	1,288	3,200	4,800
53	Lewis Salloway	11,500	1,540	3,900	7,600
69	Bessie Klepel	4,800	589	1,500	3,300
71	Abraham M. Gold	6,500	1,098	2,700	3,800
73	David B. Coburn	6,500	1,073	2,700	3,800
75	Samuel L. Orloosky	6,500	1,001	2,500	4,000
77	Abraham Shanfield	6,500	863	2,600	3,900
	Cor. Milton.				

No.	Owner	Total	Sq. Ft.	Land	Building
8, 14	Boston Elevated Ry. Co.	$14,600	4,497	$14,600	
16	Bartholomew Boldi	7,700	1,125	3,700	$ 4,000
18	Harris Shapiro	7,900	1,197	3,900	4,000
20	Ida Siegel	8,400	1,197	3,900	4,500
22	Celia Shapro	8,500	1,197	3,900	4,600
24	Goldie Tattlebaum	10,100	1,235	4,300	5,800
26	Lozer Leventall	8,700	883	3,500	5,200
40	Fanny Pollack	8,000	1,025	3,600	4,400
42	Lidian E. Bridges	8,700	1,153	2,900	5,800
44	Lidian E. Bridges	8,700	1,154	2,900	5,800
46, 48	Louis H. Levenson	9,400	1,331	3,400	6,000
50	Sarah Galles	11,200	1,594	4,000	7,200
52	Annie C. Brown	10,700	1,554	2,700	8,000
66	Norton F. Ginsberg *et al.*	7,000	999	2,800	4,200
68	Norton F. Ginsberg *et al.*	6,600	988	2,500	4,100
70	Norton F. Ginsberg *et al.*	6,500	959	2,400	4,100
72	Norton F. Ginsberg *et al.*	6,500	940	2,400	4,100
74	Herman Bucks *et al.*	6,500	958	2,400	4,100
	Cor. Milton.				

BARTON COURT.

6	Lilly Segol	5,000	810	1,200	3,800
8	Lilly Segol	5,000	891	1,300	3,700
10	Morris Fish	5,500	800	1,200	4,300

BARTLETT PLACE.

11	Alphonso Maffeo *et al.*	5,800	735	2,200	3,600
15	Pasquele Di Placido	5,700	821	2,500	3,200
20	Albert A. Ginsberg *et al.*	6,000	787	2,800	3,200
10	Alessandro De Simone	7,500	530	2,700	4,800

BATTERY STREET.

5	Joseph Di Pesa	13,600	1,026	8,200	5,400
9, 15	Joseph Di Pesa	22,000	2,000	10,000	12,000
17, 19	Joseph Di Pesa	10,900	946	4,700	6,200
21, 23	Benj. F. Woolley *et al.* trs.	15,000	2,805	12,600	2,400
	City of Boston	47,000	5,323	37,300	9,700
	Cor. Commercial.				
8, 12	Pasquale Greco	30,000	3,300	16,500	13,500
16, 18	Luigi Di Cicco	18,500	2,080	10,400	8,100
22	Alessandro De Simone	16,500	1,555	7,800	8,700
24	Mary P. Darena	10,300	770	4,300	6,000

WILLIAM E. McCOY & CO., REAL ESTATE AND INSURANCE
OFFICES: 451 Old South Bldg., Boston; 1345 Beacon Street, Brookline

No.		Owner	Total	Sq. Ft.	Land	Building
	26	Carmela Gallo	$ 10,300	778	$ 4,300	$ 6,000
	28	Pietro Martinello	9,400	764	4,600	4,800
30,	34	Donato Di Pietro	16,000	1,386	9,000	7,000
		North Ferry	175,000	45,111	106,000	69,000
		BATTERYMARCH STREET.				
55,	57	John W. Morss *et al.* trs.	30,200	1,781	23,200	7,000
	61	John W. Morss *et al.* trs.	16,800	1,150	13,800	3,000
	67	Alice G. Chandler *et al.* **Cor. Franklin.**	83,500	3,502	66,500	17,000
	73	Mary F. Faxon **Cor. Wendell.**	86,700	3,485	69,700	17,000
	22	Exchange Club **Cor. Milk.**	460,000	5,841	274,500	185,500
34,	36	John Faust T. T.	26,000	800	16,000	10,000
38,	40	Francis R. Bangs *et al.* trs.	18,000	816	16,300	1,700
42,	48	Willard Dalrymple trs. *et al.* **Cor. Broad.**	48,000	1,520	38,000	10,000
66,	68	John D. Bates hrs. **Cor. Franklin.**	79,000	3,049	61,000	18,000
76,	78	Moses Kimball hrs. **Cor. Wendell.**	53,700	2,318	41,700	12,000
	80	K. J. Quinn & Co., Inc.	56,600	2,443	36,600	20,000
		BEACH STREET.				
3,	15	William S. Hennessey **Cor. Knapp.**	107,000	2,246	67,400	39,600
17,	23	Warren B. P. Weeks	152,000	2,962	74,100	77,900
25,	27	Warren B. P. Weeks *et al.* trs.	100,000	4,122	70,100	29,900
31,	37	Charles F. Adams *et al.* trs. **Cor Harrison Avenue.**	350,000	7,193	136,700	213,300
		Boston Elevated Ry. Co.	80,100	1,865	68,100	12,000
		Boston Elevated Ry. Co.	50,700	2,536	50,700	
49,	55	Boston Elevated Ry. Co. **Cor. Tyler.**	21,200	812	16,200	5,000
	57	Jeannette F. Johnson	30,100	1,318	21,100	9,000
	61	Robert Roughan	22,500	1,508	15,000	7,500
	63	Robert Roughan	21,500	1,384	14,000	7,500
	65	Robert Roughan	21,500	1,388	14,000	7,500
	67	Robert Roughan **Cor. Hudson.**	23,200	1,016	15,200	8,000
	69	Nicholas Abdallah	26,500	1,575	18,900	7,600
	73	Adelaide J. Sargent *et al.* trs.	20,000	1,505	13,500	6,500
	75	Adelaide J. Sargent *et al.* trs.	18,000	1,505	13,500	4,500
	77	Harlan P. Whitcomb hrs.	17,700	1,470	13,200	4,500
	79	Perm. Peace Fund trs.	14,500	1,109	10,000	4,500
	81	Perm. Peace Fund trs. **Cor. Albany.**	22,600	1,157	17,400	5,200

No.	Owner	Total	Sq. Ft.	Land	Building
85, 89	Aug. P. Loring *et al.* trs.	$1,054,700	42,672	$554,700	$500,000
	Cor. Lincoln.				
105, 107	Esther L. Hammond *et al.* trs.	34,700	1,339	18,700	16,000
	Cor. Utica.				
109, 111	John Lawrence *et al.* trs.	164,000	8,062	120,900	43,100
117, 119	John Lawrence *et al.* trs.	117,000	5,721	80,100	36,900
121, 123	Frank E. Simpson	305,500	5,899	147,500	158,000
	Cor. South.				
137	Henry A. Young *et al.* trs.	136,000	4,794	86,300	49,700
147, 151	A. C. Ratshesky *et al.* trs.	221 700	11,037	220,700	1,000
6, 12	John W. Flavin	76,000	3,068	61,400	14,600
14, 20	Hiram M. Burton *et al.* trs.	169,000	4,732	94,600	74,400
24, 38	Francis L. Ide *et al.* trs.	217,900	13,619	217,900	
	Cor. Harrison Avenue.				
48	Patrick J. Dinn *et al.*	20,500	966	17,400	3,100
50	Boston Safe Deposit & Trust Co.	17,500	1,032	14,400	3,100
52	Mary E. Goldsmith tr.	18,500	1,324	15,900	2,600
54	Charles E. Haynes *et al.*	14,000	1,034	11,400	2,600
56	Charles E. Haynes *et al.*	15,000	1,142	12,600	2,400
58	Kate W. Shepherd	29,000	1,924	25,000	4,000
	Cor. Oxford.				
60, 62	Richards M. Bradley *et al.*	47,000	3,483	38,300	8,700
64, 68	Fredk. J. Weyand	60,000	2,479	22,300	37,700
72	Thomas L. Sturtevant	29,000	1,490	25,300	3,700
	Cor. Edinboro.				
74	Louis Hecht tr.	29,500	1,316	25,000	4,500
82, 94	Alonzo W. Perry	598,900	39,924	558,900	40,000
	Cor. Lincoln.				
	Aug. H. Ellis *et al.*	168,500	5,183	98,500	70,000
	Cor. Utica.				
96, 112	Chas. E. Cotting *et al.* trs.	201,100	8,072	121,100	80,000
130	James E. Searle tr.	144,800	3,848	107,800	37,000
	Cor. South.				
134, 140	Fifty Associates	144,100	5,946	95,300	48,800

BEACON STREET.

	Cor. Tremont.				
1, 7, 7½	Consolidated with 61 Tremont Street				
	Cor. Somerset.				
9	Edmund K. Arnold *et al.* trs.	235,000	5,412	216,500	18,500
11	Edmund K. Arnold *et al.* trs.	133,500	3,695	121,900	11,600
13, 15	Leslie C. Wead *et al.* trs.	375,000	5,109	184,700	190,300
17	State St. Trust Co. trs.	153,000	3,394	122,200	30,800
19, 23	Laurence Minot *et al.* trs.	677,000	11,509	379,800	297,200
25	American Unitarian Soc.	419,000	5,909	354,500	64,500
	Cor. Bowdoin.				

ESTABLISHED 1847
GEO. T. McLAUTHLIN COMPANY
ELEVATORS 120 Fulton Street

No.	Owner	Total	Sq. Ft.	Land	Building
6	Chas. E. Cotting *et al.* trs.	$785,000	10,633	$457,200	$327,800
	Cor. Tremont Place.				
8	Fifty Associates	256,000	3,405	136,000	120,000
10½	Proprs. Boston Athenaeum	500,000	10,208	418,500	81,500
14	American Cong. Asso.	618,000	8,950	358,000	260,000
16	Henry C. Angell hrs.	107,000	2,350	101,000	6,000
18, 20	Trs. of Boston University	203,000	3,569	153,500	49,500
22	Lydia N. Raymond hrs.	210,000	2,550	191,300	18,700
	Cor. Park.				

BEDFORD STREET.

	Frothingham Buildings	1,940,000	34,756	1,772,600	167,400
	Cor. Harrison Avenue Extension.				
27, 31	Oliver Ames *et al.* trs.	550,000	13,613	408,400	141,600
33	Robt. D. Evans devs. trs.	128,000	3,158	97,900	30,100
55, 65	Oliver Ames *et al.* trs.	688,000	30,474	487,600	200,400
	Cor. Kingston.				
69, 83	Eben D. Jordan *et al.* trs.	666,800	24,341	486,800	180,000
	Cor. Columbia.				
89, 93	Charles W. Rowell	170,200	4,841	116,200	54,000
95, 97	Charles W. Rowell	78,600	2,714	51,600	27,000
99, 101	Charles W. Rowell	132,400	4,164	87,400	45,000
103, 105	Charles W. Rowell	224,600	4,290	171,600	53,000
	Cor. Lincoln.				

18, 20	John E. Atkins tr. *et al.*	137,000	2,085	133,400	3,600
22, 54	Eben D. Jordan		Valued at 19-51 Avon St.		
78, 86	A. Shuman	105,000	2,220	71,000	34,000
88	David Cheever *et al.*	35,000	827	28,900	6,100
92	Hannah M. Carney *et al.*	45,000	750	36,800	8,200
	Cor. Kingston.				
100, 106	Willard Dalrymple *et al.* trs.	63,000	998	45,000	18,000
112, 128	Aug. P. Loring *et al.* trs.	398,000	11,268	293,000	105,000
130	Francis W. Hunnewell *et al.* trs.	362,800	6,684	300,800	62,000
136	Francis C. Welch *et al.* trs.	197,000	3,711	167,000	30,000

BENNET STREET.

9, 11	Evelyn Pratt *et al.*	80,000	7,316	40,200	39,800
	Cor. Ash.				
	Boston Dispensary	110,000	10,398	44,200	65,800
37	Boston Dispensary	7,000	1,143	4,300	2,700
14, 18	Holland System, Inc.	13,500	1,800	9,900	3,600
20	John W. Morss *et al.* trs.	11,000	1,650	7,000	4,000

WILLIAM P. NATALE
Will Buy or Trade Real Estate. 131 STATE ST.

A. B. SEE ELECTRIC ELEVATORS

Minot Bldg., 111 Devonshire St., Boston

No.	Owner	Total	Sq. Ft.	Land	Building
24	John W. Morss *et al.* trs.	$ 10,000	1,650	$ 7,000	$ 3,000
26	Fred'k C. Bowditch ex. & tr.	11,800	1,606	6,800	5,000
34	Arthur P. Gay	25,000	3,240	12,200	12,800
38	Franciscan Monastery	52,400	4,979	17,400	35,000
42	Bost. Safe Dep. & Tr. Co., trs.	6,600	810	3,200	3,400
44	Bost. Safe Dep. & Tr. Co., trs.	6,100	810	2,800	3,300

BENNET PLACE.

3	Daniel G. Slattery	1,800	481	800	1,000
4	Daniel G. Slattery	1,800	481	800	1,000

BEVERLY STREET.

23, 25	Frank L. Castner tr.	17,900	910	13,600	4,300
27, 29	Wm. A. Gaston *et als.* trs.	47,000	2,040	24,500	22,500
	Cor. Traverse.				
39, 41	John P. Hazlett	34,600	3,394	24,600	10,000
43, 49	Edwin R. Sheak	52,500	4,929	34,500	18,000
51, 63	Edwin R. Sheak	36,200	3,462	24,200	12,000
65, 69	Everett Torrey *et al.*	171,600	10,098	75,700	95,900
95, 97	Charles B. Wheelock *et al.* trs.	36,700	3,380	23,700	13,000
99	Alphonso E. Kenney	18,800	1,690	11,800	7,000
101, 103	Richards & Company, Inc.	26,200	3,380	23,700	2,500
105, 107	Richards & Company, Inc.	26,200	3,380	23,700	2,500
	Cor. Causeway.				
119, 123	Edmund D. Codman *et al.* trs.	204,300	18,070	99,300	105,000
	Edmund D. Codman *et al.* trs.	366,900	22,758	45,500	321,400
131	Edmund D. Codman *et al.* trs.	364,800	32,257	96,800	268,000

16, 22	Paul B. Watson *et al.* trs.	38,000	2,556	29,400	8,600
24, 28	Abraham Broude	19,400	1,334	13,400	6,000
30, 34	Abraham Broude	22,000	1,300	13,000	9,000
38, 40	Alfred C. Bowditch *et al* trs.	31,000	2,600	23,400	7,600
	Cor. Traverse.				
52, 56	George Wigglesworth *et al.* trs.	51,500	3,900	39,000	12,500
58, 60	George Wigglesworth *et al.* trs.	14,300	1,300	9,800	4,500
66, 68	Moxie Nerve Food Co.	35,200	2,600	19,500	15,700
70, 74	Jessie Todd	31,500	2,600	19,500	12,000
76	Charles W. Dimick tr.	35,400	2,600	19,500	15,900
78, 80	Wm. H. Golding	44,500	2,600	19,500	25,000
86	Paul B. Watson *et al.* trs.	14,800	1,300	9,800	5,000
88, 92	Paul B. Watson *et al.* trs.	29,500	2,600	19,500	10,000
94, 96	Boston Safe D. & T. Co. trs.	29,200	2,600	18,200	11,000
102	Boston Safe D. & T. Co. trs.	21,100	2,600	20,800	3,000

PIERCE L. McCARTHY
REAL ESTATE — 18 Tremont St.

BILLERICA STREET.

No.	Owner	Total	Sq. Ft.	Land	Building
7	Simon Merkelson	$3,700	670	$2,200	$1,500
9	James H. Dunan	2,600	700	2,100	500
11	Harris Shapiro	4,500	671	1,800	2,700
13	Adolph Morse	4,600	703	1,900	2,700
15	Hyman Gordon	4,600	703	1,900	2,700
17	Leslie Hastings	3,900	703	1,900	2,000
19	James J. Haines	3,900	693	1,900	2,000
21	Fannie Davis	4,300	700	1,900	2,400
23	Frederick W. Rogers tr.	6,500	700	1,900	4,600
25	Pasquale Lizio	4,800	670	1,800	3,000
27	Isreal Spotniz	6,300	760	2,100	4,200
29	Isreal Spotniz	6,300	760	2,100	4,200
31	Bessie Margolis	6,300	759	2,100	4,200
33	Harris Weintroib *et al.*	6,300	760	2,100	4,200
35	Anna E. Cannon	4,600	760	2,100	2,500
37	James Graham	2,500	649	1,800	700
39	Teresa Scalia	3,800	648	1,800	2,000
41	Louis H. Levenson	5,900	600	1,700	4,200
43	Louis H. Levenson	5,900	615	1,700	4,200
45	Arthur S. Bornstein	4,800	659	1,800	3,000
47	Maey Romano *et al.*	5,900	612	1,700	4,200
49	Simon Biloski	4,200	603	1,700	2,500
51	Fannie Schindler	3,500	606	1,700	1,800
53	Louis H. Levenson	6,500	700	1,900	4,600
55	Louis H. Levenson	6,500	693	1,900	4,600
57	Etta Goldstein	4,900	703	1,900	3,000
59	Mathilde Friedman	3,700	703	1,900	1,800
63	Francis J. Howard tr.	4,100	594	1,600	2,500
65	Mendel Morse	4,300	600	1,800	2,500

4	Morris Greenhood	5,800	660	4,300	1,500
6	Katherine A. Gilbride	4,600	660	2,600	2,000
8	Katherine A. Gilbride	5,500	1,000	3,500	2,000
10	Teresa Scalin	5,500	1,000	2,800	2,700
12	Jacob Brown	7,200	997	2,700	4,500
14	Mary A. Shea *et al.*	6,400	1,000	2,800	3,600
16	Melvin O. Adams *et al.* trs.	4,800	1,000	2,800	2,000
18	Chas. K. Matthews hrs.	4,800	1,000	2,800	2,000
20	Josephine Chincholo	4,800	1,000	2,800	2,000
28	Bessie Slager	7,900	950	2,600	5,300
30	Joseph Zarella	7,600	950	2,600	5,000

A. B. SEE ELECTRIC ELEVATORS

Minot Bldg., 111 Devonshire St., Boston

No.	Owner	Total	Sq. Ft.	Land	Building
32	Isaac Gross	$ 7,500	918	$ 2,500	$ 5,000
34	Mary E. Friel	5,500	917	2,500	3,000
36	James Friel	5,300	917	2,500	2,800
38	Nathan L. Drooker	7,500	917	2,500	5,000
40	Josephine Chincholo	4,200	918	2,500	1,700
42	Domenico Pedonti	4,500	900	2,500	2,000
44	Rebecca C. B. Liffler *et al.* Excrs.	4,500	975	2,700	1,800
46	Domenico De Franzo	9,300	1,010	2,800	6,500
48	Fannie Gross	8,900	938	2,600	6,300
50	Fannie Gross	9,000	979	2,700	6,300
52	Louis Grant	7,300	1,000	2,800	4,500
54	Louis H. Levenson	7,800	1,000	2,800	5,000
56	Louis H. Levenson	6,300	1,000	2,800	3,500
58	Thomas Butler *et al.* trs.	4,000	1,000	2,800	1,200
60	Jacob Levitt *et al.*	7,800	1,000	2,800	5,000
64	Thomas Butler *et al.* trs.	4,000	1,000	2,800	1,200
66	Eugene F. Ladd tr.	3,100	690	1,900	1,200

BLACKSTONE STREET.

	Cor. 2-4 Fulton.				
1, 2	Jonathan French *et al.* trs.	101,000	1,600	96,000	5,000
3, 4	Edw. H. Eldredge *et al.* trs.	57,400	1,322	52,800	4,600
5, 6	Mark B. Smiley	55,000	1,313	50,200	4,800
7, 8	Jonathan French *et al.* trs.	57,000	1,322	50,200	6,800
9, 10	Alfred Bowditch *et al.* trs.	68,000	1,510	57,400	10,600
11, 12	H. Ellerton Lodge *et al.*	57,000	1,322	50,200	6,800
13, 14	Reuben H. Kimball *et al.*	57,000	1,322	50,200	6,800
15, 16	The Farm and Trade Sch.	56,000	1,322	50,200	5,800
17, 18	Mass. Realty Com. Co.	56,000	1,322	50,200	5,800
19, 20	Mass. Realty Com. Co.	58,500	1,322	52,900	5,600
21	Mass. Realty Com. Co.	41,500	600	39,000	2,500
	Cor. North.				
47, 59	P. & F. of Harvard College	345,500	4,500	315,000	30,500
61, 63	Peter Bent Brigham Hosp.	78,000	1,619	71,200	6,800
65, 67	Frank S. Pecker *et al.* trs.	66,500	1,500	60,000	6,500
69, 71	Jos. P. Flatley hrs.	58,700	1,356	54,200	4,500
73, 77	Max E. Wyzanski *et al* trs.	68,500	1,527	61,000	7,500
79, 81	Max E. Wyzanski *et al* trs.	65,000	1,450	58,000	7,000
83, 89	Max E. Wyzanski *et al.* trs.	90,800	2,090	87,700	3,100
91, 97	George H. Huse tr.	88,000	1,906	81,900	6,100
99, 101½	George T. Stodder *et al.*	73,700	1,540	69,300	4,400
103, 105	Geo. T. Stodder	61,200	1,161	54,500	6,700
107, 109	George T. Stodder *et al.*	50,000	1,000	47,000	3,000

HANOVER TRUST CO.

MOST CONVENIENT BANK TO DO BUSINESS WITH

COR. WASHINGTON AND WATER STREETS BOSTON

HANOVER TRUST CO.
MOST CONVENIENT BANK TO DO BUSINESS WITH
COR. WASHINGTON AND WATER STREETS BOSTON

No.	Owner	Total	Sq. Ft.	Land	Building
111, 115A	I. A. Ratshesky *et al.* trs.	$ 63,000	1,238	$ 60,600	$ 2,400
135, 137	Ella A. Huntoon	30,500	711	28,400	2,100
139, 145	Theodore H. Tyndale	71,000	1,628	65,100	5,900
149	Richards Bradley tr.	39,000	1,097	32,900	6,100
153, 155	Jonathan French *et al.* trs.	36,000	1,100	30,800	5,200
157, 159	Thomas Taff hrs.	35,000	1,100	30,800	4,200
161, 163	H. Ellerton Lodge *et al.*	37,000	1,157	32,400	4,600
165	Hannah W. French hrs.	44,000	1,400	39,200	4,800
169, 171	Emma F. Williams	45,200	1,498	40,400	4,800
173	Francis C. Welch *et al.* trs.	52,000	1,795	46,600	5,400
175, 183	John Hall hrs.	129,000	4,348	108,700	20,300
185, 191	Benjamin Piscopo	170,000	4,700	141,000	29,000
	Cor. Cross.				
26, 28	Jonathan French *et al.* trs.	369,700	9,856	344,900	24,800
	Junc. Clinton.				
72, 86	George N. Black	170,000	4,000	160,000	10,000
88, 98	Mass. Realty Commercial Co.	200,000	4,606	184,200	15,800
100	F. O. Squire *et al.* trs.	24,000	475	21,400	2,600
102, 104	Geo. F. Parker	17,000	346	15,600	1,400
106, 110	James Davis hrs.	41,000	774	38,500	2,500
112, 120	James Davis hrs.	214,500	3,356	208,100	6,400
	Cor. Hanover.				
130, 134	Israel A. Ratshesky *et al.* trs.	240,000	3,850	231,000	9,000
138	Isabel Anderson	29,000	638	25,500	3,500
142	Geo. V. Yenetchi	40,000	912	36,500	3,500
148	Walter H. Roberts *et al.*	37,000	950	33,300	3,700
150, 156	Benj. F. Shattuck	80,500	2,242	67,300	13,200
	BLOSSOM STREET.				
5, 9	Elias Kamber	13,500	2,000	6,500	7,000
11	Abraham Anapolsky *et al.*	15,500	2,000	5,500	10,000
15	Abraham Anapolsky *et al.*	15,500	2,000	5,500	10,000
17	City of Boston	36,100	4,021	11,100	25,000
19	Otis H. Luke *et al.* trs.	6,800	1,389	3,800	3,000
21	Fletcher Ranney	12,300	903	2,500	9,800
23	Nathan Hurvitz	6,500	918	2,500	4,000
25	Fannie Hootstein	9,300	1,078	3,000	6,300
29	Margaret Quinn *et al.*	5,300	1,000	3,800	1,500
	City of Boston	105,600	25,216	65,600	40,000
	City of Boston	99,900	13,121	39,400	60,500
	Cor. McLean.				
6	Mary Klein	7,700	800	2,800	4,900
8	Barnett Messer	7,000	800	2,600	4,400
12	Jacob Goldsmith dev.	34,000	3,988	11,000	23,000
	Cor. Adams Place.				

Brookline Apartments, Land, Mortgages, Sales
HENDERSON & ROSS
1320 Beacon Street, Brookline
148 State Street, Boston

No.	Owner	Total	Sq. Ft.	Land	Building
14	James J. Storrow	$ 9,500	2,700	$ 7,500	$ 2,000
16	Leah Levine	7,000	1,200	3,300	3,700
18	Mary T. Grennan	10,400	1,100	3,100	7,300
20	Annie Warshawsky	15,500	1,455	4,400	11,100
	City of Boston	151,000	14,465	57,900	93,100
	Cor. Parkman.				
28, 30	Mary B. Cummings *et al.*	12,300	1,340	6,700	5,600
	Cor. Fruit.				
	Mass. Gen. Hospital	2,912,900	395,542	1,186,600	1,726,300

BLOSSOM COURT.

9	Neil F. Doherty	2,800	900	1,600	1,200
10	John F. Capen *et al.*	1,800	603	1,100	700
11	Mary A. Sears	1,800	603	1,100	700
12	Hannah E. Riordan	2,000	800	1,400	600
13	Hannah E. Riordan	2,000	800	1,400	600
14	William Weinstein	2,500	680	1,400	1,100
15	William Weinstein	2,200	680	1,400	800
16	Bencion Moskow	2,500	680	1,400	1,100

BOARD ALLEY.

2	Giovanni Gallenari	4,500	1,282	3,800	700

BOSWORTH STREET.

2	John R. Brewer hrs.	102,000	1,305	92,700	9,300
3	Ezra Zaidee *et al.*	89,500	1,300	80,600	8,900
	Moses Williams *et al.* trs.	360,000	3,625	232,000	128,000
	Cor. Chapman Place.				
8	Robert H. Gardiner tr.	273,000	4,929	207,000	66,000
8½, 9	Alfred Hemenway *et al.* trs.	75,000	1,344	63,200	11,800

BOWDOIN STREET.

14, 18	Mary G. Grout	35,500	3,968	27,800	7,700
20, 22	John H. Grout	27,000	3,294	23,100	3,900
30, 44	Bulfinch Realty Co.	36,000	1,600	19,200	16,800
60	H. W. Baxter, Jr. *et al.* trs.	15,000	1,915	11,500	3,500
64	James H. Parsons	20,000	3,000	15,000	5,000
66	Edmund I. Leeds	17,500	2,238	11,200	6,300
72	Albert M. Kreider	12,000	1,200	9,000	3,000
	Cor. Allston.				
86	Francis R. Bangs *et al.*	355,000	7,284	91,100	263,900
92	Jacob Fottler *et al.*	26,000	2,400	21,600	4,400

Newton REAL ESTATE in this section may be referred to Local office. :: :: HENDERSON & ROSS 630 Commonwealth Ave., Newton 148 State Street, Boston

No.	Owner	Total	Sq. Ft.	Land	Building
94	Jacob Fottler *et al.*	$ 23,000	2,100	$ 18,900	$ 4,100
98	Lucy A. Fottler	26,000	2,400	21,600	4,400
102, 104	Boston Baptist Soc. Union	535,000	8,687	173,700	361,300
	Cor. Ashburton Place.				
118	Jessie H. C. Inglis	44,000	1,238	37,100	6,900
126	Ransom F. Evans hrs.	38,000	1,400	30,800	7,200
130	Lawrence B. Cushing agt.	38,000	1,400	30,800	7,200
132	Soc. of New Jerusalem	47,000	1,600	36,800	10,200
136	Soc. of New Jerusalem	129,000	7,000	112,000	17,000
138, 144	Soc. of New Jerusalem	60,000	2,048	51,200	8,800
146, 150	Laurence Minot *et al.* trs.	80,000	2,100	63,000	17,000

BOWDOIN SQUARE.

1, 6	James D. Casey hrs.	248,000	12,316	209,400	38,600
7, 11	New Eng. Tel. and Tel. Co.	185,000	8,115	162,300	22,700
	Cor. Chardon				
	Cor. Green				
12, 15	Alfred Bowditch *et al.* trs.	393,200	27,193	278,700	114,500
	Cor. Cambridge				
16, 27	Proprs. Revere House	350,000	21,565	301,900	48,100
	Cor. Bulfinch				

BOWKER STREET.

9, 17	Wm. D. Sohier *et al.* trs.	79,000	4,954	44,600	34,400
19, 31	Charles W. Whittier trs.	23,000	2,544	21,600	1,400
31½	Charles W. Whittier trs.	30,900	3,861	30,900	
33, 39	Erastus B. Badger	53,000	3,982	33,900	19,100
41, 49	New Eng. Trust Co. tr.	52,000	3,650	34,700	17,300
	Cor. Chardon.				
18	P. & F. of Harvard College	16,500	1,205	12,100	4,400
24	Isabelle M. Carter	16,000	851	8,500	7,500
26, 30	New England Trust Co. trs.	45,000	2,798	26,800	18,400
		45200			

BOYLSTON STREET.

7, 15	Ransom F. Taylor *et al.*	492,000	4,025	362,300	66,700
17, 21	Lotta M. Crabtree	445,000	3,490	296,700	148,300
23, 27	Edison Electric Illum. Co.	352,000	3,595	324,600	27,400
33, 37	Edison Electric Illum. Co.	460,000	2,747	244,500	215,500
41, 43	Geo. S. Winslow *et al.* trs.	128,000	1,357	120,800	7,200
45, 47	Paul B. Watson *et al.* trs.	145,000	1,264	136,500	8,500

30, 34	George N. Black	245,000	2,575	236,900	8,100
36, 38	Francis C. Welch *et al.* trs.	108,500	1,304	101,700	6,800

No.		Owner	Total	Sq. Ft.	Land	Building
40,	42	Francis C. Welch *et al.* trs.	$ 111,000	1,336	$ 104,200	$ 6,800
44,	46	Francis C. Welch *et al.* trs.	111,000	1,336	104,200	6,800
48,	52	Boston Y. M. C. Union Cor. Tamworth.	820,000	15,624	703,000	117,000
		Chas. E. Cotting *et al.* trs. (Hotel Touraine) Cor. Tremont	2,500,000	15,623	1,484,200	1,015,800

BRATTLE STREET.

9,	11	National Security Bank	102,000	1,669	91,800	10,200
	15	National Security Bank	114,000	2,000	100,000	14,000
	19	National Security Bank	102,500	1,900	95,000	7,500
	25	R. Marston hrs. *et al.* lessees	96,000	2,000	84,000	12,000
	27	R. Marston hrs. *et al.* lessees	90,000	1,900	77,900	12,100
29,	51	James W. Johnson hrs. Cor. Brattle Sq.	800,000	23,273	605,100	194,900
53,	55	Louis Strauss tr.	232,000	5,916	195,200	36,800

BRATTLE SQUARE.

15,	16	Cyrus Sargeant hrs.	16,300	670	14,100	2,200
	17	Julia A. Flynn	17,000	670	14,100	2,900

BRIDGE COURT.

	5	Nicola Pisano	3,600	600	900	2,700
	7	Agostina Checio	3,600	600	900	2,700
	9	Max Uroff	1,100	700	1,100	
	6	Guisseppe Manzo *et al.*	3,900	767	1,200	2,700
	8	Antonio Langahe *et al.*	3,800	754	1,100	2,700
	10	City of Boston	1,400	922	1,400	

BRIGHTON STREET.

61,	63	William H. Coffey	10,100	1,063	5,300	4,800
	65	Louis Skliarsky	6,600	1,032	2,600	4,000
	67	Martin M. Lomasney	6,200	1,050	2,600	3,600
	69	George A. Medbery	7,900	1,015	2,500	5,400
	71	Anna K. Jacobi	7,900	1,015	2,500	5,400
	73	Etta Cohen	7,900	1,015	2,500	5,400
	75	Aaron Mancovitz	8,100	1,239	3,100	5,000
	77	Mary Levine	7,500	1,239	3,100	4,400
	79	Jennie D. Steuer	8,100	1,121	2,800	5,300
	81	Jennie D. Steuer	9,500	1,121	2,800	6,700
	83	David Mancovitz *et al.*	11,200	1,180	3,000	8,200
	85	Annie Springer Cor. Chambers.	11,600	1,100	3,900	7,700

No.	Owner	Total	Sq. Ft.	Land	Building
87	Minnie Stern	$11,000	900	$ 3,400	$ 7,600
89	Sadie Solomon	7,200	936	2,300	4,900
91	Max Fish	6,300	936	2,300	4,000
93	Rebecca Shultz	8,000	936	2,300	5,700
95	Ida Aronson	8,000	908	2,200	5,800
97	David B. Coburn	6,300	908	2,200	4,100
99	Sadie Solomon	6,000	856	2,100	3,900
101	Bessie Freeman	7,000	850	2,100	4,900
103	Rosie A. Finn	7,300	850	2,100	5,200
105	Louis H. Levenson	9,800	900	2,300	7,500
107	Louis H. Levenson	8,000	1,283	3,200	4,800
	Cor. Brighton St. Avenue.				
109	Louis H. Levenson	4,700	644	1,600	3,100
111, 113	Louis Levenson	18,000	2,400	6,000	12,000
115, 119	Everett E. Dickey *et al.*	10,700	1,500	3,700	7,000
	Cor. Poplar.				
123	Ida Margolies	13,300	1,509	5,300	8,000
125	Max Lebowich	11,500	1,405	3,900	7,600
127	Max Lebowich	10,500	1,197	3,000	7,500
129	Max Lebowich	10,500	1,275	3,200	7,300
131	Max Lebowich	10,500	1,271	3,200	7,300
133	Max Lebowich	11,000	1,485	3,700	7,300
135, 137	Betsey Kerrch	16,000	2,297	5,700	10,300
139, 141	Adolph H. Graustein	14,500	2,148	5,900	8,600
14	Elizabeth Peyser	4,100	890	2,700	1,400
16	Elizabeth Peyser	4,100	890	2,700	1,400
18, 22	Thomas Butler *et al.*	4,500	890	3,100	1,400
24, 26	Thomas Butler *et al.* tr.	4,500	890	3,100	1,400
32, 50	Boston Elevated Ry. Co.	45,200	11,767	41,200	4,000
62	Daniel J. McLaughlin	6,000	636	1,900	4,100
66	Eugene F. Ladd trs.	4,700	700	2,100	2,600
	Cor. Brighton St. Place.				
68, 70	Patrick J. Collins	17,000	2,000	5,000	12,000
r. 70	Gertie Freeman	7,200	1,400	2,500	4,700
	2 Brighton Street Place.				
72	Patrick J. Collins	6,500	780	2,000	4,500
74	Louis Levenson	12,500	1,869	4,600	7,900
78, 80	Bessie Oshry	19,300	3,012	6,800	12,500
84	Annie Shulkin	14,500	2,208	4,400	10,100
	Cor. Barton Court.				
92, 96	Morris Fish	20,500	1,800	4,500	16,000
98	Morris Fish	8,300	1,300	3,300	5,000
100	Ethel L. Estrange	6,000	867	2,200	3,800
r. 100	Harris Swartz	1,500	1,000	1,500	
102	Pauline Robinson	5,700	806	2,000	3,700

No.	Owner	Total	Sq. Ft.	Land	Building
104	Rose Pinansky *et al.*	$ 5,700	900	$ 2,200	$ 3,500
106	Rose Pinansky *et al.*	5,700	900	2,200	3,500
108	Sarah Fine	8,200	900	2,400	5,800
	Cor. Milton.				
110	Moses Williams *et al.* trs.	6,500	1,063	3,000	3,500
114	Simon L. Smith	5,200	634	1,700	3,500
	Cor. Poplar.				
122	Sophie Gateman	4,800	372	1,300	3,500
124	Etta Wolff	10,700	1,260	3,200	7,500
126	Hyman Abrams *et al.*	10,000	1,200	3,000	7,000
128	Louis Weinberg	10,500	1,200	3,000	7,500
130	Patrick J. Collins	10,500	1,200	3,000	7,500
132	Patrick J. Collins	10,200	1,350	3,400	6,800
134	Jacob Goldstein *et al.*	11,000	1,710	4,300	6,700
136	Florence Lombon	11,000	1,692	4,200	6,800

BROAD STREET.

5	Francis P. Nash *et al.* trs.	66,000	1,350	64,000	2,000
	Cor. Doane.				
9	R. M. Bradley *et al.* trs.	46,000	715	43,000	3,000
15, 19	G. Wigglesworth *et al.* trs.	750,000	7,589	356,700	393,300
	Cor. Central.				
33	P. & F. of Harvard College	440,000	3,680	198,700	241,300
	Cor. Water.				
45	Charles W. Galloupe hrs.	105,000	1,842	88,400	16,600
47, 49	Charles H. Taylor *et al.* trs.	99,000	2,689	86,000	13,000
61	Wm. J. Stober	90,500	1,237	75,500	15,000
63, 65	P. & F. of Harvard College	48,800	1,008	43,300	5,500
67	Alfred Hemenway *et al.* trs.	39,000	900	31,500	7,500
69	Alfred Hemenway *et al.* trs.	34,500	887	27,500	7,000
71, 73	Edward B. Bayley	35,300	880	27,300	8,000
75, 77	Eliza B. Macquarrie	84,800	1,709	59,800	25,000
	Cor. Batterymarch.				
83	A. Shuman	156,200	4,039	121,200	35,000
87	A. Shuman	170,200	5,920	130,200	40,000
89	Wm. A. Paine	108,000	4,470	89,400	18,600
91	Wm. A. Paine	52,600	2,478	44,600	8,000
93, 95	Wm. A. Paine tr.	176,900	4,113	106,900	70,000
	Cor. Franklin.				
99, 101	Willard Dalrymple *et al.* trs.	105,700	3,429	85,700	20,000
103, 107	John D. Bates hrs.	77,900	3,047	60,900	17,000
109, 113	Chas. E. Cotting *et al.* trs.	96,600	4,198	75,600	21,000
115, 119	Chas. E. Cotting *et al.* trs.	68,000	3,789	53,000	15,000
121, 125	Chas. E. Cotting *et al.* trs.	70,600	3,972	55,600	15,000
127, 133	Chas. E. Cotting *et al.* trs.	65,800	3,413	47,800	18,000

A. B. SEE ELECTRIC ELEVATORS

Minot Bldg., 111 Devonshire St., Boston

No.	Owner	Total	Sq. Ft.	Land	Building
153, 169	William Foster dev.	$205,000	7,298	$146,000	$ 59,000
	Cor. High.				
175, 177	Aaron Ordway hrs.	60,100	1,409	45,100	15,000
179, 181	Aaron Ordway hrs.	143,900	5,422	113,900	30,000
	Junc. Atlantic Avenue.				
	Cor. Central.				
24, 26	Ralph B. Williams	64,800	1,250	58,800	6,000
28	Ralph B. Williams	43,000	1,100	37,000	6,000
30	Mary A. Bixby *et al.*	35,000	1,000	30,000	5,000
32	Horatio N. Glover *et al.* trs.	37,000	994	32,000	5,000
34	Horatio N. Glover *et al.* trs.	37,000	1,000	32,000	5,000
36	Edward J. Sampson	37,000	1,000	32,000	5,000
38	Andrew Fiske tr. *et al.*	37,000	1,000	32,000	5,000
40, 42	Charles H. Cole	51,000	1,209	44,300	6,700
44, 46	Charles E. Stratton *et al.* trs.	64,000	1,100	55,000	9,000
	Cor. Milk.				
50, 52	Chas. E. Cotting *et al.* trs.	70,700	1,730	65,700	5,000
54, 56	Paul B. Watson *et al.* trs.	29,900	880	26,400	3,500
58, 60	Alex. S. Wheeler *et al.* trs.	27,800	859	24,000	3,800
62	Haliburton Fales	36,000	1,083	27,000	9,000
64	Wm. A. Gaston *et al.* trs.	25,500	850	23,000	2,500
66	Haliburton Fales	24,100	800	21,600	2,500
68, 70	Edward V. Bird	38,900	1,027	35,900	3,000
	Cor. Custom House.				
72	Tappan E. Francis hrs.	33,800	962	28,800	5,000
74, 76	Daniel G. Finnerty *et al.*	28,200	1,076	23,700	4,500
78, 82	Edmund D. Codman *et al.* trs.	160,000	5,400	135,000	25,000
	Cor. Franklin.				
88	Alfred Bowditch *et al.* trs.	430,600	7,436	163,600	267,000
	Cor. Wharf.				
104	Charles E. Cotting *et al.* trs.	42,000	1,600	36,800	5,200
106, 112	Charles E. Cotting *et al.* trs.	62,600	2,662	50,600	12,000
114	Sarah W. Pickering devs.	28,200	1,370	24,700	3,500
116	Alice C. Bailey	25,000	880	18,500	6,500
	Cor. Export.				
122, 124	Amasa Stetson hrs. *et al.*	32,600	1,405	28,100	4,500
	Cor. India Square.				
126	Louise P. Spinney	14,500	697	11,800	2,700
128	Ida L. Samson	14,300	682	12,300	2,000
130, 130½	Sarah W. Pickering *et al.*	25,300	1,071	19,300	6,000
132, 140	Proprs. Rowe's Wharf	76,500	2,649	71,500	5,000
	Cor. Atlantic Avenue.				
	BROADWAY				
	(Formerly Pleasant Street)				
173	Michael P. Murphy	13,000	714	10,700	2,300
181	George F. McGahey	32,900	2,290	22,900	10,000
187	Hayward C. Dodge	22,000	1,879	15,000	7,000

WILLIAM E. McCOY & CO., REAL ESTATE AND INSURANCE

OFFICES: 451 Old South Bldg., Boston; 1345 Beacon Street, Brookline

No.	Owner	Total	Sq. Ft.	Land	Building
193	Harlan P. Whitcomb hrs.	$16,500	1,480	$12,600	$ 3,900
201	Marietta L. Murphy	15,000	1,308	11,100	3,900
	John C. Kiley	5,800	484	5,800	
215	George F. McGahey	14,500	924	12,000	2,500
	(Formerly Broadway Extension)				
251	Geo. H. Penniman *et al.*	40,000	2,800	14,000	26,000
277	Geo. H. Penniman *et al.*	39,800	3,928	22,600	17,200
289	John J. Murphy	6,000	800	3,000	3,000
291	John J. Murphy	6,000	800	3,000	3,000
297	William Kirby	5,200	697	2,700	2,500
	(Formerly Pleasant Street)				
156, 158	George W. Phillips hrs.	27,000	1,749	21,000	6,000
162	Frank T. Horgan	23,000	1,680	13,400	9,600
166, 178	Harlan P. Whitcomb hrs.	57,000	5,762	41,800	15,200
180, 188	Boyd R. U. Walker	22,900	2,225	16,100	6,800
202	Edwin M. Bigelow hrs.	13,200	1,250	10,700	2,500
206	Leslie Hastings	13,200	1,260	10,700	2,500
	(Formerly Broadway Extension)				
234	Susan Sherry devs.	13,500	1,313	6,900	6,600
248, 250	Kimball Union Academy trs.	11,600	1,138	5,700	5,900
252, 254	Nicolo Di Nozzi *et al.*	10,900	1,144	5,700	5,200
256, 258	George H. Wilson *et al.*	8,700	1,074	5,400	3,300
262	George H. Wilson *et al.*	8,500	1,005	5,000	3,500
	Boston & Albany R. R. Co.	8,500	2,300	8,500	
268, 270	Sadie E. Maloof	6,900	825	4,100	2,800
286, 294	John F. Noonan hrs.	18,400	2,652	11,900	6,500
	Boston & Albany R. R. Co.	57,500	11,480	40,500	17,000
	Junc. Curve.				
	Boston & Prov. R. R. Corp.	205,000	41,000	205,000	

BROMFIELD STREET.

11, 21	Charles F. Adams *et al.*	393,000	8,545	350,300	42,700
23, 29	George U. Crocker *et al.* trs.	556,000	9,238	508,100	47,900
	Cor. Province.				
31, 33	Charles A. Coolidge *et al.* trs.	104,000	1,070	96,300	7,700
35, 37	Robt. B. Lincoln *et al.*	85,000	1,050	76,700	8,300
41, 43	Mass. Bible Society	92,000	1,177	84,700	7,300
45, 51	Adelaide J. Sargent *et al.* trs.	284,000	2,329	167,700	116,300
55	John O'Connor	102,000	1,253	90,200	11,800
20, 22	Fannie E. Morrison	122,000	1,885	115,000	7,000
24, 26	Wm. A Gaston	112,000	1,900	106,400	5,600
28, 30	Richard H. Dana *et al.* trs.	65,000	1,991	59,700	5,300
32, 38	Alonzo W. Perry *et al.*	725,000	10,070	604,200	120,800
40, 44	Helen Seely	550,000	5,828	408,000	142,000
50, 54	Edmund T. Pratt tr.	435,000	6,108	397,000	38,000

HENRY D. BENNETT, *Brookline and Boston*
Real Estate, Mortgages, Insurance
85 WATER STREET PROPERTY ON THIS STREET FOR SALE

PIERCE L. McCARTHY
REAL ESTATE — 18 Tremont St.

BULFINCH STREET.

No.	Owner	Total	Sq. Ft.	Land	Building
2	Union Institution for Savings	$18,000	1,600	$12,000	$ 6,000
3	Clinton B. Sherwood	17,000	1,808	12,700	4,300
4	Jessie B. Hayes	15,000	1,627	11,400	3,600
6	Hayman Lipman	18,000	1,728	12,100	5,900
8	Sarah M. Fay	18,000	1,645	12,300	5,700
10	Annie B. Matthews tr.	33,000	1,728	29,400	3,600
	Cor. Howard.				
12½, 14	James H. Beals	15,500	1,264	10,700	4,800
16	Israel A. Rich devs.	13,000	1,355	8,800	4,200
18	H. W. Baxter, Jr. *et al.* trs.	16,000	1,291	7,100	8,900
20	H. W. Baxter, Jr. *et al.* trs.	21,000	2,650	13,300	7,700
22	Annie L. Green	15,000	1,166	8,200	6,800
24	Thomas Riley hrs.	25,000	2,226	17,800	7,200
	Cor. Allston.				
	City of Boston	85,000	6,098	48,800	36,200
7	Lyman Gibbs	11,500	1,474	8,800	2,700
9	Edmund I. Leeds	10,500	1,500	9,000	1,500
11	Lyman Gibbs	11,500	1,500	9,000	2,500

BULFINCH PLACE.

	Cor. Bulfinch.				
1, 4	Bulfinch Realty Co.	185,000	8,055	80,500	104,500
5, 6	Bulfinch Realty Co.	78,000	4,554	41,000	37,000
	Cor. Bowdoin.				
7	H. W. Baxter, Jr. *et al.* trs.	34,000	2,200	24,200	9,800
8	H. W. Baxter, Jr. *et al.* trs.	50,000	3,619	25,300	24,700
10	Daniel Goodnow	23,000	2,287	16,000	7,000
	Proprs. Bulfinch Pl. Ch.	78,000	6,000	48,000	30,000
	Cor. Bulfinch.				

BUMSTEAD COURT.

	Edison Electric Illum. Co.	165,000	3,427	116,500	48,500

BURROUGHS PLACE.

(Now Dillaway Street.)

BUTTRICK PLACE.

1	Walter Ela tr.	2,700	640	1,900	800
2	Walter Ela tr.	2,000	640	1,300	700
3	Walter Ela tr.	1,800	640	1,100	700
4	Walter Ela tr.	1,700	640	1,100	600

CAMBRIDGE STREET.

23, 25	John F. McNamee *et al.* trs.	30,200	3,155	25,200	5,000
29, 33	Moses Richmond	45,000	3,559	32,000	13,000
35, 43	Moses Richmond	55,000	5,000	46,000	9,000
	Cor. Staniford.				
49	Geo. C. Shattuck hrs.	41,200	5,600	39,200	2,000

BOSTON BROOKLINE BRIGHTON BACK BAY REAL ESTATE
HENDERSON & ROSS, 148 STATE STREET, BOSTON

McMORROW College Shoes For College Men
(Formerly with H. H. Tuttle Co.)
238 Washington Street, Boston (Opp. Young's Hotel.)

No.	Owner	Total	Sq. Ft.	Land	Building
55	Geo. B. Shattuck	$ 8,300	1,130	$ 7,300	$ 1,000
57	Geo. B. Shattuck	8,800	1,130	7,300	1,500
	City of Boston	64,800	7,000	64,800	
	City of Boston	65,000	11,000	55,000	10,000
	Cor. Lynde.				
79, 87	Annie G. Chadbourne *et als.*	14,900	954	12,400	2,500
91, 93	Mary E. Jones	9,400	900	8,100	1,300
95, 97	John B. Osborn	11,400	900	7,600	3,800
99, 101	John B. Osborn	11,100	900	8,100	3,000
105	Julius M. Dehon	14,800	900	10,800	4,000
	Cor. Chambers.				
113, 115	City of Boston	7,000	539	6,400	600
117, 125	Eugene F. Ladd tr.	19,700	1,870	11,200	8,500
1st r. 129	Eugene F. Ladd tr.	2,300	910	1,800	500
2d r. 129	Eugene F. Ladd tr.	3,100	1,070	2,100	1,000
131, 135	Eugene F. Ladd tr.	10,700	1,225	6,700	4,000
137, 143	Eugene F. Ladd tr.	13,900	1,575	7,900	6,000
145, 151	Joseph Rittenberg	16,400	1,562	7,800	8,600
153, 157	Carrie A. Thorndike	20,200	1,500	9,800	10,400
	Cor. North Russell				
161, 171	Bertha E. Arseno	9,300	1,553	9,300	
173, 177	Neil F. Doherty	16,500	2,000	12,500	4,000
181, 183	Mary Meltzer *et al.*	24,200	2,060	12,400	11,800
185	Mary Meltzer *et al.*	24,100	2,052	12,300	11,800
187, 189	Mary Meltzer *et al.*	25,300	2,246	13,500	11,800
193, 195	Ephraim Whitney hrs.	33,900	3,800	31,400	2,500
	Cor. Blossom.				
201, 203	Boston S. D. & Trust Co.	22,400	2,400	20,400	2,000
205, 209	Herbert M. Federhen tr.	14,100	3,500	14,000	100
215, 219	Prescott F. Hall	17,000	2,000	10,000	7,000
	Cor. Lawrence Place.				
223, 227	John D. Blake *et al.*	11,300	1,539	8,800	2,500
229, 233	John D. Blake *et al.*	21,300	2,718	19,000	2,300
	Cor. North Anderson.				
237, 239	Francis R. Bangs *et al.* trs.	29,400	3,625	25,400	4,000
243, 249	Wm. I. Munroe tr.	18,000	3,800	16,200	1,800
251, 253	Mass. Gen. Hospital	10,400	1,805	8,600	1,800
	Cor. Cypress.				
259, 267	Mass. Gen. Hospital	57,100	9,240	53,100	4,000
	Cor. Grove.				
273, 275	Mass. Gen. Hosp.	21,100	2,200	14,300	6,800
277, 285	Mass. Gen. Hosp.	12,300	2,500	11,300	1,000
287, 291	Mass. Gen. Hosp.	10,400	1,987	8,900	1,500
293, 295	Max Zurman	19,100	2,028	9,100	10,000
297	Max Zurman *et al.*	16,400	1,585	7,100	9,300
301	James F. Ellis	7,200	900	4,100	3,100
305, 307	Melvin O. Adams *et al.* trs.	8,900	1,300	5,900	3,000

A. B. SEE ELECTRIC ELEVATORS

Minot Bldg., 111 Devonshire St., Boston

No.	Owner	Total	Sq. Ft.	Land	Building
309, 311	Ephriam Lissner	$ 10,600	1,625	$ 7,300	$ 3,300
313, 315	Max Witt	11,800	1,576	7,100	4,700
317, 319	Fred B. Rice	11,900	2,430	9,700	2,200
327, 333	Herbert M. Federhen tr.	9,800	2,415	9,700	100
337, 343	Francis R. Roberts dev.	12,000	2,400	9,600	2,400
347, 355	Neil McNeil	60,000	6,280	37,700	22,300
359, 369	Joseph A. Costello *et al.*	100,000	6,900	55,200	44,800
	Cor. Charles.				
2, 6	Louis Devincenzi	55,000	2,900	34,800	20,200
8, 16	Wm. Hoag *et al.* trs.	138,000	7,819	109,500	28,500
	Cor. Bowdoin.				
	CAMBRIDGE STREET AVENUE.				
3, 4	James F. Ellis	1,000	400	500	500
	CANAL STREET.				
	Cor. Merrimac.				
	City of Boston	457,000	41,470	456,200	800
53, 85	Andrew A. Badaracco *et al.* trs.	122,400	8,742	69,900	52,500
4, 8	Wm. A. Gaston *et al.* trs.	138,000	3,000	114,000	24,000
12, 14	Ruth W. Sears	58,800	1,650	51,800	7,000
16, 18	Ruth W. Sears	70,000	2,000	60,000	10,000
20, 22	Reuben Sherburne	69,000	2,352	61,200	7,800
24, 26	George W. Philips hrs.	71,800	2,650	63,600	8,200
28, 30	Elizabeth T. Eldridge hrs.	77,900	2,987	65,700	12,200
32, 34	C. E. Cotting *et al.* trs.	78,000	3,278	65,600	12,400
36, 40	C. E. Cotting *et al.* trs.	153,700	6,668	126,700	27,000
42, 46	C. E. Cotting *et al.* trs.	85,400	3,335	66,700	18,700
	Cor. Market.				
50, 52	Augustus Hemenway *et al.* trs.	168,000	7,300	138,700	29,300
66	Augustus Hemenway *et al.* trs.	137,000	7,300	116,800	20,200
70	Augustus Hemenway *et al.* trs.	135,600	7,537	120,600	15,000
76, 78	Theodore E. Clark	85,500	3,915	70,500	15,000
84, 98	Arthur L. Howard *et al.* trs.	382,000	14,547	290,900	91,100
	Cor. Traverse.				
104, 110	Patrick A. Sullivan	121,100	3,553	110,100	11,000
122, 124	Thomas Butler *et al.* trs.	82,200	4,060	81,200	1,000
126, 134	Thomas Butler *et al.* trs.	91,200	4,060	85,200	6,000
144	Eugene F. Ladd, tr.	30,800	1,353	28,300	2,500
146, 148	Eugene F. Ladd tr.	30,800	1,353	28,300	2,500
152	Eugene F. Ladd tr.	30,800	1,353	28,300	2,500
154, 158	Eugene F. Ladd tr.	156,000	6,090	116,000	40,000
160, 166	Thomas Butler *et al.* trs.	117,200	3,964	95,200	22,000
168, 172	Patrick A. McDonnell	119,600	2,131	74,600	45,000

When You Say **Henderson & Ross** You Think **REAL ESTATE**

1320 BEACON STREET, BROOKLINE - - - 148 STATE STREET, BOSTON

CARNES PLACE.

No.	Owner	Total	Sq. Ft.	Land	Building
1	George E. Lothrop	$ 4,000	998	$ 4,000	
2, 3	George E. Lothrop	17,500	2,685	16,000	$ 1,500

CAUSEWAY STREET.

1	Rachel L. Gordon *et al.*	11,300	900	8,100	3,200
3	Hosea H. Dustin	9,300	904	6,800	2,500
5	Eugene F. Ladd tr.	8,400	834	5,600	2,800
7	Eugene F. Ladd tr.	8,400	837	5,600	2,800
9	Mary A. Moore	8,900	900	6,100	2,800
13, 17	Julia Graustein	13,100	1,600	10,800	2,300
19, 21	Julia Graustein	7,200	800	5,400	1,800
23	Francis J. Howard tr.	10,400	900	6,800	3,600
27	Julia Graustein	8,400	925	6,900	1,500
29	Julia Graustein	13,300	900	6,800	6,500
31	Richard Banfield *et al.* trs.	9,300	900	6,800	2,500
35	Richard Banfield *et al.* trs.	14,100	750	13,100	1,000
	Cor. Merrimac.				
49			Valued at 139 Merrimac St.		
55, 59	L. C. Durkee *et al.* hrs.	56,600	1,875	50,600	6,000
	Cor. Lancaster.				
65	Neil Doherty hrs.	39,400	1,062	31,900	7,500
69, 71	Edward J. Gilbride *et al.*	29,500	1,020	25,500	4,000
73, 75	J. E. Doherty *et al.* trs.	29,500	1,020	25,500	4,000
81, 89	Peter Bent Brigham Hosp.	328,200	9,508	266,200	62,000
	Cor. Portland.				
91, 95	H. Hollis Hunnewell devs.	286,700	8,056	241,700	4,500
101, 111	James H. Beal	230,100	6,368	210,100	20,000
	Cor. Friend.				
115, 117	New Eng. Trust Co. trs.	197,400	4,524	167,400	30,000
119, 123	Harry S. Kelsey	106,200	2,887	98,200	8,000
125, 133	New Eng. Trust Co. trs.	171,300	3,520	151,300	20,000
	Cor. Canal.				
	City of Boston	650,900	53,990	647,900	3,000
	Cor. Haverhill.				
147, 153	Thomas Butler *et al.* trs.	52,700	2,762	49,700	3,000
155, 165	T. & E. J. Butler trs.	55,900	4,647	53,400	2,500
	Cor. Beverly.				
201, 203	Richards & Company, Inc.	24,700	1,950	23,400	1,300
239, 245	C. B. Wheelock *et al.* trs.	239,000	13,245	106,000	133,000
251	H. E. Converse *et al.* trs.	482,400	17,560	175,600	306,800
289	Daniel McLaughlin *et al.*	6,000	980	3,900	2,100
291	Miriam V. Cohen	9,200	1,307	5,900	3,300
	Cor. Prince.				

HANOVER TRUST CO.
MOST CONVENIENT BANK TO DO BUSINESS WITH
COR. WASHINGTON AND WATER STREETS BOSTON

HANOVER TRUST CO.
MOST CONVENIENT BANK TO DO BUSINESS WITH
COR. WASHINGTON AND WATER STREETS BOSTON

No.	Owner	Total	Sq. Ft.	Land	Building
8, 12	Frank B. Roberts Cor. Leverett.	$ 12,000	1,200	$ 9,000	$ 3,000
r. 14	Frank B. Roberts	3,800	900	2,300	1,500
16	Frank B. Roberts	12,000	1,200	9,000	3,000
18	Neil Doherty hrs.	13,600	1,483	11,100	2,500
20	Walter E. Knight	15,200	1,365	10,200	5,000
22, 24	Sanford F. Petts Cor. Wall.	22,600	1,200	12,600	10,000
26, 28	Richard Morrison dev.	14,700	940	12,200	2,500
30, 32	Richard Morrison dev.	21,800	1,397	16,800	5,000
34, 36	Gilman Tyng	20,500	1,205	14,500	6,000
38, 40	Ida Shapiro Cor. Lowell.	66,000	2,640	39,600	26,400
44, 54	Boston Elevated Ry. Co. Cor. Billerica.	128,600	7,630	110,600	18,000
60, 64	Theodore H. Tyndale	43,400	1,335	33,400	10,000
68, 72	Mary A. Shea *et al.* Cor. Nashua.	215,100	7,905	158,100	57,000
	Boston & Lowell R. R. Co.	1,059,000	325,474	849,600	209,400
	B. & M. R. R. Co.	3,413,000	512,469	2,508,800	904,200
	Fitchburg R. R. Co. Cor. Beverly.	302,100	83,578	257,700	44,400
228, 250	E. D. Codman *et al.* trs. Cor. Charlestown Bridge.	777,100	42,820	193,300	583,800
294	Ella P. Boggs Cor. Charles River Avenue.	91,500	21,460	85,800	5,700

CENTRAL STREET.

7, 9	Fifty Associates	54,000	1,100	50,600	3,400
11	Fifty Associates	50,000	1,100	46,200	3,800
17	Fifty Associates	46,000	1,100	41,800	4,200
19, 21	Fifty Associates	46,000	1,105	42,000	4,000
23, 25	Fifty Associates	50,000	1,105	43,100	6,900
27, 33	Charles W. Rowell	81,000	1,980	71,300	9,700
35, 37	Francis R. Bangs tr.	37,000	960	34,500	2,500
73	Moses Williams, Jr., *et al.* trs. Cor. India	47,500	1,192	46,500	1,000
50	New Eng. Trust Co. tr.	31,000	1,260	29,500	1,500
10, 12	Ellen G. Cary	72,000	1,496	65,800	6,200
14, 16	Andrew C. Wheelwright	29,000	620	26,000	3,000
18, 20	Henry L. Potter	42,000	945	35,000	7,000
22, 24	City Club Corporation	44,000	840	31,100	12,900
26, 28	Mary Coolidge *et al.*	40,000	926	34,300	5,700
30, 36	William H. Smith	100,000	1,852	74,000	26,000
74, 76	W. Dalrymple *et al.* trs. Cor. McKinley Square.	136,000	2,762	116,000	20,000

WILLIAM P. NATALE
Will Buy or Trade Real Estate. 131 STATE ST.

CENTRAL WHARF.

No.	Owner	Total	Sq. Ft.	Land	Building
32	Lawrence H. H. Johnson tr.	$17,000	1,225	$13,500	$ 3,500
33	Central W. & W. D. Corp.	15,700	1,223	12,200	3,500
34	Central W. & W. D. Corp.	15,700	1,219	12,200	3,500
35	Central W. & W. D. Corp.	15,600	1,214	12,100	3,500
36	Central W. & W. D. Corp.	15,600	1,214	12,100	3,500
37	Francis R. Bangs *et al.* trs.	15,800	1,225	12,300	3,500
38	Central W. & W. D. Corp.	15,700	1,223	12,200	3,500
39	Moses Williams *et al.* trs.	15,700	1,219	12,200	3,500
40	Central W. & W. D. Corp.	17,200	1,371	13,700	3,500
41	Mary E. Goldsmith tr.	15,800	1,327	12,000	3,800
42	Francis C. Welch tr.	14,000	1,171	10,500	3,500
43	Central W. & W. D. Corp.	14,000	1,166	10,500	3,500
44	Lucy L. Harding *et al.*	14,000	1,171	10,500	3,500
45	Francis R. Bangs *et al.* trs.	14,000	1,171	10,500	3,500
46	Central W. & W. D. Corp.	14,000	1,161	10,500	3,500
47	Central W. & W. D. Corp.	14,000	1,171	10,500	3,500
48	Central W. & W. D. Corp.	14,000	1,166	10,500	3,500
49	Central W. & W. D. Corp.	14,000	1,171	10,500	3,500
50	Central W. & W. D. Corp.	14,000	1,171	10,500	3,500
	Central W. & W. D. Corp.	37,800	4,722	37,800	

CHAMBERS STREET.

7	Bertha Ross	16,700	1,683	7,200	9,500
9	Cyrus Sargent	9,000	1,620	6,500	2,500
11	Rebecca Bychower	11,300	1,584	6,300	5,000
15A	Marks Mittenthal	8,500	1,545	6,200	2,300
15	Fannie A. Tinkham	7,900	1,400	5,600	2,300
17	Joshua Bennett hrs.	7,500	1,311	5,200	2,300
19	H. W. Baxter, Jr., *et al.* trs.	11,100	1,533	6,100	5,000
21	H. W. Baxter, Jr., *et al.* trs.	11,100	1,533	6,100	5,000
23	H. W. Baxter, Jr., *et al.*, trs.	11,100	1,533	6,100	5,000
27	Sec. Ref. Pres. Church	29,800	5,198	20,800	9,000
35	Neil Doherty hrs.	11,800	1,377	5,500	6,300
37	Sarah A. Cronin *et al.*	10,300	1,377	5,500	4,800
39	Anna B. Stearns	15,400	1,650	6,600	8,800
43	Anna B. Stearns	12,400	1,100	4,400	8,000
45	John F. Cranston *et al.*	11,500	1,750	7,000	4,500
47	Cosino Mascari	19,200	1,796	7,200	12,000
49	Arthur I. Shain	19,200	1,786	7,200	12,000
51	Abraham Kurinsky	10,500	1,750	7,000	3,500
53, 55	Frank B. Roberts Cor. Green.	22,100	1,750	13,100	9,000
65, 67	Rubin Spigel *et al.*	23,600	1,962	7,400	16,200

No.	Owner	Total	Sq. Ft.	Land	Building
69	Isaac Goldenberg	$13,600	1,962	$ 5,900	$ 7,700
73	Patrick O'Brien hrs.	10,000	2,028	5,600	4,400
75	Patrick O'Brien hrs.	11,500	2,106	5,800	5,700
77	Rose D. Helpern	15,000	1,738	4,800	10,200
79	Rose D. Helpern	14,700	1,698	4,700	10,000
81	Max Winisky	14,600	1,674	4,600	10,000
83	Rubin Seletzky	14,600	1,682	4,600	10,000
85	Barnard Long	10,300	1,391	3,800	6,500
87	Louis Geisinger	10,100	1,400	3,900	6,200
89	Jacob Goldstein	10,300	1,305	3,600	6,700
91	Ida Siegel	12,300	1,400	3,900	8,400
93, 99	John B. O'Brien hrs.	18,500	4,625	11,600	6,900
103	Minnie Aarons	10,500	1,831	5,500	5,000
109	Jacob Halpern	26,400	4,797	14,400	12,000
127	Hyman Goodowsky	16,200	2,071	5,700	10,500
129	Dora Mazur	14,300	1,396	3,800	10,500
131	Abraham Sandler	8,300	1,157	3,200	5,100
133	Sarah Kaizer	11,600	1,322	3,600	8,000
135	Sarah Kaizer	11,800	1,386	3,800	8,000
137	Louis H. Levenson	9,900	1,200	3,300	6,600
139, 143	Louis H. Levenson	33,100	4,413	12,100	21,000
145	Jos. Weinberg *et al.*	9,500	1,100	3,000	6,500
147	Julius Epstein *et al.*	6,500	900	2,500	4,000
175	William A. Dunn	12,500	1,160	4,400	8,100
	Cor. Ashland.				
177	Alexander Glick *et al.*	8,800	1,146	3,100	5,700
179	George Walker	8,500	1,044	3,100	5,400
181	Frank Howell	8,500	1,030	3,100	5,400
183	Fannie Levingston	10,800	1,032	3,400	7,400
185	Henry Lesser	13,300	1,056	5,800	7,500
	Cor. Spring.				
193	Abraham S. Bearse	13,000	1,174	7,100	5,900
195	Myer Gross	9,200	1,070	3,500	5,700
197	Jacob Block	8,700	1,071	3,500	5,200
199	Jacob Block	8,700	1,085	3,500	5,200
201	Agostala Alvina	4,100	540	1,600	2,500
203	Sadie Solomon	3,400	451	1,400	2,000
205	Carlo Bacigalupo *et al.*	2,700	451	1,600	1,100
	Cor. Barton.				
207, 213	Rebecca Bornstein	16,700	1,519	5,700	11,000
215, 217	Nathan Bovarnick	8,100	975	2,700	5,400
219	Nathan Bovarnick	8,600	750	2,600	6,000
	Cor. Brighton.				
229, 231	Annie Springer	11,600	1,100	3,900	7,700
237	Rebecca Wyzanski tr.	7,700	948	2,600	5,100
239	Fannie Rosenberg	6,700	810	2,200	4,500
	Cor. Auburn.				

Brookline Apartments, Land, Mortgages, Sales
HENDERSON & ROSS
1320 Beacon Street, Brookline
148 State Street, Boston

A. B. SEE ELECTRIC ELEVATORS

Minot Bldg., 111 Devonshire St., Boston

No.	Owner	Total	Sq. Ft.	Land	Building
247	Alter Lanes *et al.*	$ 10,400	810	$ 3,200	$ 7,200
249	Elick Feinberg *et al.*	5,600	752	2,100	3,500
251, 253	David Pokat *et al.*	12,400	1,449	4,000	8,400
10, 12	Eugene F. Ladd tr.	15,300	1,811	10,900	4,400
14	Eugene F. Ladd tr.	8,700	1,423	5,700	3,000
18	Hyman Goodowsky	12,500	1,200	4,800	7,700
r. 18	Joshua Bennett hrs.	2,000	1,496	1,800	200
20, 22	Geo. H. Tinkham surv'g. tr.	16,100	2,289	8,600	7,500
24	Georgiana Tinkham	20,700	3,159	12,600	8,100
30	Nathan N. Levins *et al.*	15,200	1,969	6,900	8,300
32	Fannie Goldberg	14,100	1,670	5,800	8,300
34	Frank Starnfield	14,000	1,631	5,700	8,300
38	Frances E. Willard Set.	56,000	8,773	28,500	27,500
44	Frances E. Willard Set.	10,500	1,471	5,500	5,000
46	Frances E. Willard Set.	11,600	1,763	6,600	5,000
50	Rufus K. Noyes	8,600	1,226	4,600	4,000
52	Richard Bateman	9,500	1,219	4,900	4,600
54	Richard Bateman	11,100	1,237	6,200	4,900
	Cor. Eaton.				
56	Eugene F. Ladd tr.	12,000	1,480	6,700	5,300
58	J. Chester Hyde tr.	10,100	1,348	5,100	5,000
60	William A. Dunn	19,600	2,200	8,300	11,300
62	Joshua Bennett hrs.	12,100	4,298	11,100	1,000
	Roman Cath. Archbishop	62,600	9,100	34,100	28,500
	Cor. Allen.				
	City of Boston	138,600	14,128	53,000	85,600
	Cor. Poplar.				
110	Abraham Sklar	15,000	1,247	6,200	8,800
130	Louis Skliarsky	6,600	857	2,400	4,200
134	Louis Skliarsky	6,900	976	2,700	4,200
136	Fannie Tarlinsky	6,100	673	1,900	4,200
146	Lillie Wyzanski	6,700	800	2,200	4,500
148	Herman H. Middleman	5,800	800	2,200	3,600
150	Leah Eyges *et al.*	7,900	1,060	2,900	5,000
152	Annie Goldstein	6,300	1,000	2,800	3,500
154	Isaac Pitchel *et al.*	8,500	1,000	2,800	5,700
156	Fannie Tarlinsky	11,600	1,109	3,600	8,000
158	Fannie Tarlinsky	12,300	1,222	3,700	8,600
160	Fannie Tarlinsky	12,700	1,386	4,200	8,500
162	Fanny Tarlinsky	12,000	1,204	3,600	8,400
164	Fanny Tarlinsky	12,200	1,264	3,800	8,400
176	Eli Pearlstein	9,100	813	2,400	6,700
178	Charlotte Mendlesohn	4,100	480	1,300	2,800
180	Rose Rutstein	4,300	480	1,300	3,000
182, 186	Walter C. Cole	35,500	1,789	9,800	25,700
	Cor. Spring.				

No.	Owner	Total	Sq. Ft.	Land	Building
190, 194	Bessie Oshry	$22,700	1,320	$ 7,300	$15,400
198	Katherine H. Holden	12,700	1,024	3,300	9,400
200, 202	Jacob Spektorsky *et al.*	20,100	2,118	8,500	11,600
	Cor. Barton.				
208	John L. Jenks, hrs.	2,800	308	1,000	1,800
212	Wm. F. Lowe *et al.*	15,000	1,205	3,300	11,700
214, 216	Lena Lifshitz	10,800	1,000	3,800	7,000
	Cor. Brighton.				
218	Minnie Stern	11,000	900	3,400	7,600
234	Joshua Bennett hrs.	3,900	798	2,200	1,700
236	Nathan Ginsberg	6,600	800	2,600	4,000
238	Israel M. Millmeister	8,800	800	2,800	6,000
	Cor. Auburn.				
248	Jacob Sklar *et al.*	12,000	1,100	3,900	8,100
250	Esther Freedman	6,600	720	2,300	4,300
252	Ida S. Perlmuter	15,400	1,287	6,400	9,000
	Cor. Charles.				
	CHAMBERS STREET COURT.				
2	Josephine Mascari *et al.*	4,400	803	1,200	3,200
3	Josephine Mascari *et al.*	4,300	803	1,200	3,100
4	Josephine Mascari *et al.*	4,500	802	1,200	3,300
5	Josephine Mascari *et al.*	4,000	802	1,200	2,800
6	Ida Pines	5,700	1,470	2,200	3,500
8	Ida Pines	5,600	1,418	2,100	3,500
	CHAPEL PLACE.				
7	Theodore E. Clark	4,600	492	4,200	400
4	Hannah Greenhood	4,000	400	3,600	400
6	Catherine Farley	4,000	400	3,600	400
8	Arthur L. Robinson	3,500	380	3,100	400
	CHAPMAN PLACE.				
24		Consolidated with 33 Province St.			
	Cor. Bosworth.				
	CHARDON STREET.				
5	N. E. Tel. & Tel. Co.	44,000	1,800	18,000	26,000
7	N. E. Tel. & Tel. Co.	43,000	1,743	17,400	25,600
9, 17	Frank B. Roberts	102,000	7,200	57,600	44,400
19	Susan M. Stuart *et al.* trs.	39,000	3,296	33,000	6,000
	City of Boston	249,000	19,962	189,700	59,300
	Cor. Bowker.				

No.	Owner	Total	Sq. Ft.	Land	Building
18	Francis S. Hesseltine	$ 17,500	1,936	$ 13,500	$ 4,000
20	Montague C. Munsey	18,000	2,074	14,500	3,500
24, 26	Harley E. Hall	54,100	5,431	33,900	20,200
30	Catherine A. Codman *et al.*	35,700	4,435	27,700	8,000
32, 38	John W. Lufkin	52,300	4,934	30,800	21,500
42, 52	James H. Beal devs.	111,000	9,759	61,000	50,000
54, 58	Martha A. Willcomb *et al.*	55,800	3,654	22,800	33,000
60, 64	Martha A. Willcomb *et al.*	87,200	5,949	34,200	53,000
	Ellis L. Snider tr.	18,700	3,247	18,700	
80, 82	Ellis L. Snider tr.	20,700	3,434	19,700	1,000
84	Ellis L. Snider tr.	20,400	3,110	17,900	2,500

CHARDON COURT.

1	Susan M. Sheart *et al.* tr.	50,000	5,975	35,900	14,100
	City of Boston	33,000	6,139	24,600	8,400

CHARLES STREET.

	(Suffolk County Jail.)				
	City of Boston	1,447,700	130,740	424,900	1,022,800
233	Mass. Eye and Ear Inf.	365,200	29,294	95,200	270,000
329, 331	George H. Lane	19,400	7,050	19,400	
333, 341	Charlesbank Homes	175,900	13,160	55,900	120,000
	Cor. Poplar.				
345	Bartholomeo F. Cosolito	21,900	1,651	9,900	12,000
347	Bartholomeo F. Cosolito	17,900	1,698	5,900	12,000
349	Bartholomeo F. Cosolito	18,100	1,740	6,100	12,000
351	Bartholomeo F. Cosolito	17,800	1,782	5,800	12,000
353	Bartholomeo F. Cosolito	18,000	1,871	6,000	12,000
355, 361	Eliz. Peabody House Asso.	111,400	3,520	11,400	100,000
363	Joseph Rittenberg	6,700	1,900	6,200	500
365	Joseph Rittenberg	5,700	1,150	3,700	2,000
371	Mary L. Moulton *et al.*	5,300	962	3,100	2,200
373	Edmund Hally	5,300	962	3,100	2,200
375	Mary L. Moulton *et al.*	5,300	962	3,100	2,200
377	Mary Stokes	5,300	962	3,100	2,200
379	Sarah E. Epps	6,300	1,000	3,300	3,000
	Cor. Chamber.				
387	Barnet Ansel	7,700	680	3,400	4,300
391	John H. Breen hrs.	5,100	1,000	3,300	1,800
393	Hannah E. Coffey	6,200	996	3,200	3,000
395	Nora K. Mahoney	6,200	996	3,200	3,000
397	Otis Minot hrs.	9,100	1,250	4,100	5,000
399	Otis Minot hrs.	9,100	1,250	4,100	5,000

HANOVER TRUST CO.
MOST CONVENIENT BANK TO DO BUSINESS WITH
COR. WASHINGTON AND WATER STREETS BOSTON

HANOVER TRUST CO.
MOST CONVENIENT BANK TO DO BUSINESS WITH
COR. WASHINGTON AND WATER STREETS BOSTON

No.	Owner	Total	Sq. Ft.	Land	Building
401	Otis Minot hrs.	$ 9,100	1,250	$ 4,100	$ 5,000
403	Otis Minot hrs.	9,400	1,250	4,400	5,000
407, 409	Nicola Frorentino	19,800	1,722	10,300	9,500
411	Nicola Frorentino	20,500	1,440	11,500	9,000
	City of Boston **Charles River Embank. Park.**	834,500	273,832	821,500	13,000
	Commonwealth of Mass. **Charles River Dam.**	283,200	74,716	224,100	59,100

CHARTER STREET.

5, 7	Nicoletta Desisto	24,500	1,264	17,700	6,800
9	Guiseppe Parziale *et al.*	13,200	700	7,700	5,500
11	Cologera Carapezza	15,100	872	8,700	6,400
13	Cologera Carapezza	19,200	1,288	13,000	6,200
15	Ferdinando Carangelo	16,000	1,000	9,000	7,000
17	Joanna Scannell	12,000	1,710	10,300	1,700
19	Francis J. McQueeney hrs.	18,000	2,175	12,000	6,000
21	Pantaleone Mercurio *et al.*	34,400	4,391	19,800	14,600
23	Joshua Bennett hrs. **Cor. Vernon Pl.**	27,700	9,916	19,800	7,900
23½	Gennaro Riccio	13,100	1,253	8,100	5,000
25	Gennaro Riccio	11,600	1,026	6,700	4,900
27	Antonio Imperoto *et al.*	10,800	1,150	5,800	5,000
29	Guiseppe Basagaluppo	8,600	1,050	5,300	3,300
31	Pietro Guinasso *et al.*	7,700	980	4,900	2,800
33	Raffaele Gasparello *et al.*	16,000	1,319	9,200	6,800
35	Raffaele Gasparello *et al.*	20,800	1,351	13,500	7,300
37, 41	Maria G. Marciello	29,600	2,313	13,900	15,700
39	Maria G. Marciello	17,000	1,807	9,000	8,000
r. 43	Lorenzo Torregrossa	18,200	2,475	7,400	10,800
43, 43½	Lorenzo Torregrossa	17,200	2,070	7,200	9,500
45	Raffaele Giggi **Cor. Foster**	8,500	1,297	4,500	4,000
47	Rosa Lopilako	8,200	649	3,200	5,000
49 & *r.*	Frank Cataldo *et al.*	13,200	1,687	5,700	7,500
r. 57	Patrick J. Green hrs.	1,000	400	800	200
57, 59	Tomaso Carmine *et al.*	21,000	2,157	7,500	13,500
61, 63	Carmela Nutile	23,000	4,412	13,200	9,800
65	Domenico Porreca **Cor. Carter Place.**	18,700	2,033	7,100	11,600
71	Cesidio Forte	19,300	1,990	8,000	11,300
73	Michele Angelo Minnino	8,400	809	4,900	3,500
93	Carmine Dimattea *et al.*	9,500	1,091	4,400	5,100
97	Andrea Di Pietro	13,600	2,308	5,200	8,400
99, 103	Jacob Silberstein	8,700	1,093	2,700	6,000

No.	Owner	Total	Sq. Ft.	Land	Building
105	Margaret A. O'Connell	$ 2,000	589	$ 1,600	$ 400
107	Annie E. McNabb	1,600	473	1,300	300
109, 111	Jacob Silberstein	9,500	885	2,500	7,000

4	Albert C. Smith	9,700	804	6,400	3,300
6	Maria G. Perriella	11,200	824	6,200	5,000
8	Maria G. Perriella	10,200	890	6,700	3,500
10	Thomas McCormick	10,600	887	7,600	3,000
14	Guilia Pagliuca	14,000	1,130	9,000	5,000
16	Giovanni Santosvosso	14,600	1,173	9,400	5,200
18	Leonardo Carapezza *et al.*	15,500	1,182	9,500	6,000
20 & *r.*	Ellen L. Leonard tr.	24,500	3,602	18,000	6,500
	City of Boston	50,900	5,247	31,500	19,400
24	Guiseppe Accettullo *et al.*	18,900	1,299	11,700	7,200
26	Andrea Sferuzza	9,100	727	5,100	4,000
26½	Joseph Di Pesa	9,100	846	5,100	4,000
28	Joseph Di Pesa	12,700	1,372	6,900	5,800
30	Sadie F. Abrams	10,300	1,266	6,300	4,000
32	Sadie F. Abrams	12,100	1,426	7,100	5,000
34	Sadie F. Abrams	25,000	2,839	14,200	10,800
38	Sadie F. Abrams	31,000	4,318	19,400	11,600
46	Antonio Damelio	10,100	1,050	6,300	3,800
48	Antonio Damelio	9,400	950	5,700	3,700
64, 80	City of Boston	87,000	20,524	62,000	25,000
	Cor. Phipps Pl.				
110	Luca Acamparo *et al.*	2,700	510	1,300	1,400

CHATHAM STREET.

48, 49	James F. Barrett	12,500	200	12,000	500
50, 51	Charles E. Hatfield *et al.* trs.	48,000	1,500	45,000	3,000
52	Edison Electric Ill. Co.	36,000	1,131	33,900	2,100
53	Edison Electric Ill. Co.	35,000	1,100	33,000	2,000
54	Edison Electric Ill. Co.	35,000	1,100	33,000	2,000
55, 56	Edward V. Bird	104,000	2,607	86,000	18,000
	Cor. Butler Row.				
57	Dorothy E. Hallett	Valued at 132-138 State St.			
	Cor. Chatham Row.				
61	Frederick Foster *et al.*	38,000	1,115	31,100	6,900
62	Howard Stockton *et al.* trs.	41,000	1,236	34,600	6,400
64, 65	F. R. Sears *et al.* trs.	37,000	1,238	34,600	2,400

POOLE AND BIGELOW 70 KILBY ST.
DOWN TOWN INVESTMENT TEL. 680
PROPERTIES FOR SALE in Ward 5

CHAUNCY STREET.

No.	Owner	Total	Sq. Ft.	Land	Building
9, 19	Moses Williams *et als.* trs.	$453,000	9,689	$368,200	$ 84,800
21, 23	H. B. Cushing *et al.* trs.	227,000	3,786	204,400	22,600
	Cor. Avon.				
	Chas. F. Adams 2d, *et al.* trs.	560,000	7,900	434,500	125,500
	Cor. Bedford.				
61, 67	Frederic L. Whitwell *et al.*	425,000	7,308	306,900	118,100
69	Chas. F. Adams 2d, *et al.* trs.	157,000	4,288	111,500	45,500
89	George W. Harvey	Valued at 21 Harrison Ave. Ext'n			
105	Eben D. Jordan *et al.* trs.	375,000	6,659	186,500	188,500
18, 20	Sarah C. Sears tr.	95,000	2,500	80,000	15,000
22, 24	Charlotte Parsons *et al.*	72,000	2,013	64,400	7,600
26, 28	John W. T. Nichols	90,000	2,482	72,000	18,000
30, 32	John W. T. Nichols	84,000	2,500	67,500	16,500
34, 38	John W. T. Nichols	186,000	5,047	141,300	44,700
42, 48	Edison Electric Illum. Co.	340,000	4,412	141,200	198,800
50, 56	George W. Harvey	550,000	6,758	270,300	279,700
68	Warren B. P. Weeks *et al.* trs.	272,000	5,662	198,200	73,800
70, 72	Benjamin E. Cole hrs.	65,000	1,927	46,200	18,800
76	Walter G. Chase	81,000	2,021	48,500	32,500
78, 84	Chas. E. Rogerson *et al.* trs.	273,000	6,665	173,300	99,700
90, 100	Geo. S. Smith *et al.* trs.	254,000	6,937	152,600	101,400

CITY HALL AVENUE.

	City of Boston	120,000	2,029	111,600	8,400

CLARK STREET.

9, 11	Guiseppe Cucinotti	11,300	831	5,800	5,500
15	Isodoro Carcioffo *et al.*	11,100	1,182	7,100	4,000
17	Eigidio Argenzio devs.	8,000	764	4,600	3,400
r. 17–19	Eigidio Argenzio devs.	8,200	1,553	6,200	2,000
19	Arcangelo Marotta	3,500	504	2,800	700
21, 23	Philip Silberstein	23,700	1,740	8,700	15,000
25, 27	Philip Silberstein	33,100	3,623	18,100	15,000
29, 33	Leonardo Squillacioti	33,000	3,188	16,000	17,000
24	Roman Cath. Archbishop	31,200	2,450	8,600	22,600
28-32 & *r.*	Frederick C. Solari	17,600	2,100	12,600	5,000
34, 36	Domenico Tamasi *et al.*	27,400	2,312	13,900	13,500
	S. Side.				

CLEVELAND PLACE.

No.	Owner	Total	Sq. Ft.	Land	Building
15	Alfonsina Compierchio	$ 4,400	771	$ 1,900	$ 2,500
19	Luigi Giarle hrs.	4,400	636	1,600	2,800
21	Guiseppe De Cicco *et al.*	4,100	617	1,200	2,900
23	Salvatore Onesimo	4,600	620	1,200	3,400
25	Joshua Bennett hrs.	2,400	605	1,100	1,300
27	Joshua Bennett hrs.	2,400	606	1,100	1,300
29	Francesco Lariccio	3,200	589	1,200	2,000
4	Guiseppi Clemente *et al.*	3,300	635	1,300	2,000
14	Alfonsina Comperchio	7,000	1,323	2,300	4,700
16	Giovanni Naimo	6,500	1,141	2,000	4,500
18	Consalvo Lariccio	6,600	1,181	2,100	4,500
20	Carmela Schravone	6,500	1,138	2,000	4,500

CLINTON STREET.

59½, 63	John White Jr. *et al.* trs.	54,000	2,000	40,000	14,000
65, 67	John White Jr. *et al.* trs.	52,000	2,000	38,000	14,000
69, 71	John White Jr. *et al.* trs.	52,000	2,000	38,000	14,000
73, 75	John White Jr. *et al.* trs.	52,000	2,000	38,000	14,000
77, 79	John White Jr. *et al.* trs.	52,000	2,000	38,000	14,000
81	John White Jr. *et al.* trs.	46,000	1,600	40,000	6,000
91, 125	Clinton Market Co.	700,000	51,011	637,600	62,400
	Cor. Fulton.				
38, 42	Emma C. Campbell *et al.*	76,000	1,120	59,300	16,700
46	David P. Kimball	236,000	4,374	189,200	46,800
84, 114	Mercantile Wharf Corp.	693,200	80,748	646,000	47,200
	Cor. Atlantic Avenue.				

COLUMBIA STREET.

11, 13	Joshua Bennett hrs.	51,300	2,522	30,300	21,000
15, 17	Lucilla T. Lawrence	63,300	3,025	36,300	27,000
19, 23	Mark A. Lawton	45,800	2,820	33,800	12,000
12, 14	Alex. H. Stevens *et al.* trs.	50,000	2,331	28,000	22,000
16	Chas. Thorndike *et al.* trs.	20,800	1,066	12,800	8,000

COMMERCE STREET.

74, 84	Proprs. Long Wharf	175,000	10,325	165,200	9,800

HANOVER TRUST CO.
MOST CONVENIENT BANK TO DO BUSINESS WITH
COR. WASHINGTON AND WATER STREETS BOSTON

HANOVER TRUST CO.
MOST CONVENIENT BANK TO DO BUSINESS WITH
COR. WASHINGTON AND WATER STREETS BOSTON

COMMERCIAL STREET.

No.	Owner	Total	Sq. Ft.	Land	Building
	Cor. Commerce.				
5	John White Jr. *et al.* trs.	$115,000	2,600	$ 96,200	$18,800
7	John White Jr. *et al.* trs.	95,000	2,600	78,000	17,000
9	Alice S. Boardman *et al.*	105,000	2,767	85,800	19,200
	Cor. S. Market.				
13	Mary A. Clark *et al.*	37,000	663	36,500	500
19, 21	Louis Cabot *et al.*	140,000	2,567	115,500	24,500
23, 25	Howard W. Spurr	108,000	2,500	90,000	18,000
27, 29	Geo. Von L. Meyer *et al.* trs.	104,000	2,500	87,500	16,500
31, 33	F. K. Warren	106,000	2,500	87,500	18,500
35, 37	Wm. E. Butterfield *et al.*	106,000	2,500	87,500	18,500
39, 41	John White Jr. *et al.* trs.	106,000	2,500	87,500	18,500
43, 47	John White Jr. *et al.* trs.	180,000	4,000	152,000	28,000
	Cor. Clinton.				
49, 53	Wm. H. Dunbar *et al.* trs.	95,000	2,295	80,200	14,800
55, 57	Henry L. Morse *et al.* trs.	69,000	2,200	50,600	18,400
59, 61	Livingston Cushing *et al.* trs.	73,000	2,562	51,200	21,800
63, 65	F. C. Welch *et al.* trs.	70,500	2,562	48,700	21,800
67, 69	Peter Bent Brigham Hosp.	70,500	2,562	48,700	21,800
71, 73	Alfred Bowditch	70,500	2,562	48,700	21,800
75, 77	John H. Morrell	70,500	2,562	48,700	21,800
79, 81	Grant Walker	70,500	2,562	48,700	21,800
83, 85	A. A. H. Meredith tr.	70,500	2,562	48,700	21,800
87, 89	Nellie G. Utley	68,000	2,562	46,100	21,900
91, 93	Ellen L. Doe *et al.*	68,000	2,562	46,100	21,900
95, 97	R. H. Gardiner *et al.* trs.	68,000	2,562	46,100	21,900
99, 101	C. F. Dowse *et al.* trs.	81,000	2,562	46,100	34,900
103, 105	John L. Sibley tr. *et al.*	81,000	2,562	46,100	34,900
107, 109	Henry A. Young *et al.* trs.	81,000	2,562	46,100	34,900
111, 117	Elizabeth Winthrop	118,500	4,488	89,800	28,700
	Cor. Richmond.				
141, 147	Edmund D. Codman *et al.* trs.	582,500	32,089	192,500	390,000
	Union Freight R. R. Co.	208,500	34,349	206,000	2,500
	Cor. Commercial Wharf.				
173, 179	Commercial Wharf Corp.	133,000	12,600	88,200	44,800
207, 215	Prince Macaroni Mfg. Co.	153,500	8,470	63,500	90,000
221, 223	Lewis Wharf Corp.	28,500	1,760	20,300	8,200
	Cor. Atlantic Ave.				
269, 293				Valued on Eastern Ave.	
295, 353	Eastern Steamship Lines Inc.	704,000	233,979	633,900	70,100
357, 371	Boston Elev. Ry. Co.	3,206,000	109,670	411,900	2,794,100
	City of Boston	175,000	45,111	106,000	69,000
377	Battery Wharf Store Co.	750,000	199,366	642,700	107,300
409	R. M. Saltonstall *et al.* trs.	632,000	208,540	492,900	139,100
421	Wm. H. Grueby hrs.	57,000	12,789	49,900	7,100
	Cor. Hanover.				

No.	Owner	Total	Sq. Ft.	Land	Building
427, 445	Nath. H. Emmons *et al.* trs.	$117,500	10,329	$ 77,500	$ 40,000
447, 449	Walter M. Lowney Co.	303,000	27,317	163,900	137,200
455	American Meter Co.	130,000	8,156	48,900	81,100
r. 463	Merchants Warehouse Co.	433,000	35,346	130,700	302,300
463, 467	Charles E. Cotting *et al.* trs.	75,000	4,700	30,600	44,400
	North End Park	603,000	209,737	582,700	20,300
521	City of Boston	71,000	23,667	55,300	15,700
529	Boston Elevated Ry. Co.	471,000	91,890	429,400	41,600
609	N. Y., N. H. & H. R. R. Co.	683,000	142,833	677,100	5,900

4, 8	Geo. P. Upham hrs.	71,000	1,268	69,700	1,300
	Cor. Chatham.				
38, 42	Alonzo P. Weeks *et al.* trs.	57,000	1,511	52,500	4,500
44, 46	Alonzo P. Weeks *et al.* trs.	52,500	1,725	48,000	4,500
48, 50	Charles W. Rowell	68,500	1,936	62,000	6,500
52, 54	Charles W. Rowell	63,500	1,430	57,200	6,300
56	Eunice Maria Weeks hrs.	72,500	1,800	66,600	5,900
64	John W. Morse *et al.* trs.	38,000	1,395	33,500	4,500
68	John W. Morss *et al.* trs.	37,000	1,400	32,200	4,800
70, 72	John W. Morss *et al.* trs.	37,000	1,400	32,200	4,800
74, 76	Charles H. Gass	34,500	1,349	29,700	4,800
80	Richards M. Bradley tr. *et al.*	35,000	1,400	30,800	4,200
82, 84	Richards M. Bradley tr. *et al.*	35,000	1,400	30,800	4,200
86, 88	Richards M. Bradley tr. *et al.*	35,000	1,400	30,800	4,200
90	Richards M. Bradley tr. *et al.*	35,000	1,400	30,800	4,200
94, 96	Wm. A. Gaston *et al.* trs.	26,500	1,035	22,800	3,700
98, 100	Sarah N. Richardson	32,000	1,345	28,200	3,800
102, 104	Paul B. Watson *et al.* trs.	32,500	1,320	27,700	4,800
106, 108	John H. Ross *et al.*	29,000	1,200	25,200	3,800
110, 112	John H. Ross *et al.*	29,000	1,200	25,200	3,800
114, 116	Paul B. Watson *et al.* trs.	28,500	1,192	25,000	3,500
118, 120	Paul B. Watson *et al.* trs.	32,500	1,300	28,600	3,900
122, 124	Paul B. Watson *et al.* trs.	40,500	1,400	36,400	4,100
	Cor. Richmond.				
126, 128	George E. Sturtevant	49,500	1,772	35,400	14,100
130, 132	F. C. Bowditch *et al.* trs.	29,500	1,598	16,800	12,700
134, 136	F. C. Bowditch *et al.* trs.	27,000	1,545	14,600	12,400
138, 140	F. C. Bowditch *et al.* trs.	26,500	1,490	14,200	12,300
142, 144	F. C. Bowditch *et al.* trs.	26,000	1,500	13,500	12,500
146, 148	F. C. Bowditch *et al.* trs.	19,100	1,460	13,100	6,000
150, 152	Wm. A. Gaston *et al.*	19,900	1,630	15,500	4,400
154, 156	Donald C. Watson	23,500	1,850	17,600	5,900
158, 160	Albert A. H. Meredith *et al.*	21,400	1,850	17,600	3,800
164	Albert R. Whittier, Jr.	19,000	1,528	14,500	4,500

HAYES & WELCH
REAL ESTATE 30 STATE STREET

No.	Owner	Total	Sq. Ft.	Land	Building
166, 168	Albert R. Whittier, Jr.	$ 17,500	1,424	$13,500	$ 4,000
170, 172	Paul B. Watson *et al.* trs.	20,000	1,700	16,200	3,800
174, 176	Thompson S. Sampson	30,200	2,387	22,700	7,500
178, 180	Arthur J. Conner	28,200	2,350	22,400	5,800
182, 184	Philip Dexter *et al.* trs.	18,500	1,500	15,000	3,500
186, 188	Philip Dexter *et al.* trs.	18,500	1,500	15,000	3,500
190, 192	Edw. S. Woodbury *et al.* trs.	19,000	1,500	13,500	5,500
194, 196	Guy Murchie	16,600	1,400	12,600	4,000
198, 200	Paul B. Watson *et al.* trs.	18,200	1,400	13,300	4,900
202, 204	Benjamin F. Shattuck	24,000	1,400	14,000	10,000
206, 208	Arthur P. French tr.	24,500	1,500	19,500	5,000
	Cor. Lewis.				
210, 218	Wm. A. Gaston *et al.* trs.	102,000	4,227	42,300	59,700
220, 222	Lewis Wharf Corp.	15,500	1,400	11,200	4,300
224, 226	Lewis Wharf Corp.	17,100	1,600	12,800	4,300
228, 230	Lewis Wharf Corp.	17,200	1,620	11,300	4,200
232, 234	Francis C. Welch *et al.* trs.	16,000	1,650	13,200	2,800
236, 238	Eugene J. Callanan *et al.*	16,000	1,650	13,200	2,800
240, 242	Gabriele Stabile	19,500	1,593	12,700	6,800
244, 246	Gabriele Stabile	16,000	1,607	12,900	3,100
248, 250	Arioch W. Erickson	13,000	1,178	10,600	2,400
252, 254	Lorenzo Bianco	17,000	1,110	12,200	4,800
	Cor. Fleet.				
256, 260	M. E. & C. E. Wyzanski trs.	43,500	3,500	35,000	8,500
266	James W. Fitch *et al.*	11,500	1,568	8,500	3,000
268, 270	Mary A. Tennyson *et al.*	10,000	1,616	7,700	2,300
272, 274	Mary A. Tennyson *et al.*	10,000	1,520	7,300	2,700
276, 278	Mary A. Tennyson *et al.*	11,000	1,439	6,900	4,100
280, 284	Chas. E. Cotting *et al.* trs.	17,000	2,407	11,400	5,600
286, 292	Chas. E. Cotting *et al.* trs.	62,000	9,612	43,200	18,800
	Cor. Clark.				
312, 314	John S. Brownrigg	12,300	1,734	10,300	2,000
316, 318	John K. Whiting	39,300	4,773	28,600	10,700
326, 332	Thomas McCormick	50,000	4,859	26,700	23,300
334, 336	Pasquale De Feo	9,000	581	4,100	4,900
338	Emily F. Willcomb	6,700	531	3,700	3,000
342, 346	Giovanni Bellizia *et al.*	35,100	2,844	17,100	18,000
348, 350	Leonardo Squillacioti	12,600	1,065	9,600	3,000
366, 372	Dominico De Stefano	28,000	2,687	13,400	14,600
	Cor. Salutation.				
384	Giuseppe Savarese	18,000	870	9,200	8,800
388	Guiseppe Concetta *et al.*	30,000	4,010	15,000	15,000
392	John Donahoe	5,300	671	3,000	2,300
402	Andrea Di Pietro	9,000	821	4,100	4,900
404	Andrea Di Pietro	10,400	964	4,900	5,500
416, 418	Andrea Di Pietro	29,000	2,550	16,000	13,000

McMORROW College Shoes For College Men
(Formerly with H. H. Tuttle Co.)
238 Washington Street, Boston (Opp. Young's Hotel.)

No.	Owner	Total	Sq. Ft.	Land	Building
420	Katie Di Pietro	$ 18,000	935	$ 11,200	$ 6,800
	Cor. Hanover.				
426, 428	Vincenzo Savarese *et al.*	22,500	1,609	22,500	
430, 432	Giuseppe Savarese	150,000	9,295	65,000	85,000
436	Giovanni Bellizia *et al.*	7,300	1,005	4,300	3,000
440, 448	Rebecca Sonnabend	50,400	4,407	15,400	35,000
450, 452	Edith Sonnabend	2,700	485	1,900	800
454	Edith Sonnabend	2,100	353	1,700	400
	Cor. Henchman.				
460, 462	Orazio G. Dibona	9,500	1,003	5,500	4,000
464, 466	Orazio G. Dibona	18,500	1,795	9,500	9,000
468	Mary A. Carr	6,000	780	3,500	2,500
470	Mary A. Carr	5,500	484	2,200	3,300
472	Raffaele Polito	4,700	479	2,200	2,500
474	Gaetana Della Iaco	5,500	483	2,200	3,300
	Cor. Foster.				
478, 482	Rosina Carchio	10,400	1,665	5,000	5,400
484, 486	Guiseppe Martignetti *et al.*	8,000	990	2,000	6,000
488	Adolorata Russo	7,800	1,422	3,900	3,900
492	Salvatore Puccio	8,800	1,112	3,100	5,700
r. 492	Mary A. Greene hrs.	2,700	1,063	1,100	1,600
494, 496	Wm. Devenny tr.	5,000	1,020	2,800	2,200
498, 502	Wm. A. Gaston *et al.* trs.	14,300	2,303	6,300	8,000
504, 506	Wm. A. Gaston *et al.* trs.	11,500	1,795	5,400	6,100
	Cor. Jackson Avenue.				
	City of Boston	76,800	26,108	71,800	5,000
	Cor. Copps Hill Terrace.				
534	Bridget Clougherty	1,700	408	1,400	300
536, 538	Margaret A. O'Connell	21,000	3,146	7,100	13,900
544, 548	Margaret A. O'Connell	9,400	1,390	4,200	5,200
552, 554	Peter Moskell	3,300	458	1,500	1,800
556, 558	Gertrude Levi	6,800	1,013	4,100	2,700
	Cor. Charter.				
562	Antonio Bruno	3,500	500	2,500	1,000
564	Generoso V. Gallo *et al.*	5,300	970	3,400	1,900
568, 572	William W. Crapo	15,700	2,800	11,200	4,500
574, 580	William W. Crapo	15,800	2,824	11,300	4,500
	Boston Consol. Gas Co.	86,000	14,656	58,600	27,400
	Cor. Hull.				
	Boston Consol. Gas Co.	265,000	78,434	255,000	10,000
	Cor. Prince.				

COMMERCIAL COURT.

5, 6	Guiseppi Martignetti *et al.*	3,600	792	1,600	2,000
7	Guiseppi Martignetti *et al.*	3,700	1,500	3,000	700

A. B. SEE ELECTRIC ELEVATORS

Minot Bldg., 111 Devonshire St., Boston

COMMON STREET.

No.	Owner	Total	Sq. Ft.	Land	Building
7	David Sears *et al.*	$ 18,100	2,479	$ 16,100	$ 2,000
9	Warren B. P. Weeks	7,700	1,045	5,200	2,500
11	Edward C. Donnelly	8,600	1,125	5,600	3,000
17	John I. Lane *et al.* trs.	10,800	2,216	8,300	2,500
19	Hiram M. Burton *et al.* trs.	10,100	1,958	7,300	2,800
23	Charles H. Dodge	16,000	2,984	11.200	4,800
27	Hiram M. Burton *et al.* trs.	20,800	3,311	12,400	8,400
29	Hiram M. Burton *et al.* trs.	7,800	1,450	5,800	2,000
31	Hiram M. Burton *et al.* trs.	8,400	1,341	5,700	2,700
33	Hiram M. Burton *et al.* trs.	9,300	1,450	7,300	2,000
35	Hiram M. Burton *et al.* trs.	10,000	1,450	8,300	1,700
37, 41	Samuel B. Doggett	32,000	2,377	22,200	9,800
10	Mass. General Hosp.	22,800	3,280	14,800	8,000
	City of Boston	90,000	11,401	51,300	38,700
20	State St. Trust Co. tr.	18,900	1,725	6,900	12,000
22	Michael P. Murphy	9,100	1,404	5,600	3,500
24	Lemuel A. Cooledge hrs.	9,000	1,500	6,000	3,000
26	Philip Dexter *et al.* trs.	10,400	1,590	6,400	4,000
28	Leslie Hastings	7,100	920	4,100	3,000
30	Leslie Hastings	8,700	1,147	5,200	3,500
r. 30	Leslie Hastings	3,100	853	2,100	1,000
34	Francis C. Welch	7,600	1,025	4,600	3,000
36	Francis C. Welch tr.	7,600	1,025	4,600	3,000

CONGRESS STREET.

13, 15	G. Wigglesworth *et al.* trs.	325,000	2,000	240,000	85,000
19	R. H. Dana *et al.* trs.	570,000	3,202	384,200	185,800
33, 35	F. H. Monks *et al.* trs.	890,000	6,095	579,000	311,000
113, 147	**Cor. Franklin. Cor. Channing.**			Valued on Federal St.	
175	Harold J. Coolidge *et al.* trs.	408,000	11,652	233,000	175,000
183, 195	Benj. G. Boardman hrs.	153,200	6,606	105,700	47,500
197, 205	Anne Richards *et al.*	116,400	5,670	79,400	37,000
207	Perkins Inst. for the Blind **Cor. Matthews.**	82,600	3,388	57,600	25,000
223, 225	Susan M. Stuart *et al.* trs.	23,900	1,162	17,400	6,500
227, 229	Susan M. Stuart *et al.* trs.	23,500	1,136	17,000	6,500
231, 233	David W. Cheever *et al.* tr.	23,900	1,159	17,400	6,500
235, 237	Mass. General Hospital **Cor. Purchase.**	68,400	2,963	50,400	18,000

No.	Owner	Total	Sq. Ft.	Land	Building
239, 241	Mary B. Brandegee	$ 56,700	2,034	$ 40,700	$ 16,000
243, 245	Mary B. Brandegee	50,600	2,374	35,600	15,000
247, 249	Wm. A. Gaston	61,800	2,815	47,800	14,000
251, 253	Charles G. Chase hrs.	54,700	1,940	42,700	12,000
	Cor. Atlantic Avenue.				
273, 285	John Dickey	229,400	12,800	166,400	63,000
	Cor. Estes Place.				
287, 293	Chas. F. Smith *et al.* trs.	237,700	13,440	174,700	63,000
	Cor. Gilbert Place.				
295, 297	Dana C. Estes *et al.*	129,800	17,487	89,800	40,000
299, 303	Chas. E. Cotting *et al.* trs.	462,200	24,148	362,200	100,000
	Cor. Dorchester Avenue				

	Cor. State.				
4, 8	State Street Exchange	609,000	3,692	554,000	55,000
20, 30	State Street Exchange	875,000	6,360	572,400	302,600
	Cor. Exchange Place.				
50	W. H. Aspinwall *et al.* trs.	3,000,000	19,555	1,857,700	1,107,300
	Cor. Hawes.				
60	Fred H. Williams tr. *et al.*	950,000	5,731	687,700	262,300
	Cor. Water.				
134, 136	New Eng. Mut. Life Ins. Co.	70,700	1,788	57,200	13,500
138, 144	New Eng. Mut. Life Ins. Co.	94,200	2,966	74,200	20,000
146, 150	Harold J. Coolidge *et al.* trs.	142,400	4,351	104,400	38,000
152, 156	Harriet F. Nevins	141,900	4,381	113,900	28,000
160, 162	R. D. Sears *et al.* trs.	162,500	4,415	132,500	30,000
	Cor. Franklin.				
164	Paul Washburn *et al.* trs.	121,300	3,177	95,300	26,000
170	John E. Talbot *et al.*	76,700	2,466	56,700	20,000
	Cor. Perkins.				
174, 176	Trustees of Tufts College	108,300	4,430	75,300	33,000
180, 188	Martha P. Hammer	77,400	3,825	57,400	20,000
190, 192	Warren W. Phillips	70,600	2,978	50,600	20,000
	Cor. Congress St. Place.				
194, 196	Warren W. Phillips	61,300	2,664	45,300	16,000
198, 202	Willard Dalrymple *et al.* trs.	50,900	2,459	36,900	14,000
220, 222	Arthur S. Peak	160,000	5,325	106,500	53,500
224, 226	Peter Bent Brigham Hosp.	56,000	2,891	40,500	15,500
230	Peter Bent Brigham Hosp.	60,200	3,225	45,200	15,000
234, 236	Chas. E. Cotting *et al.* trs.	126,600	4,560	86,600	40,000
	Cor. Purchase.				
240, 244	Eben B. Phillips	91,500	3,970	71,500	20,000
248, 250	Paul Washburn *et al.* trs.	46,500	2,961	41,500	5,000
	Chas. E. Cotting *et al.* trs.	14,700	1,085	8,700	6,000
270	Chas. E. Cotting *et al.* trs.	326,000	17,603	176,000	150,000
278, 288	Chas. E. Cotting *et al.* trs.	639,500	46,908	353,500	286,000

McLAUTHLIN ELEVATORS FOR ANY CAPACITY AND SERVICE
ELEVATOR REPAIRS, PARTS AND FIXTURES
TEL. RICHMOND 163
SEE INSERT PRECEEDING WARD 7
120 FULTON ST, BOSTON

COOPER STREET.

No.	Owner	Total	Sq. Ft.	Land	Building
3, 5	Ephraim Stone	$22,900	1,485	$14,900	$ 8,000
7	Mary Goduti	8,100	640	5,100	3,000
9	Ann Louise Hatfield hrs.	10,000	1,000	7,500	2,500
11	Christoforo Raffi *et al.*	10,500	868	6,500	4,000
13	Filippo A. Goduti	9,800	897	6,300	3,500
15	Felice Abbunzzese *et al.*	8,300	900	6,300	2,000
17	David Steinburg dev.	10,800	880	6,200	4,600
19	Angelo A. Zarrella, Jr., *et al.*	12,000	940	6,600	5,400
21	Maria Foppiano *et al.*	7,700	700	5,200	2,500
23, 25	Imelde Cavicchi	11,000	750	6,000	5,000
	Cor. North Margin.				
29	Frank Sesso *et al.*	12,500	880	8,800	3,700
31	Dominick Rogers *et al.*	8,000	1,032	7,200	800
35	Ephraim Stone	9,500	1,000	6,500	3,000
37	Ephraim Stone	8,700	916	6,000	2,700
39, 41	Generoso Cincotti *et al.*	13,800	998	7,000	6,800
	Cor. Endicott.				
45	Trs. of Boston College	47,000	5,040	5,040	24,300
53	Pasquale Lanzillo *et al.*	9,400	680	5,400	4,000
55	Mariano Zarella *et al*	7,200	722	4,700	2,500
57	Lyman B. Fisk	7,400	700	5,200	2,200
8	Elizabeth B. Ward *et al.*	4,000	500	3,500	500
10	Michael Soldani	8,000	619	4,300	3,700
12, 16	Alphonse Carigiano	30,700	2,099	14,700	16,000
18	Rocco Puopulo	14,000	938	7,500	6,500
20	Pasquale Petrillo	13,000	1,020	7,100	5,900
22, 22½	Antonio Pellegriuw	11,000	1,000	7,000	4,000
24, 24½	Carlo Pierano	13,000	983	6,900	6,100
26½	Teodoro Muollo	8,500	664	4,600	3,900
30½	Teodoro Muollo	9,700	673	5,700	4,000
36	Trs. of Boston College	68,500	7,604	45,600	22,900
	Cor. North Margin.				
54, 54½	Joseph Ghiradelli *et al.*	30,000	1,689	10,100	19,900
	Cor. Stillman.				

CORNHILL.

9, 11	Moses Williams *et al.* trs.	83,500	939	75,100	8,400
13, 15	John J. Martin	72,000	910	63,700	8,300
17	Geo. M. Cushing tr.	58,500	900	50,400	8,100
21, 23	Geo. M. Cushing tr.	53,500	900	50,400	3,100
25, 27	Wm. A. Gaston *et al.* trs.	47,500	765	42,800	4,700

WILLIAM E. McCOY & CO., REAL ESTATE AND INSURANCE
OFFICES: 451 Old South Bldg., Boston; 1345 Beacon Street, Brookline

No.	Owner	Total	Sq. Ft.	Land	Building
29, 31	Willoughby H. Stuart, Jr.	$ 49,500	830	$ 46,500	$ 3,000
35	Chas. P. Bowditch *et al.* trs.	58,000	900	54,000	4,000
37	Henry F. Jenks *et al.*	60,000	1,000	55,000	5,000
	Cor. Franklin Avenue.				
39	Samuel Fales hrs.	50,000	950	42,800	7,200
43, 57	Augusta Myers	238,300	3,050	143,300	95,000
59	M. E. & C. E. Wyzanski trs.	42,000	750	37,500	4,500
63, 65	James M. Codman *et al.* trs.	40,000	750	37,500	2,500
67, 69	Augusta Myers	40,000	750	37,500	2,500
71, 73	Augusta Myers	48,500	900	45,000	3,500
75, 81	Collateral Loan Co.	132,000	1,744	95,900	36,100
83, 85	Francis I. Amory *et al.* trs.	130,000	1,951	115,100	14,900
20	Cornhill Realty Co.	49,000	704	42,200	6,800
24	Cornhill Realty Co.	38,500	600	34,200	4,300
28	Elizabeth T. Marshall	43,000	720	39,600	3,400
30, 32	Elizabeth T. Marshall	50,000	850	46,700	3,300
34, 36	Elizabeth T. Marshall	53,500	840	50,400	3,100
38, 48	Fifty Associates	252,000	4,733	189,300	62,700
50, 56	Fifty Associates	121,000	2,255	94,700	26,300
58, 60	Fifty Associates	45,000	742	37,100	7,900
62, 68	Fifty Associates	82,000	1,244	74,600	7,400

CORNING STREET.

3	Renton Whidden *et al.* trs.	5,000	1,005	3,000	2,000
5	Renton Whidden *et al.* trs.	4,800	1,015	2,800	2,000
7	Hannah M. Mahoney	5,100	1,025	2,800	2,300
9	Linda Rossi	5,000	1,035	2,800	2,200
11	Ruth L. Grogan	5,200	1,045	2,900	2,300
13	Daniel Clark	5,200	1,055	2,900	2,300
15	Clarence H. Poor	6,400	1,060	2,900	3,500
17	Adelaide J. Sargent *et al.*	5,700	1,075	2,900	2,800
19	Nellie B. Rourke	5,600	1,083	3,000	2,600
21	Nellie B. Rourke	5,600	1,090	3,000	2,600
23	Mary Gilbert *et al.* trs.	6,300	1,096	3,300	3,000
4	James Marson *et al.*	5,000	859	2,600	2,400
6	Frank T. Horgan	4,700	846	2,300	2,400
8	Boyd R. U. Walker	4,800	847	2,300	2,500
10	Edward C. Donnelly	4,900	848	2,300	2,600
12	Ruth L. Grogan	4,600	849	2,300	2,300

HANOVER TRUST CO.
MOST CONVENIENT BANK TO DO BUSINESS WITH
COR. WASHINGTON AND WATER STREETS BOSTON

HANOVER TRUST CO.
MOST CONVENIENT BANK TO DO BUSINESS WITH
COR. WASHINGTON AND WATER STREETS BOSTON

No.	Owner	Total	Sq. Ft.	Land	Building
14	Robert G. Bartlett	$ 4,600	850	$ 2,300	$ 2,300
16	Robert G. Bartlett	4,700	888	2,400	2,300
18	Lena Luciano	4,900	891	2,500	2,400
20	Raffaele Luciano	4,900	893	2,500	2,400
22	Rosa Smedile	4,800	895	2,500	2,300

COURT STREET.

	Cor. Washington.				
1	Oliver Ames *et al.* trs.	1,340,000	6,233	872,600	467,400
17, 29	Old Colony Trust Co.	1,550,000	12,763	1,084,900	465,100
	Cor. Franklin Ave.				
33, 35	Martin B. Inches hrs.	320,000	2,500	300,000	20,000
37, 41	Arthur P. Pearce *et al.* trs.	448,000	4,760	433,100	14,900
45, 47	Arthur P. Pearce *et al.* trs.	189,500	1,913	181,700	7,800
51	Arthur P. Pearce *et al.* trs.	200,000	2,026	192,500	7,500
53, 59	Caroline M. Shillaber *et al.*	355,000	3,290	329,000	26,000
61, 65	Fifty Associates	112,000	728	109,200	2,800
	Cor. Cornhill.				
69	Fred'k R. Sears *et al.* trs.	232,000	1,550	224,800	7,200
77	City of Boston	79,000	640	76,800	2,200
	Cor. Brattle.				
81	National Security Bank	220,000	1,640	196,800	23,200
83, 85	National Security Bank	195,000	1,972	171,600	23,400
87, 89	Laurence Minot *et al.* trs.	263,500	3,228	248,600	14,900
91	Laurence Minot *et al.* trs.	110,000	1,220	106,700	3,300
93, 97	Geo. A. Goddard *et al.*	275,000	2,525	265,100	9,900
	Cor. Hanover.				
99	Alice B. Coleman *et al.*	164,000	1,600	152,000	12,000
101, 107	Chas. H. Blanchard hrs.	134,500	2,500	125,000	9,500
109, 111	Harriet M. Pitman	205,000	5,000	175,000	30,000
115	Eugene Selg	190,000	5,000	135,000	55,000
	Junc. Sudbury.				
119, 129	Benj. W. Appleton *et al.*	133,000	2,500	125,000	8,000
131, 137	Thomas J. Welch hrs.	103,000	3,200	96,000	7,000
139	Francis E. Boyd *et al.*	52,000	1,600	48,000	4,000
143, 149	Albert A. H. Meredith tr.	110,000	3,280	98,400	11,600
151, 157	Geo. Fred Williams	100,000	2,979	89,400	10,600
	Cor. Alden.				
159, 161	Nathan Tufts hrs.	35,000	1,200	31,200	3,800
163, 165	Arioch Erickson	35,500	1,285	30,900	4,600
167, 169	Edward V. Bird	35,000	1,265	30,400	4,600
171, 173	Thos. Barnes hrs. *et al.*	31,500	1,250	27,500	4,000
175, 177	R. H. Dana *et al.* trs.	36,000	1,360	29,900	6,100
179, 185	George E. Lothrop	220,000	12,539	188,100	31,900
	Cor. Howard.				

No.	Owner	Total	Sq. Ft.	Land	Building
	Cor. Court Square. (City Hall Annex)				
	City of Boston	$1,960,000	14,888	$1,116,600	$843,400
	Cor. Court Square.				
28, 30, 42	John L. Bates *et al.* trs.	1,620,000	10,946	985,100	634,900
82, 86	Wm. Hoag *et al.* trs.	117,000	1,160	110,200	6,800
	Cor. Howard.				
88, 92	Peter Bent Brigham Hosp.	177,700	3,061	137,700	40,000
94, 100	Alfred Hemenway *et al.* trs.	113,000	2,647	103,200	9,800
102, 108	W. B. P. Weeks *et al.* trs.	111,000	3,300	105,600	5,400
	Cor. Stoddard.				
110	Joseph E. Worcester trs.	49,500	1,500	45,000	4,500
112, 114	Joseph E. Worcester trs.	42,000	1,450	37,700	4,300
116, 118	Joseph E. Worcester trs.	41,000	1,450	36,300	4,700
120, 122	Joseph E. Worcester trs.	41,000	1,450	36,300	4,700
124, 126	Roland Litchfield	42,000	1,400	35,000	7,000
128, 130	Kittie O. Higgins *et al.* trs.	40,000	1,300	32,500	7,500
132, 134	Peter E. Alkins	38,500	1,328	33,200	5,300
136, 146	Thomas M. Smith	155,000	5,000	110,000	45,000
148, 156	Harry E. Converse	67,000	2,779	63,900	3,100
158, 166	Albion A. Turner *et al.* trs.	115,000	2,700	94,500	20,500
	Cor. Bulfinch.				

COURT SQUARE.

	Cor. Court.				
2	Fifty Associates	585,000	4,853	485,300	99,700
7, 8	Fifty Associates	885,000	12,700	762,000	123,000
12, 13	R. & W. Trinity Ch. trs.	233,000	3,370	202,200	30,800
14, 17	Frederick M. Smith	396,000	7,350	308,700	87,300

COTTING STREET.

5	Harris Tarlinsky	6,300	781	2,700	3,600
7	Simon Freedman *et al.*	6,400	769	2,700	3,700
11	Nathan Schwartz	11,400	1,085	5,400	6,000
13	Abraham J. Hurwitz	9,400	900	2,900	6,500
15	Etta Levatinsky	8,000	880	2,600	5,400
17, 19	Nathan Schwartz	17,400	1,977	5,900	11,500
10, 12	Daniel A. McLaughlin	16,000	1,005	6,000	10,000
	Cor. Wall.				

CRAIGIE'S BRIDGE.

	City of Boston	2,000			2,000
	Commonwealth of Mass.	19,500	13,216	19,500	

FRED'K O. WOODRUFF
BUSINESS PROPERTY BROKER 95 MILK STREET

FRED'K O. WOODRUFF
BUSINESS PROPERTY BROKER 95 MILK STREET

CREEK SQUARE.

No.	Owner	Total	Sq. Ft.	Land	Building
1	Thomas G. Washburn	$ 10,700	900	$ 7,200	$ 3,500
2	Massachusetts Realty Commercial Co.	14,000	1,653	11,600	2,400
8	Massachusetts Realty Commercial Co.	5,500	730	5,100	400
	Owner unknown	16,100	1,460	16,100	
20	Samuel Bischoff	9,000	800	8,000	1,000

CROSS STREET.

11, 11½	Patrick J. Colbert	21,000	1,200	18,000	3,000
13, 19	Marks I. Cohen	50,000	2,640	34,300	15,700
21, 23	William Zakon	33,500	1,065	19,100	14,400
	Cor. Endicott.				
33, 33½	Myer Cauman *et al.*	10,500	650	9,100	1,400
35, 39	David Goldstein	29,000	1,402	16,800	12,200
41, 43	Marks I. Cohen	11,500	635	7,600	3,900
45	Fannie Rosenthal	11,500	605	7,300	4,200
47	Louis Cohen *et al.*	10,000	568	7,400	2,600
89, 91	Allen R. Frederick	40,000	2,200	33,000	7,000
93, 95	Knickerbocker Realty Co.	26,000	1,766	21,200	4,800
97, 99	Moses Williams *et als.* trs.	19,500	1,312	15,700	3,800
101, 103	Moses Williams *et als.* trs.	34,000	2,423	26,700	7,300
105, 107	Herbert Austin *et al.*	39,000	3,540	35,400	3,600
109	Herbert Austin *et al.*	59,000	3,308	29,800	29,200
113	John W. Morss *et al.* trs.	3,700	623	3,700	
129, 139	Helen S. Beyer	93,000	6,046	54,400	38,600
6, 6½	Charles P. Flagg	10,500	500	8,000	2,500
8, 10	Arthur Brown	12,500	677	9,500	3,000
14	John H. Walsh	8,500	500	6,500	2,000
	Cor. Endicott.				
26, 34	Marks I. Cohen	68,000	3,133	43,900	24,100
r. 34	Marks I. Cohen	3,400	600	2,700	700
r. 36	Seelig Lipsky	5,400	600	3,000	2,400
36, 40	Seelig Lipsky	27,000	1,300	12,400	14,600
42, 44	Seelig Lipsky	34,000	1,681	16,000	18,000
46, 48	Joseph Segal	33,000	1,670	16,700	16,300
52	Louis Rosenthal	28,000	1,612	16,100	11,900
64, 70	Davis Pischanski	22,500	1,956	21,500	1,000
74, 78	M. E. & C. E. Wyzanski trs.	15,700	1,225	14,700	1,000
96, 98	Ellen Stone *et al.*	17,500	1,266	12,000	5,500
100, 102	Ellen Stone *et al.*	17,500	1,266	12,000	5,500
106, 108	Aug. Hemenway *et al.* trs.	47,500	3,585	32,300	15,200
124, 134	Edward E. Blodgett	210,000	10,314	92,800	117,200

WILLIAM E. McCOY & CO., REAL ESTATE AND INSURANCE
OFFICES: 451 Old South Bldg., Boston; 1345 Beacon Street, Brookline

CURVE STREET.

No.	Owner	Total	Sq. Ft.	Land	Building
23	John J. Murphy	$ 3,100	802	$ 1,600	$ 1,500
25	Caroline H. Sargeant	3,000	700	1,400	1,600
27	Hannah J. V. Birmingham	3,000	750	1,500	1,500
29	Hannah Landers	3,300	730	1,500	1,800
41	Charlotte L. Moore *et al.* trs.	2,800	650	1,600	1,200
43	William L. Donohoe *et al.*	2,100	450	1,100	1,000
45	William L. Donohoe *et al.*	3,100	750	1,600	1,500
46	Patrick F. McDonald	4,800	950	3,300	1,500
48	Wm. A. H. Crowley	5,300	950	3,300	2,000
50	Frederick W. Rogers tr.	5,200	987	3,400	1,800

CUSHMAN AVENUE.

3	Joseph Cohen *et al.*	4,300	460	1,300	3,000
4	Joseph Cohen *et al.*	3,000	800	1,800	1,200
6	Joseph Cohen *et al.*	1,800	616	1,400	400
8	Henry A. Brown tr.	2,300	616	1,400	900

CUSTOM HOUSE STREET.

5, 11	Francis Thompson hrs.	40,300	1,858	35,300	5,000
13, 15	Wm. A. Gaston *et al.* trs.	35,800	1,568	29,800	6,000
6, 8	Julia M. Dehon	29,000	1,290	24,500	4,500
14, 20	William H. Berry devs.	63,400	4,159	62,400	1,000
22, 26	George P. Bullard	32,000	1,290	20,600	11,400

CYPRESS STREET.

	Mass. Gen. Hospital **Cypress Cor. Parkman.**	17,200	11,245	15,800	1,400

DEVONSHIRE STREET.

53	Globe Newspaper Co.	305,000	3,056	244,500	60,500
77	Martha C. Codman	84,000	1,000	77,000	7,000
83, 85	E. P. Whitney *et al.* trs. **Cor. Water.** **Cor. Spring Lane.**	870,000	4,600	575,000	295,000
103, 113	Wm. A. Gaston tr.	1,335,000	7,016	841,700	493,300
115, 119	F. E. Peabody *et al.* trs.	775,000	6,792	578,300	196,700
131, 141	New Eng. Trust Co. **Cor. Milk.**	1,175,000	5,052	782,800	392,200

HANOVER TRUST CO.
MOST CONVENIENT BANK TO DO BUSINESS WITH
COR. WASHINGTON AND WATER STREETS BOSTON

HANOVER TRUST CO.
MOST CONVENIENT BANK TO DO BUSINESS WITH
COR. WASHINGTON AND WATER STREETS BOSTON

No.	Owner	Total	Sq. Ft.	Land	Building
143, 159	Nat. Life Ins. Co.	$ 166,000	1,729	$126,200	$ 39,800
161, 175	Henry S. Rowe *et al.* trs.	717,000	6,465	387,900	329,100
185	Chas. S. Penhallow *et al.* trs.	872,000	7,394	428,900	443,100
	Winthrop Square.				
283, 287	James M. Beebe hrs.	107,800	2,992	77,800	30,000
289, 291	Josiah H. Benton, Jr. *et al.* trs.	79,500	2,262	56,500	23,000
14	Merchants National Bank	40,000	619	39,000	1,000
16, 20	Merchants Nat'l Bank	90,000	1,386	87,300	2,700
50, 58	F. O. Prince hrs. *et al.* trs.	250,000	2,091	209,100	40,900
60, 68	Loren D. Towle	750,000	4,601	414,000	336,000
70	Julian Codman	155,000	1,363	109,000	46,000
74, 76	J. Murray Howe	150,000	1,464	117,100	32,900
78, 80	Chauncey D. Parker *et al.* trs.	290,000	4,085	224,700	65,300
164, 166	Master Builders' Asso.	143,500	1,700	110,500	33,000
168	Master Builders' Asso.	223,000	3,000	177,000	46,000
176, 180	John Hancock Mut. Life Insurance Co.	1,144,000	12,400	744,000	400,000
	Cor. Franklin.				
214, 232	Francis W. Dana *et al.* trs.	643,300	10,866	543,300	100,000
234, 238	F. W. Hunnewell *et al.* exrs.	102,600	3,105	77,600	25,000
240, 246	Carter, Rice & Co. Corp.	198,500	7,427	148,500	50,000
250, 260	F. W. Hunnewell *et al.* trs.	294,700	12,981	194,700	100,000
262, 264	Chas. E. Cotting *et al.* trs.	60,100	1,890	49,100	11,000
266, 268	Chas. E. Cotting *et al.* trs.	60,500	2,262	47,500	13,000
272, 274	Alonzo W. Pollard	58,200	2,158	43,200	15,000
276, 278	Malbon G. Richardson *et al.* tr.	54,000	2,165	39,000	15,000
280, 282	William N. Ambler	57,000	2,165	39,000	18,000
284, 286	Wm. H. Pitkin *et al.* trs.	51,100	2,170	39,100	12,000
288, 290	Wm. H. Slocum *et al.* trs.	58,000	2,250	45,000	13,000
292, 294	Wm. H. Slocum *et al.* trs.	65,000	2,250	52,000	13,000
296, 298	Wm. H. Slocum *et al.* trs.	95,200	2,380	76,200	19,000

DILLAWAY STREET.

(Formerly Burroughs Place.)

1	Samuel G. Davis	17,500	1,297	11,700	5,800
3	Hiram M. Burton *et al.* trs.	11,800	1,510	6,800	5,000
5	Frederick Skinner *et al.* trs.	12,200	1,600	7,200	5,000
7	Samuel G. Davis	13,100	2,150	8,100	5,000
9	Samuel G. Davis	14,200	2,448	9,200	5,000
11	Hiram M. Burton *et al.* trs.	14,400	2,431	9,100	5,300
13	The R. T. Paine Assoc.	16,300	2,754	11,000	5,300

No.	Owner	Total	Sq. Ft.	Land	Building
2	Hiram M. Burton *et al.* trs.	$ 16,700	1,270	$ 11,400	$ 5,300
4	Hiram M. Burton *et al.* trs.	11,200	1,230	6,200	5,000
6	Warren B. P. Weeks *et al.* trs.	11,000	1,200	6,000	5,000
8	Hiram M. Burton *et al.* trs.	10,900	1,237	5,900	5,000
10	William W. Campbell	10,900	1,250	5,900	5,000
12	Elizabeth S. Kendall hrs.	10,900	1,251	5,900	5,000
14	John F. Corcoran	10,100	1,075	5,100	5,000

DOANE STREET.

5, 23	Loren D. Towle	175,000	4,962	129,000	46,000

DOCK SQUARE.

4, 5	Fred'k R. Sears *et al.* trs.	90,300	1,601	88,100	2,200
6	Fred'k R. Sears *et al.* trs.	76,300	1,497	74,800	1,500
7	P. S. Fenno *et al.* trs.	73,000	1,430	71,500	1,500
9	P. S. Fenno *et al.* trs.	70,000	1,350	67,500	2,500
11	E. W. Hutchins *et al.* trs.	25,400	413	24,800	600
14, 16	A. T. Worthington *et al.* trs.	91,000	1,150	88,600	2,400
18, 20	Aug. Hemenway *et al.* trs.	147,000	1,700	144,500	2,500
21	Aug. Hemenway *et al.* trs.	97,000	962	96,200	800
26	Charles W. Galloupe hrs. **Cor. Faneuil Hall Square.**	425,000	5,366	375,600	49,400
27	Robt. H. Gardner *et al.* trs.	143,000	2,055	139,700	3,300
29, 30	Wm. I. Munroe tr. **Cor. Exchange.**	134,000	1,450	130,600	3,400
31	Elizabeth S. Colton *et al.*	117,000	1,495	115,100	1,900
32	Fifty Associates **Cor. Devonshire.**	104,000	1,184	103,000	1,000

DORE STREET.
(Formerly Dix Place)

7	A. Shuman	5,900	590	4,400	1,500
9	A. Shuman	5,300	590	3,800	1,500
11	A. Shuman	8,700	1,307	7,200	1,500
13	A. Shuman	8,400	1,246	6,900	1,500
15	Fifty Associates	16,400	2,262	12,400	4,000
21	John Shea hrs.	8,800	871	4,800	4,000
23	John Shea hrs.	7,100	842	5,100	2,000
8	R. H. Gardiner *et al.* trs.	22,000	1,676	10,100	11,900
10	Martin M. Lomasney *et al.*	11,300	1,550	7,800	3,500
12	Martin M. Lomasney	1,500	238	1,500	
14	Daniel J. Kiley *et al.*	5,300	1,016	5,300	
16	Anna P. Boyce hrs.	10,400	1,640	7,400	3,000

WILLIAM P. NATALE
Will Buy or Trade Real Estate. 131 STATE ST.

No.	Owner	Total	Sq. Ft.	Land	Building
18	Daniel Scannell hrs.	$ 9,500	1,450	$ 6,500	$ 3,000
20	Daniel J. Kiley *et al.*	8,800	1,435	6,500	2,300
22	Daniel J. Kiley *et al.*	11,000	1,845	8,300	2,700
24	Daniel J. Kiley *et al.*	10,800	1,792	8,100	2,700
26	Daniel J. Kiley *et al.*	8,100	1,345	6,100	2,000

DOUGLAS COURT.

4	Paul Vogagna dev.	2,700	640	1,000	1,700
5	Michael Langone *et al.*	4,500	640	1,000	3,500
6	Joseph A. Langone *et al.*	1,100	409	700	400

EAST STREET.

7	City of Boston	47,900	1,893	37,900	10,000
	Cor. East St. Place.				
8, 12	William H. Travers		Valued at 203-207 Essex St.		
20, 24	Samuel Farquhar *et al.*	82,400	4,260	80,900	1,500

EAST STREET PLACE.

Valued at 719 Atlantic Ave.

EASTERN AVENUE.

1, 59	Quincy Market Cold Storage and Warehouse Co.	1,122,500	94,500	361,200	761,300
	City of Boston	126,000	25,550	51,100	74,900
	City of Boston	40,000	25,448	40,000	
	Cor. Atlantic Avenue.				
16, 28	Thos. P. Beal *et al.* trs.	88,000	6,480	55,100	32,900
30, 36	Thos. P. Beal *et al.* trs.	13,000	1,323	9,300	3,700
40	Thos. P. Beal *et al.* trs.	11,000	1,323	9,300	1,700
42	Thos. P. Beal *et al.* trs.	10,800	1,365	9,600	1,200
46	Albert R. Whittier	10,700	1,208	8,500	2,200
48	Albert R. Whittier	11,000	1,289	9,000	2,000
50	Albert R. Whittier	11,000	1,291	9,000	2,000
52, 58	Albert R. Whittier	45,000	5,198	36,400	8,600

EATON STREET.

1	Fannie Goldberg	9,400	965	3,100	6,300
3	Sampson A. Callanan *et al.* trs.	8,100	1,300	3,900	2,400
5	Timothy Crowley	7,900	1,302	3,900	4,000
7	Louis Levine	7,200	1,320	4,000	3,200

No.	Owner	Total	Sq. Ft.	Land	Building
9	Bessie Rosen	$ 13,000	1,394	$ 4,200	$ 8,800
11	Aaron I. Siegel	11,200	1,463	4,400	6,800
13	Fannie Goodman	11,400	1,382	4,100	7,300
15	Bertha E. Arseno	10,300	1,221	3,700	6,600
17, 19	Bertha E. Arseno	24,900	2,233	8,900	16,000
20, 25	City of Boston	250,800	25,216	65,600	185,200

2	Rufus K. Noyes	7,000	1,185	3,900	3,100
4	Louis Laibovitz	10,200	1,200	3,900	6,300
6	Austin B. Comman	10,200	1,200	3,900	6,300
8	Michael Fein *et al.*	10,100	1,100	3,600	6,500
10	Fannie Goodman	6,500	860	2,800	3,700
12, 14	Minnie Meltzer Cor. North Russell	20,400	1,685	8,400	12,000

EDINBORO STREET.

13	William H. Hill hrs.	28,000	1,373	15,100	12,900
15	Anna E. Cunningham	26,000	1,370	12,300	13,700
17, 19	Anna E. Cunningham *et al.*	52,000	2,728	24,600	27,400
21, 23	Arthur W. Blackman tr.	47,000	2,728	24,600	22,400
25	Ella H. Stoddard	49,000	2,709	24,400	24,600
29,31,33	Ella H. Stoddard	80,000	4,061	36,500	43,500
35	Frank W. McCormack	14,400	1,244	12,400	2,000
37	Susan E. Wadsworth tr.	12,500	1,164	10,500	2,000
39	Thomas L. Sturtevant	29,000	1,490	25,300	3,700

26	Mary F. Maguire	29,500	1,574	26,800	2,700
28	Edwin W. Cox	33,500	1,574	28,300	5,200
30, 32	Wm. J. Stober	87,000	3,148	56,700	30,300
34	John W. T. Nichols	31,500	1,574	28,300	3,200
36	John W. T. Nichols	23,000	1,647	19,800	3,200
38	Mary L. Matthews	18,000	1,212	14,500	3,500

ELIOT STREET

11, 17	Geo. A. Dill	109,000	5,017	80,300	28,700
19, 25	Charles H. Dill, 2d devs.	109,000	5,318	79,800	29,200
27, 29	Fannie C. Appleton *et al.*	37,000	2,054	30,800	6,200
31, 33	Jacob Wirth *et al.*	42,000	2,399	36,000	6,000
37	Jacob Wirth *et al.*	42,500	2,436	36,500	6,000
41, 47	Alexander Steinert	120,000	6,510	97,700	22,300

A. B. SEE ELECTRIC ELEVATORS

Minot Bldg., 111 Devonshire St., Boston

No.	Owner	Total	Sq. Ft.	Land	Building
51, 59	Wm. Brown R. E. Trust	$ 46,500	3,030	$ 45,500	$ 1,000
61, 63	Eugene F. Ladd trs.	22,000	1,280	19,200	2,800
65, 67	Samuel Benjamin	25,000	1,280	21,100	3,900
14	Edward W. Boyd tr.	32,000	1,416	24,000	8,000
20	William Wolff	33,900	1,447	23,900	10,000
24	Emily M. Treadwell	31,600	1,431	23,600	8,000
30	Charles A. Adams *et al.* trs.	26,500	1,361	22,500	4,000
34	Ellen M. Dennie	22,800	1,142	18,800	4,000
40	Annie F. Stack	24,000	1,142	18,800	5,200
44	Fifty Associates	32,300	1,788	26,800	5,500
46	George A. Dill	51,300	2,086	31,300	20,000
54	Louisa Siebert	22,900	1,020	17,900	5,000
56	John Shea hrs.	23,500	965	16,900	6,600
60	John Shea hrs.	36,000	1,720	28,400	7,600
	ELM STREET.				
7, 9	Elizabeth T. Marshall	80,000	3,009	60,200	19,800
11	Julia A. Flynn	28,000	850	23,800	4,200
15	Cyrus Sargeant hrs.	15,700	380	15,200	500
	Cor. 20 Brattle Square.				
19, 23	Francis C. Welch *et al.* trs.	64,000	1,239	55,700	8,300
53, 59	Benjamin F. Shattuck	100,000	2,168	65,000	35,000
61, 63	E. W. Hutchins *et al.* trs.	144,300	2,018	141,300	3,000
	ELM PLACE.				
1–2	American House Hotel Co.	7,000	2,328	7,000	
	ENDICOTT STREET.				
3, 5	George F. Parker	20,000	1,052	15,800	4,200
7, 9	Marks I. Cohen	12,000	1,000	7,500	4,500
11, 13	Pelligrino Muollo	11,000	850	6,000	5,000
15, 17	Pelligrino Muollo	10,500	879	5,300	5,200
19	Leonardo Squillocioti	10,500	1,000	5,500	5,000
23, 25	Leonardo Squillocioti	10,500	1,000	5,500	5,000
27, 35	Laurence Minot *et al.* trs.	98,000	10,043	42,700	55,300
37, 49	Myer Cauman *et al.*	51,000	2,908	43,600	7,400
	Cor Cross.				
51	Marks I. Cohen	68,000	3,133	43,900	24,100
53, 57	Marks I. Cohen	15,200	1,500	13,500	1,700

No.	Owner	Total	Sq. Ft.	Land	Building
59, 61	Joseph Kasokevitz	$18,000	1,200	$10,800	$ 7,200
	Cor. Morton.				
63, 69	Turner Centre Dairying Asso.	90,000	6,370	50,900	39,100
	Cor. Stillman.				
73	Gaetano Alvino	22,500	1,716	13,700	8,800
77	Gaetano Alvino	13,000	1,041	7,300	5,700
83, 85	Nunzio Pasquale *et al.*	11,000	1,060	7,400	3,600
87, 89	Felice De Marco	12,500	1,060	7,400	5,100
93	Patrick Cannon	9,000	1,060	7,400	1,600
95, 97	Giovanni Mercadante *et al.*	12,500	1,066	7,500	5,000
99	Catherine Friel	13,000	1,060	7,400	5,600
101, 103	Andrea Chiesa dev.	18,500	1,166	10,500	8,000
	Cor. Cooper.				
107, 109	Pasquale Napolitano *et al*	14,500	1,011	8,000	6,500
111, 113	Fernando Guida *et al.*	13,000	1,119	6,700	6,300
	Cor. Pond St. Place.				
127	Amato Cataldo	4,700	457	2,200	2,500
129	Anna M. DeLeo	12,100	1,380	6,100	6,000
131	Anna M. DeLeo	12,100	1,345	6,100	6,000
133	Anna M. DeLeo	12,100	1,380	6,100	6,000
135, 137	Filipo Todisco	28,000	2,855	12,100	15,900
145	Chas. Rossetti *et al.*	19,300	2,067	9,300	10,000
149, 151	Michael Masselli hrs. *et al.*	6,800	897	4,300	2,500
153	Michael Masselli hrs. *et al.*	12,300	860	6,000	6,300
	Cor. Thacher.				
155, 157	Boston Co-op. Bldg. Co.	17,800	1,423	11,300	6,500
159	Boston Co-op. Bldg. Co.	12,000	850	6,000	6,000
161	Boston Co-op. Bldg. Co.	12,000	852	6,000	6,000
163	Gennaro De Gruttola	14,100	1,043	7,300	6,800
165, 167	Gennaro Bonelli	10,000	952	4,800	5,200
169	Louise Iovanni *et al.*	22,000	1,660	8,300	13,700
173	Joshua Bennett hrs.	13,000	1,691	11,000	2,000
	Cor. North Margin.				
177	Maria A. Mercurro	19,800	1,655	11,600	8,200
181	Maria A. Mercurro	7,000	671	3,700	3,300
183	Maria A. Mercurro	7,800	719	4,300	3,500
	Cor. Lafayette Avenue.				
185	Maria A. Mercurro	8,200	724	4,700	3,500
193, 195	John Chirino *et al.*	13,700	1,468	8,100	5,600
197, 199	Thomas Butler	6,500	1,100	6,000	500
201, 203	Edward P. Clark *et al.*	7,200	1,200	6,600	600
205	Francesco Colicchio *et al.*	12,000	1,186	6,500	5,500
209	Joseph Paul	11,700	1,135	6,200	5,500
211	Margaret Tansey	4,500	640	3,500	1,000
213	Bridget Porter	4,500	640	3,500	1,000
215	Edward P. Clark	6,000	640	3,500	2,500
217	Edward P. Clark	7,100	934	5,600	1,500

THE NEW ENGLAND TRUST CO.
No. 135 Devonshire Street
BOSTON, MASS.

Accounts of Institutions, Executors, Trustees, Firms and Individuals are desired.

No.	Owner	Total	Sq. Ft.	Land	Building
	Saint Elizabeth Hosp.	$ 4,200	760	$ 4,200	
221, 223	Albert D. Bosson *et al.* trs.	14,200	1,100	7,700	$ 6,500
	Cor Causeway.				
225	Daniel McLaughlin *et al.*	13,700	1,300	11,700	2,000

	Cor. Cross.				
54, 56	Michael Lamarca *et al.*	95,000	5,812	75,600	19,400
60	Rebecca Kuposky	22,500	1,963	15,700	6,800
62	Willard L. Bailey	24,000	1,850	14,800	9,200
64	Henry H. Levenson	25,500	1,900	15,200	10,300
66, 68	Dora Goldstein	16,500	1,400	11,400	5,100
70, 72	Teresa B. Moore	18,500	1,400	14,000	4,500
	Cor. Stillman.				
76	Bianco Cuneo *et al.*	15,000	1,086	10,900	4,100
80, 82	Maria Chiesa *et al.*	10,300	1,086	8,700	1,600
84, 88	Julia A. Doherty *et al.*	17,500	2,172	15,200	2,300
90, 92	Pasquale Repucci *et al.*	12,500	1,086	7,600	4,900
94, 96	Julia A. Doherty *et al.*	12,500	1,086	7,600	4,900
100	Melvin O. Adams *et al.* trs.	14,000	1,063	7,400	6,600
102, 106	Melvin O. Adams *et al.* trs.	21,500	2,145	17,200	4,300
	Cor. Cooper.				
	Cor. Thacher.				
158	Annie C. Foppiano	12,200	1,100	8,800	3,400
160	Aurelia A. Scigliano	12,000	900	4,500	7,500
162	Francesco Yula *et al.*	11,100	900	5,400	5,700
164	Francesco Yulo *et al.*	11,200	918	5,500	5,700
166	Giovanni Lepore	9,700	960	4,800	4,900
168	Giovanni Lepore	9,700	957	4,800	4,900
170	Giovanni Lepore	9,800	985	4,900	4,900
174	John O'Connor hrs.	9,100	1,220	6,100	3,000
176	John O'Connor hrs.	7,400	1,074	5,400	2,000
178	Carmele Cirino devs.	9,000	950	4,700	4,300
180	John O'Connor hrs.	5,700	650	3,200	2,500
184	John O'Connor hrs.	6,600	808	4,000	2,600
190	Mary Barr *et al.*	15,700	2,340	11,700	4,000
196	Guiseppe Carlomagno *et al.*	12,300	1,170	5,800	6,500
198	Elizabeth Gorman	9,000	996	5,000	4,000
204	Anna T. Schofield *et al.*	7,000	900	4,500	2,500
206	Sarah Cecconi devs.	8,000	900	5,400	2,600
208	Sarah M. Bradley tr.	7,800	800	5,600	2,200
210	Mary A. McGonagle tr.	6,100	700	5,600	500
212	Barney Toland hrs.	6,300	706	5,600	700
214	William F. Shedden	5,000	498	5,000	

HENRY D. BENNETT, *Brookline and Boston*
Real Estate, Mortgages, Insurance
85 WATER STREET PROPERTY ON THIS STREET FOR SALE

ENDICOTT COURT

No.	Owner	Total	Sq. Ft.	Land	Building
5	Francesco Gulla *et al.*	$ 1,000	400	$ 500	$ 500
7	Giovanni Costanza	1,200	400	500	700
9	Renton Whidden	400	320	400	
11	Renton Whidden	400	320	400	
6	Francesco Yulla	2,000	798	1,000	1,000
8	Francesco Yulla *et al.*	1,800	798	1,000	800

ESSEX STREET

11, 13	Fred'k R. Sears *et al.* trs.	103,000	1,796	95,200	7,800
15, 17	Thos. H. Brown *et al.* trs.	80,000	1,496	68,800	11,200
19, 21	Thos. H. Brown *et al.* trs.	82,000	1,500	76,500	5,500
25, 31	Benjamin Piscopo	173,000	3,206	153,900	19,100
33, 37	Wm. H. Dunbar *et al.* trs.	145,000	3,100	130,200	14,800
41, 45	Wm. H. Dunbar *et al.* trs.	137,000	2,018	121,100	15,900
	Cor. Harrison Avenue.				
59, 61	New England Tel. & Tel. Co.	121,000	2,301	85,100	35,900
63, 65	New England Tel. & Tel. Co.	99,000	2,769	69,200	29,800
67, 71	New England Tel. & Tel. Co.	108,000	2,716	73,300	34,700
	Cor. Oxford.				
73, 79	Thos. H. Brown, *et al.*	401,000	8,054	201,400	199,600
81, 83	Charles P. Curtis	205,000	5,395	118,700	86,300
	Cor. Oliver Place.				
85, 91	Eben D. Jordan	305,000	8,841	203,300	101,700
	Cor. Edinboro.				
105	Boston Real Estate Trust	230,000	5,252	168,100	61,900
	Cor. Kingston.				
135	Harold H. Brown	98,800	2,350	58,800	40,000
	Cor. Essex Place.				
141, 157	Oliver Ames *et al.* trs.	802,300	25,106	552,300	250,000
	Cor. Lincoln.				
181, 183	C. E. Cotting *et al.* trs.	975,900	22,353	625,900	350,000
	Cor. South.				
203, 209	Geo. A. Carpenter	477,100	13,352	347,100	130,000
215	Leslie C. Wead *et al.* trs.	213,000	3,210	93,000	120,000

50	Robert Homans *et al.* trs.	233,000	5,186	181,500	51,500
	Cor. Chauncy.				
62, 72	Chas. E. Cotting *et al.* trs.	510,000	9,796	284,100	225,900
76	George S. Smith *et al.* trs.	26,000	836	22,600	3,400
78	George S. Smith *et al.* trs.	33,000	833	22,500	10,500
80	Isadore M. Nichols *et al.*	24,500	775	20,900	3,600
82	Oliver Ames *et al.* trs.	23,000	729	19,700	3,300
86	Oliver Ames *et al.* trs.	197,000	4,117	94,700	102,300

FRED'K O. WOODRUFF
BUSINESS PROPERTY BROKER 95 MILK STREET

No.	Owner	Total	Sq. Ft.	Land	Building
88A	A. W. Blackman *et al.* trs.	$ 41,000	1,665	$ 36,600	$ 4,400
90, 92	A. W. Blackman *et al.* trs.	42,000	1,670	36,700	5,300
94	Edward A. Finnin	57,000	1,813	39,900	17,100
96	Fannie Wiseman *et al.* trs.	35,000	1,077	26,900	8,100
100, 104	Harris Poorvu	80,000	1,961	47,100	32,900
128, 132	David M. Little *et al.* trs.	132,000	3,280	82,000	50,000
	Cor. Columbia.				
140, 144	Charles A. Hopkins *et al.* trs.	234,700	6,467	161,700	73,000
204, 210	Willard Dalrymple *et al.* trs.	259,900	7,996	199,900	60,000

EXCHANGE STREET.

13, 23	Albert R. Whittier	227,000	7,396	192,400	34,600
27, 35	Edward W. Fuller	112,000	2,397	88,700	23,300
22, 24	Merchants National Bank	Valued on Devonshire St.			
26	Merchants National Bank				

EXCHANGE PLACE.

17, 25 Consolidated with 50 Congress Street

EXPORT STREET.

5	Joseph Burnett Co.	25,100	3,216	22,500	2,600

FAIRFIELD PLACE.

1	Rose A. McLaughlin	6,100	1,178	2,100	4,000
2, 3	P. Robert Greene *et al.*	3,900	1,107	1,900	2,000

FANEUIL HALL SQUARE.

	City of Boston	810,000	8,460	710,600	99,400
1	Mass. Gen. Hosp.	60,000	680	57,800	2,200
2, 4	Horace G. Allen *et al.* trs.	70,000	1,150	63,200	6,800
6, 8	William P. Blake *et al.*	125,000	2,200	114,400	10,600
10, 11	Frank S. Pecker *et al.* trs.	90,000	1,470	88,200	1,800
12, 13	P. & F. of Harvard College	200,000	3,761	173,000	27,000
14, 17	Mass. Hosp. Life Ins. Co.	165,000	3,200	160,000	5,000
18, 19	Albert R. Whittier	76,000	2,100	73,500	2,500
28	Aug. Hemenway *et al.* trs.	47,000	454	45,400	1,600
	Cor. Dock Square.				
31	Moses Williams *et al.* trs.	77,000	1,000	74,000	3,000
29, 32	James D. Casey hrs.	81,000	1,023	77,700	33,300

FEDERAL STREET.

No.	Owner	Total	Sq. Ft.	Land	Building
7, 9	Loren D. Towle	$ 140,600	2,275	$ 120,600	$ 20,000
11, 13	Loren D. Towle	102,800	1,750	92,800	10,000
15, 17	Loren D. Towle	96,000	1,755	86,000	10,000
19, 21	Master Builders' Asso.	144,800	1,962	115,800	29,000
23	Master Builders' Asso.	223,000	3,000	177,000	46,000
27, 39		Valued 176-180 Devonshire St.			
43, 59	John Hancock Mut. Life Ins. Co.	3,095,000	21,984	1,495,000	1,600,000
	Cor. Franklin.				
63, 65	Rand, Avery Supply Co.	308,000	4,962	258,000	50,000
67, 73	Rand, Avery Supply Co.	120,000	2,563	100,000	20,000
75	Rand, Avery Supply Co.	113,900	2,608	93,900	20,000
91, 93	Ingersoll Bowditch *et al.* trs.	362,800	11,785	282,800	80,000
105, 107	Chas. E. Cotting *et al.* trs.	173,000	4,500	135,000	38,000
	Cor. Sullivan Place.				
111, 115	James C. Ayer *et al.* trs.	248,300	6,544	196,300	52,000
117, 121	James C. Ayer *et al.* trs.	178,600	4,852	145,600	33,000
125, 131	F. W. Hunnewell *et al.* exrs.	260,200	6,507	195,200	65,000
137	Alfred Hemenway *et al.* trs.	142,200	4,508	117,200	25,000
139, 141	Alfred Hemenway *et al.* trs.	181,200	5,932	154,200	27,000
143, 147	Andrew G. Webster trs.	129,000	3,000	99,000	30,000
	3 Milton Place.				
153, 157	Andrew Adie *et al.* trs.	142,200	2,605	104,200	38,000
159, 163	Wm. D. Turner	132,000	2,125	102,000	30,000

14, 20	Robert M. Morse *et al.* trs.	267,000	3,618	217,000	50,000
22, 24	Robert M. Morse *et al.* trs.	120,700	1,855	105,700	15,000
26, 28	Harold J. Coolidge *et al.* trs.	200,000	3,114	165,000	35,000
32, 36	William Y. Peters	186,700	3,334	176,700	10,000
42, 44	Henry H. Gilman *et al.*	139,900	2,429	123,900	16,000
46, 70	First National Bank	1,981,100	15,485	929,100	1,052,000
	Cor. Franklin.				
72, 74	William Sheafe *et al.*	211,800	3,556	177,800	34,000
	Cor. Channing.				
86	Boston S. D. & Tr. Co. trs.	97,800	2,541	78,800	19,000
90, 92	Boston S. D. & Tr. Co. trs.	87,200	2,740	71,200	16,000
96, 98	George M. Cushing *et al.*	153,900	4,558	113,900	40,000
100, 102	Robert B. Stone *et al.* trs.	152,300	4,690	117,300	35,000
110, 118	Chas. E. Cotting *et al.* trs.	383,500	10,118	303,500	80,000
	Cor. Matthews.				
130, 134	P. & F. of Harvard College	391,600	8,387	251,600	140,000
138, 150	C. Faulkner hrs. *et al.* trs.	230,900	10,934	185,900	45,000
152	Chas. W. Whittier *et al.*	40,000	970	32,000	8,000
154, 156	Chas. W. Whittier *et al.*	41,300	979	32,300	9,000

FRED'K O. WOODRUFF
BUSINESS PROPERTY BROKER **95 MILK STREET**

FRED'K O. WOODRUFF
BUSINESS PROPERTY BROKER 95 MILK STREET

No.	Owner	Total	Sq. Ft.	Land	Building
158, 162	Willoughby Stuart, Jr.	$ 83,600	1,873	$ 65,600	$ 18,000
164, 170	John Edmunds Cor. High.	178,700	3,106	133,700	45,000
172, 180	Isabel Anderson Cor. Purchase.	575,000	10,094	434,000	141,000

FEDERAL COURT.

7	Emily Wooldredge Cor. Federal.	96,800	6,683	66,800	30,000
11, 13	Trs. of Boston University	46,000	3,100	31,000	15,000
15	Trs. of Boston University	154,100	10,210	102,100	52,000

FERRY STREET.

5, 7	George S. Perry	12,500	1,100	9,900	2,600
9, 11	Wm. A. Gaston *et al.* trs.	11,000	1,072	8,600	2,400
13, 15	J. Harris Niles	11,500	1,097	8,800	2,700
17, 19	Wm. A. Gaston *et al.* trs.	11,500	1,100	8,800	2,700
21, 23	Wm. A. Gaston *et al.* trs.	11,500	1,100	8,800	2,700
27	J. Harris Niles	12,000	1,175	9,400	2,600
31	Emily C. Amsden	12,500	1,218	9,700	2,800
35	Horatio G. Cole *et al.*	12,400	1,200	9,600	2,800
39	James F. Whetherald	13,400	1,250	10,600	2,800
12—26	Fred H. Roberts	156,500	7,082	56,700	99,800

FLEET STREET.

5, 7	John O'Hare	11,600	650	7,800	3,800
9	Patrick Collins devs.	17,800	1,550	14,000	3,800
11, 13	Vincenzo Sorrentino	17,500	1,462	9,900	7,600
15	William E. Collins *et al.*	7,700	1,000	6,200	1,500
17	Domenico Agrippi *et al.*	12,000	1,295	8,000	4,000
19	Theodoro Fucillo	13,500	1,544	9,700	3,800
21, 23	Guiseppe Martini *et al.*	18,100	1,700	10,600	7,500
25	Thomas McCormick	12,000	1,270	7,600	4,400
31, 35	Benjamin Piscopo	40,000	3,010	21,000	19,000
37	Jacob Gorman	10,200	775	6,200	4,000
39	Chas. A. Welch *et al.* trs.	2,000	200	2,000	
55, 57	Mary Harris	7,500	978	5,900	1,600

10, 12	Joanna Scannell	11,200	1,172	8,200	3,000
14	Felice A. Reppucci	14,000	1,135	7,100	6,900
16	Fannie Levin	16,700	1,300	8,200	8,500

No.		Owner	Total	Sq. Ft.	Land	Building
18,	22	Thomas McCormick	$ 29,300	2,636	$ 14,500	$ 14,800
		Cor. Webster Place.				
	24	Ettore Forte	29,400	3,348	22,600	6,800
26,	28	Benjamin Piscopo	83,000	7,708	38,500	44,500
	36	Thomas McCormick	50,000	6,080	30,400	19,600
	38	Michael D. Collins	13,500	2,000	10,000	3,500
40,	42	Michael D. Collins	12,400	1,460	8,000	4,400
	44	John O'Hare	7,500	700	4,500	3,000
		Cor. North.				

FORT HILL SQUARE.

		City of Boston	412,600	29,473	412,600	
		City of Boston	100,600	4,175	62,600	38,000

FOSTER STREET.

1,	3	Lorenzo Torregrossa	10,900	1,225	4,900	6,000
	11	Pellegrino Vena	8,000	977	2,000	6,000
	8	Joshua Bennett hrs.	3,600	1,156	2,300	1,300

		Cor. Charter.				
	4	Rosa Lopilako	4,200	473	1,400	2,800
	6	Pellegrino Marruzzi *et al.*	4,800	543	1,600	3,200
	12	Vincenzo M. Bellizia	10,600	1,560	4,600	6,000
	14	Rosina Carchia	10,100	1,399	4,200	5,900
	16	Rosina Carchia	10,000	1,488	3,300	6,700
		Cor. Commercial.				

FOSTER PLACE.

	8	F. J. McQueeney hrs. *et al.*	1,200	728	700	500
	3	F. J. McQueeney hrs. *et al.*	1,700	940	900	800
	5	F. J. McQueeney hrs. *et al.*	2,800	1,025	1,800	1,000
	4	F. J. McQueeney hrs. *et al.*	1,200	728	700	500

FRANKLIN STREET.

7,	9	John W. Wheelwright	132,000	1,868	121,400	10,600
11,	15	William Y. Peters	96,500	1,469	86,700	9,800
	33	Walter C. Baylies *et al.* trs.	520,000	5,565	356,200	163,800
		Cor. Hawley.				
41,	47	Simmons Female College	324,000	5,484	274,200	49,800
49,	51	Geo. M. Cushing *et al.* trs.	147,000	3,050	122,000	25,000
53,	55	E. S. Woodbury *et al.* trs.	150,000	3,050	122,000	28,000

HANOVER TRUST CO.
MOST CONVENIENT BANK TO DO BUSINESS WITH
COR. WASHINGTON AND WATER STREETS BOSTON

HANOVER TRUST CO.
MOST CONVENIENT BANK TO DO BUSINESS WITH
COR. WASHINGTON AND WATER STREETS BOSTON

No.	Owner	Total	Sq. Ft.	Land	Building
57, 63	P. & F. of Harvard College	$305,000	5,964	$238,600	$ 66,400
65, 71	Phillip Dexter *et al.* trs.	310,000	4,831	241,500	68,500
	Cor. Arch.				
81, 83	Columbian Nat. Life Ins. Co.	675,000	6,573	328,700	346,300
85	Columbian Nat. Life Ins. Co.	160,000	3,440	134,200	25,800
89, 93	Henry S. Grew *et al.* trs.	420,000	7,009	371,500	48,500
	Cor. Devonshire.				
143, 147	Robt. H. Gardiner *et al.* trs.	115,800	2,926	87,800	28,000
151, 153	Hiram Ricker & Sons Co.	59,600	1,555	46,600	13,000
155, 159	Wilfred Bolster *et al.*	55,400	1,380	41,400	14,000
161, 163	Paul B. Watson *et al.*	70,000	1,753	61,400	8,600
	Cor. Congress.				
185	Helen Seely	207,000	5,020	145,600	61,400
	Cor. Pearl.				
215, 237	Ella C. Taylor *et al.*	200,000	7,949	127,200	72,800
239, 241	Boston S. D. & Trust Co. tr.	37,500	1,526	27,500	10,000
243, 245	Charles W. Sherburne	27,800	722	23,800	4,000
271, 275	Mary F. Faxon	86,700	3,485	69,700	17,000
	Cor. Batterymarch.				
281, 285	Henry G. Dorr	55,600	2,139	40,600	15,000
295, 297	John D. Bates hrs.	48,400	2,424	36,400	12,000

14, 20	George A. Goddard *et al.*	160,000	3,338	136,900	23,100
24, 28	Augustus Lowell tr.	304,000	6,800	258,400	45,600
30, 32	P. & F. of Harvard College	338,000	5,464	284,100	53,900
42, 48	Walter C. Baylies *et al.* trs.	282,000	4,744	246,700	35,300
	Cor. Hawley.				
50, 56	Henry S. Grew *et al.* trs.	191,000	4,148	165,900	25,100
58, 62	Henry S. Grew *et al.* trs.	185,000	3,863	154,500	30,500
64, 70	Mass. Inst. of Technology	338,000	6,504	253,900	84,100
72, 74	Sarah C. Sears tr.	267,000	4,204	218,600	48,400
	Cor. Arch.				
100	Boston S. D. & Tr. Co.	1,774,000	12,000	804,000	970,000
	Cor. Devonshire.				
120	John Hancock Mut. Life Ins. Co.	3,095,000	21,984	1,495,000	1,600,000
	Cor. Federal.				
180, 184	R. D. Sears *et al.* trs.	162,500	4,415	132,500	30,000
218, 220	James Parker *et al.* trs.	45,800	1,820	32,800	13,000
222, 224	James Parker *et al.* trs.	44,000	1,725	31,000	13,000
226, 228	James Parker *et al.* trs.	44,400	1,745	31,400	13,000
272, 276	Alice G. Chandler *et al.*	83,500	3,502	66,500	17,000
	Cor. Batterymarch.				
284, 290	John D. Bates hrs.	79,000	3,049	61,000	18,000

FREEMAN PLACE.

No.	Owner	Total	Sq. Ft.	Land	Building
	Charles W. Rowell *et al.* trs.	$ 31,500	3,800	$ 30,400	$ 1,100

FRIEND STREET.

23, 27	Alfred Bowditch *et al.* trs.	21,000	700	17,500	3,500
141, 163	Cor. Market		Valued on Canal Street		
165	John Faust T.T.	32,500	1,142	16,000	16,500
	Cor. Chapel Place.				
169	Mary H. Smith	9,000	380	8,400	600
181, 189	Elisha F. Ames *et al.*	42,000	1,850	40,700	1,300
	Cor. Traverse.				
191, 197	Eugene F. Ladd tr.	108,900	5,075	106,500	2,400
205, 207	Herbert R. Morse *et al.*	274,000	8,120	134,000	140,000
217, 231	Arthur W. Blackman *et al.*	224,600	8,120	109,600	115,000
233	Eugene F. Ladd tr.	29,100	2,030	27,400	1,700
235, 239	Eugene F. Ladd tr.	33,100	2,030	27,400	5,700
257	Thomas Butler *et al.* trs.	33,900	2,033	27,400	6,500
259	L. C. Durkee *et al.* hrs.	37,000	2,030	32,500	4,500
4, 8	Fifty Associates	36,000	915	33,900	2,100
12, 14	Fifty Associates	47,700	1,705	42,600	5,100
18	Fifty Associates	64,000	2,365	56,800	7,200
24, 26	Fifty Associates	80,500	2,980	71,500	9,000
84	S. Foster Damon *et al.*	45,000	1,135	34,100	10,900
86	Henry P. Kendall *et al.*	41,500	1,100	30,800	10,700
88, 90	S. Foster Damon *et al.*	74,100	2,222	51,100	23,000
92, 102	Chauncey D. Parker *et al.* trs.	104,000	4,652	83,700	20,300
104, 108	Chauncey D. Parker *et al.* trs.	72,000	3,063	52,100	19,900
142	Albert W. Hastings hrs.	25,700	1,676	23,500	2,200
144, 146	Wm. J. Holloway tr.	26,000	1,486	20,800	5,200
148	City of Boston	37,200	1,676	23,500	13,700
150, 158	Parker Spinney	110,400	4,350	104,400	6,000
	Junc. Merrimac.				
170, 172	Salvatore Aliberto	15,000	770	13,900	1,100
174, 176	Eugene F. Ladd tr.	16,000	838	14,200	1,800
182, 184	Margaret H. Wentworth	40,000	1,850	31,400	8,600
186, 188	Ralph W. Redding	18,500	1,000	17,000	1,500
	Wm. D. Sobier *et al.* trs.	18,600	866	18,600	
202	Clarence M. Hockridge	17,000	875	15,700	1,300
204	Clarence M. Hockridge	15,000	420	14,700	300
	Cor. Traverse.				
208, 210	Francis J. Carney	52,400	1,620	45,400	7,000
216, 218	William H. Brown *et al.*	10,400	425	8,900	1,500
1st r.216	William H. Brown *et al.*	10,700	800	10,400	300
2d r.218	William H. Brown *et al.*	10,700	800	10,400	300
220, 226	Vincenzo Bonzagni	124,400	7,627	114,400	10,000

A. B. SEE ELECTRIC ELEVATORS

Minot Bldg., 111 Devonshire St., Boston

No.	Owner	Total	Sq. Ft.	Land	Building
230	Thos. & E. J. Butler trs.	$34,000	2,038	$28,500	$ 5,500
232, 234	Frank B. Roberts	36,500	2,038	28,500	8,000
236	New Eng. Trust Co.	27,300	2,032	26,900	400
252	Margaret E. Davis	7,700	315	7,200	500
r. 252	Simon Barnard	6,900	756	6,400	500
254, 256	Sanford F. Petts	46,500	2,037	30,500	16,000
262, 266	Alex. H. Stevens *et al.* trs.	57,400	3,095	46,400	11,000
268	Frank B. Roberts	81,400	3,095	46,400	35,000
276, 280	Jas. H. Beals hrs.	60,900	3,056	45,900	15,000
	Cor. Causeway.				

FRUIT STREET

31	Mass. Gen. Hospital	34,300	15,258	34,300	
	Cor. North Grove.				

FULTON STREET.

15, 17	Mabel S. McCreary	39,500	1,371	36,400	3,100
19, 21	Mabel S. McCreary	36,500	1,478	33,600	2,900
23, 25	Mabel S. McCreary	32,500	1,471	29,400	3,100
27, 29	Alfred Bowditch *et al.*	34,500	1,290	24,500	10,000
31, 33	Frederick O. Marshall	79,000	2,779	72,600	6,400
	Cor. Cross.				
35	Robert H. Gardiner tr. *et al.*	44,000	1,557	40,500	3,500
37, 39	Harry Rosenbaum *et al.* trs.	30,000	1,483	26,700	3,300
41, 43	Philip B. Bruce tr.	25,500	1,400	22,400	3,100
45, 47	Ethel C. Holmes	30,000	1,400	22,400	7,600
49, 51	Ethel C. Holmes	30,000	1,400	22,400	7,600
53, 55	Richards M. Bradley *et al.* trs.	24,000	1,400	21,000	3,000
57, 59	Richards M. Bradley *et al.* trs.	24,000	1,400	21,000	3,000
61, 63	Richards M. Bradley *et al.* trs.	24,000	1,400	21,000	3,000
65, 67	Richards M. Bradley *et al.* trs.	24,000	1,400	21,000	3,000
69, 71	Charles A. Pastene *et al.*	26,500	1,300	19,500	7,000
73, 75	Charles A. Pastene *et al.*	28,500	1,422	21,300	7,200
77, 79	Francis C. Welch *et al.* trs.	24,000	1,402	21,100	2,900
81, 83	Paul B. Watson *et al.* trs.	23,500	1,179	17,700	5,800
85, 87	Paul B. Watson *et al.* trs.	23,500	1,168	17,500	6,000
89, 91	Paul B. Watson *et al.* trs.	23,500	1,170	17,500	6,000
93, 95	Paul B. Watson *et al.* trs.	23,500	1,169	17,500	6,000
97, 99	Paul B. Watson *et al.* trs.	21,000	1,079	16,200	4,800
101, 103	Paul B. Watson *et al.* trs.	30,500	1,160	25,500	5,000
	Cor. Richmond.				
105, 107	George E. Sturtevant	29,400	1,409	24,000	5,400
109, 111	George E. Sturtevant	20,900	1,304	15,600	5,300
113, 115	George E. Sturtevant	16,800	1,304	11,700	5,100
117, 119	George E. Sturtevant	16,800	1,304	11,700	5,100

No.	Owner	Total	Sq. Ft.	Land	Building
121, 123	George E. Sturtevant	$ 16,800	1,304	$ 11,700	$ 5,100
125	George E. Sturtevant	16,800	1,304	11,700	5,100
129, 131	George E. Sturtevant	14,600	1,082	9,700	4,900
133, 135	Mary V. Fennessy *et al.*	13,700	1,215	9,700	4,000
137, 139	Mary V. Fennessy *et al.*	13,800	1,166	9,300	4,500
141, 143	Albert R. Whittier, Jr.	11,600	1,088	8,700	2,900
145	Albert R. Whittier, Jr.	18,600	1,074	8,600	10,000
147, 149	Wm. A. Gaston *et al.* trs.	13,000	1,047	8,400	4,600
157, 159	Chas. E. Cotting *et al.* trs.	9,500	1,000	7,000	2,500
161	Chas. E. Cotting *et al.* trs.	9,500	1,000	7,000	2,500
163, 165	Edwin S. Woodbury *et al.* trs.	9,800	1,000	7,000	2,800
169, 171	Guy Murchie	10,500	960	6,800	3,700
173	Paul B. Watson *et al.* trs.	10,500	960	6,800	3,700
177, 179	Benjamin F. Shattuck	10,500	960	7,700	2,800
181, 185	Nathan Hurvitz	34,300	1,300	14,300	20,000
	Cor. Lewis.				
	Cor. John.				
6	Hannah W. French hrs.	44,500	1,248	39,900	4,600
8, 22	W. Dalrymple *et al.* trs.	273,500	8,466	186,300	87,200
	Cor. Cross.				
24, 30	Beatrice Joy	108,000	2,975	77,400	30,600
32, 34	John J. Sullivan *et al.* trs.	22,700	1,203	19,200	3,500
38	William J. Stober	23,300	1,253	20,100	3,200
40	William J. Stober	24,200	1,236	19,700	4,500
44, 54	Henry O. Underwood *et al.* trs.	105,000	5,145	87,400	17,600
	Cor. Ferry.				
56	George S. Perry	18,400	900	16,200	2,200
58	George S. Perry	17,700	900	15,300	2,400
62	Eleanor A. Bremer	25,900	1,400	23,800	2,100
64, 66	Francis C. Welch *et al.* trs.	23,900	1,434	21,500	2,400
68, 70	New England Trust Co. tr.	30,000	1,400	25,200	4,800
88, 90	Daniel Goodnow	17,500	1,500	13,500	4,000
92, 94	Daniel Goodnow	11,000	1,015	8,100	2,900
96, 98	Daniel Goodnow	12,500	1,200	9,600	2,900
100, 102	Charles W. Whittier	16,500	1,700	13,600	2,900
104, 106	Paul B. Watson *et al.* trs.	13,700	1,200	10,800	2,900
108, 110	Ira Hiland dev. *et al.*	16,000	1,440	13,000	3,000
114	Ira Hiland dev. *et al.*	16,500	1,485	13,400	3,100
116, 118	George H. Goddard	21,100	1,700	13,600	7,500
120	Geo. T. McLauthlin Co.	52,500	6,378	31,900	20,600
122, 124	Annie E. Guild	13,800	1,215	11,000	2,800
126, 128	Annie T. Tarbell	12,600	1,113	9,000	3,600
130, 132	Horace W. Baxter, Jr. *et al.* trs.	24,000	2,041	19,400	4,600
134, 136	Mary A. Greene hrs. *et al.*	25,000	1,731	14,700	10,300
138, 140	Moses Silverman	20,000	1,479	13,300	6,700

FRED'K O. WOODRUFF
BUSINESS PROPERTY BROKER **95 MILK STREET**

FRED'K O. WOODRUFF
BUSINESS PROPERTY BROKER 95 MILK STREET

FULTON PLACE.

No.	Owner	Total	Sq. Ft.	Land	Building
1	Edwin I. Morrison	$ 13,000	1,248	$ 10,000	$ 3,000
3	Edwin I. Morrison	11,500	1,217	8,500	3,000
5	John W. Morss *et al.* trs.	12,400	1,350	9,500	2,900
7	Guy Mafera	11,500	1,220	8,500	3,000
9	Wm. F. Wesselhoeft	12,500	1,218	8,500	4,000
11, 12	Mabel Y. Howe	11,500	1,220	8,500	3,000
13	Emma Cuneo	12,400	1,350	9,500	2,900
15	Celia Saffersohn	12,400	1,350	9,500	2,900
19, 20	John E. Frenning	22,000	2,060	18,500	3,500

GARDEN COURT STREET.

1	John O'Hare	7,300	1,000	5,000	2,300
3	Antonio Martinelli	9,500	1,000	5,000	4,500
5	Santo Bellino *et al.*	10,900	937	4,700	6,200
7	Patrick Collins dev.	6,300	950	3,800	2,500
9	Thomas McCormick	9,800	900	5,400	4,400
	Cor. Fleet.				
2	Thomas McCormick	7,700	1,116	4,200	3,500
4 & *r.*	Miriam C. Collins tr.	12,500	2,080	5,700	6,800
6	Carolina Luciano	7,500	980	3,600	3,900
8	Michele Richie *et al.*	10,000	1,400	5,300	4,700
10	Froliano Generoso *et al.*	13,600	1,450	6,500	7,100
12	Patrick Collins devs.	19,600	1,550	15,600	4,000
	Cor. Fleet.				

GREEN STREET.

	Cor. Chardon.				
1, 7	Margaret J. Stout	143,700	7,981	123,700	20,000
9, 17	Francis C. Welch tr.	111,000	9,000	99,000	12,000
	Cor. Pitts.				
19, 31	Albert Brown hrs.	112,200	7, 794	89,600	22,600
	Cor. Hale.				
33, 33½	Minnie Levenson	26,600	1,395	15,300	11,300
35, 41	General Realty Corp.	30,200	3,339	26,700	3,500
45	Eugene F. Ladd tr.	10,500	800	8,000	2,500
47, 49	Albert Brown hrs.	11,900	788	8,700	3,200
51	Israel A. Rich devs.	12,800	775	10,800	2,000
	Cor. Norman.				
55, 61	New Eng. Lodging Hotel Co.	45,500	3,000	31,500	14,000
63, 65	Thomas L. Jenks	25,200	3,692	22,200	3,000
67, 69	Emory F. Souther	18,600	1,817	13,600	5,000

WILLIAM E. McCOY & CO., REAL ESTATE AND INSURANCE
OFFICES: 451 Old South Bldg., Boston; 1345 Beacon Street, Brookline

A. B. SEE ELECTRIC ELEVATORS
Minot Bldg., 111 Devonshire St., Boston

No.	Owner	Total	Sq. Ft.	Land	Building
81	Chas. E. Cotting *et al.* trs.	$ 21,000	2,055	$ 17,000	$ 4,000
83	Chas. E. Cotting *et al.* trs.	19,100	2,013	13,600	5,500
85	Charles W. Moore	39,000	3,272	18,800	20,200
87, 93	Elisha F. Ames hrs.	27,800	1,902	23,800	4,000
	Cor. Leverett.				
95	Eugene F. Ladd tr.	34,200	3,026	13,600	20,600
99	Eugene F. Ladd tr.	40,200	3,000	18,000	22,200
105	Eugene F. Ladd tr.	15,200	2,168	9,200	6,000
107	Eugene F. Ladd tr.	13,900	1,881	8,000	5,900
109	Eugene F. Ladd tr.	23,000	2,017	12,100	10,900
	Cor. Chambers.				

	Cor. Bowdoin Square.				
2, 24	Alfred Bowditch *et al.* trs.	393,200	27,193	278,700	114,500
28, 30	Isaac P. Osgood hrs.	25,500	2,700	23,000	2,500
32, 40	James W. French *et al.* trs.	96,600	7,825	62,600	34,000
42	Annie P. Schull	16,400	1,575	13,400	3,000
44	Hermine Szathmary	18,300	1,500	12,800	5,500
46	Anthoney Lauricella	22,200	1,584	13,500	8,400
48	Lucy H. Eaton	14,400	1,400	11,900	2,500
50	Moorfield Storey	17,500	1,430	12,500	5,000
52	Angelo Seretto	18,700	1,160	12,200	6,500
54, 56	Angelo Seretto	20,000	1,000	16,000	4,000
	Cor. Staniford.				
58, 66	Julius Krinsky	107,500	7,486	59,900	47,600
68	Eli Goldberg *et al.*	15,700	1,600	11,200	4,500
70	Matilda A. Whitney	10,400	1,050	7,900	2,500
72	Eugene F. Ladd tr.	10,100	1,075	8,100	2,000
74	Eugene F. Ladd tr.	11,500	1,000	9,000	2,500
	Cor. Lynde.				
76	Mary B. Cummings *et al.*	31,900	2,136	17,100	14,800
78	Simon Mikels	18,300	2,067	10,300	8,000
80	Jeanette Isenberg	22,500	2,115	10,600	11,900

GREENOUGH LANE.

15	Francesco Guerra *et al.*	4,800	899	1,800	3,000
17	Carmine Anzelone	2,700	1,091	1,900	800
19	Annibale Susi	4,600	946	1,600	300
6	Pantaleone Mercuria *et al.*	10,400	1,311	2,600	7,800
8	Pantaleone Mercuria *et al.*	10,700	1,470	2,200	8,500
12, 16	Pasquale Rosetti	14,000	3,942	4,400	9,600

PIERCE L. McCARTHY
REAL ESTATE — 18 Tremont St.

HALE STREET.

No.	Owner	Total	Sq. Ft.	Land	Building
11	Saverio Brillante	$ 6,800	1,135	$ 4,300	$ 2,500
15	Francesco Spinali	12,000	1,140	4,300	7,700
17	Giacono Runia *et al.*	13,100	1,135	5,600	7,500
19	Rosa De Luca	5,900	900	3,200	2,700
21	Ignazio Corso	5,700	910	3,200	2,500
25	Leborio Cassisio	8,400	1,295	4,500	3,900
29	Domenico Spinale	9,600	1,400	4,900	4,700
33	Marie Strazzulla	9,600	1,370	4,800	4,800
37	Bernardo Condelli	6,500	910	3,200	3,300
41	Ignazio Bova *et al.*	7,800	995	3,500	4,300
45	Timothy H. Harrington	7,200	1,060	3,700	3,500
47	Wm. A. Gaston *et al.* trs.	1,000	446	1,000	
49, 55	Maria Morella	13,300	1,936	5,300	8,000
8	Giovanni Mochitto	6,700	550	3,700	3,000
12	Francesco Morello *et al.*	13,500	1,435	6,000	7,500
16	Francesco Morello	9,300	1,380	4,900	4,400
20	Carmelo Di Stefano	8,700	1,340	4,700	4,000
24	Carmelo Spinale *et al.*	12,200	1,310	4,600	7,600
28	Carmelo Spinale *et al.*	11,400	1,350	4,700	6,700
32	Etta Levatinsky	9,400	1,350	4,700	4,700
36	Louisa M. Bacigalupo	10,200	1,435	5,100	5,100
40	Catherine Moggi	8,600	1,435	5,100	3,500
44	Salvatore DiMari *et al.*	9,800	1,615	5,700	4,100
48	Benedetto De Maggio	8,700	1,550	5,400	3,300
52	Benedetto De Maggio	10,800	1,000	3,600	7,200
56	Sabastina De Mare	10,100	1,300	4,900	5,200
	Cor. South Margin.				

HAMILTON PLACE.

4	Andrew J. Peters tr.	350,000	5,800	278,400	71,600
5, 6	Andrew J. Peters tr.	325,000	5,400	259,200	65,800
	Andrew J. Peters tr.	24,400	160	24,000	400
7	Andrew J. Peters tr.	97,000	1,600	88,000	9,000
8, 9	Andrew J. Peters tr.	97,000	1,600	88,000	9,000
10	Andrew J. Peters tr.	97,000	1,600	88,000	9,000

HANCOCK PLACE.

1	Abraham Shapira *et al.* trs.	2,600	897	1,400	1,200
2	Abraham Shapira *et al.* trs.	2,400	800	1,200	1,200
3	Abraham Shapira *et al.* trs.	2,400	800	1,200	1,200
4	Abraham Shapira *et al.* trs.	2,400	800	1,200	1,200

WILLIAM E. McCOY & CO., REAL ESTATE AND INSURANCE
OFFICES: 451 Old South Bldg., Boston; 1345 Beacon Street, Brookline

HANOVER STREET.

No.	Owner	Total	Sq. Ft.	Land	Building
5, 15	Arthur L. Howard *et al.* trs.	$287,000	6,434	$257,400	$29,600
17, 21	William R. Frost hrs.	123,000	2,865	100,300	22,700
33, 37	Thomas J. Emery *et al.* trs.	164,000	4,071	122,100	41,900
39, 41	William E. Farrar tr.	66,000	1,942	58,300	7,700
43, 49	Roxa S. Southard *et al.* trs.	160,000	6,160	141,700	18,300
51	Thomas E. Jansen *et al.* trs.	76,000	2,805	67,300	8,700
53	Thomas E. Jansen *et al.* trs.	82,000	2,807	73,000	9,000
57	Thomas E. Jansen *et al.* trs.	80,000	2,779	72,300	7,700
59, 61	Ellerton P. Whitney *et al.* trs.	54,000	1,428	42,900	11,100
63, 65	Ellerton P. Whitney *et al.* trs.	54,000	1,428	42,900	11,100
69	Ellerton P. Whitney *et al.* trs.	92,000	1,585	79,300	12,700
	Cor. Elm.				
71, 81	Simon Vorenberg	210,000	4,012	200,600	9,400
91	Simon Vorenberg	64,000	979	58,700	5,300
	Cor. Washington.				
	Cor. Friend.				
115, 117	William D. Winsor *et al.*	52,700	728	51,000	1,700
119, 133	William. D. Winsor *et al.* trs.	90,300	1,012	81,000	9,300
	Cor. Union.				
141, 143	Esther L. Wingersky	13,500	202	13,100	400
147, 149	Charles E. Wiggin *et al.*	88,000	1,374	82,400	5,600
	Cor. Marshall.				
155, 165	I. A. Ratshesky *et al.* trs.	195,000	2,730	177,400	17,600
	Cor. North Centre.				
167, 175	I. A. Ratshesky *et al.* trs.	178,000	7,951	158,000	20,000
177, 185	Albert A. Golden	90,000	2,813	76,000	14,000
r. 185	Edith B. Golden	9,300	1,860	9,300	
187, 189	John Eames	59,200	3,800	57,000	2,200
193, 199	Allen R. Frederick	46,000	1,061	42,400	3,600
	Cor. Cross.				
201, 207	I. A. Ratshesky *et al.* trs.	84,000	2,000	74,000	10,000
209	City of Boston	168,000	6,188	92,800	75,200
211, 213	Myer Berman	41,700	1,364	27,300	14,400
215, 221	Keith Realty Co.	96,500	3,435	85,900	10,600
223, 225	Mary E. Shute dev.	16,300	542	13,600	2,700
227	Marks I. Cohen	17,200	643	14,100	3,100
229, 233	Marks I. Cohen	16,200	600	13,200	3,000
235	Marks I. Cohen	15,700	572	12,600	3,100
237	Marks I. Cohen	14,500	500	11,500	3,000
239	Ann Louisa Hatfield hrs.	5,300	182	4,500	800
241, 247	Jacob Alexander	29,800	1,594	23,900	5,900
249, 251	Jacob Alexander	14,000	705	10,600	3,400
253, 255	Annie F. Ritchie	17,000	900	13,500	3,500
257, 259	Louis Rosenbaum *et al.*	24,700	1,347	20,200	4,500
265, 267	Thos. M. Smith	60,000	2,254	45,100	14,900

HANOVER TRUST CO.
MOST CONVENIENT BANK TO DO BUSINESS WITH
COR. WASHINGTON AND WATER STREETS BOSTON

ESTABLISHED 1847
GEO. T. McLAUTHLIN COMPANY
ELEVATORS 120 Fulton Street

No.	Owner	Total	Sq. Ft.	Land	Building
269, 275	Frederick M. Smith Cor. Richmond.	$49,800	1,449	$43,500	$ 6,300
279, 285	Moses Silverman	55,500	1,643	44,400	11,100
r. 287	Gabriele Stabile	9,500	2,308	6,900	2,600
287, 295	Boston Seaman's Friend Soc.	79,700	6,125	73,500	6,200
307, 309	Andrew P. Young hrs.	24,200	1,200	15,600	8,600
315, 317	William J. Partridge	37,500	2,115	25,400	12,100
319, 323	Boston Port & Seaman's Aid	18,500	1,033	12,400	6,100
325, 327	Lizette Wolf	22,200	1,147	16,100	6,100
331	Annie F. Ritchie Cor. Prince.	12,100	369	9,200	2,900
333, 335	Wm. C. O'Kelley *et al.*	35,000	1,210	24,200	10,800
337, 339	Flora M. Cangiano	13,600	550	8,800	4,800
341, 343	Louis Rosenbaum *et al.*	13,100	510	8,200	4,900
345, 347	Louis Rosenbaum *et al.*	13,200	570	9,100	4,100
349, 351	Fritze Nelson	13,300	585	9,400	3,900
353	Henry Rosenbaum *et al.*	14,400	650	10,400	4,000
357, 361	Richard M. Burden Cor. Fleet.	29,000	1,010	20,200	8,800
363, 369	Gaetano Alvino *et al.*	44,300	1,444	30,300	14,000
371, 373	Minnie Goodman *et. al.*	17,200	864	13,000	4,200
375, 379	James Fitzgerald	14,800	616	9,800	5,000
381	James Fitzgerald	14,400	584	9,400	5,000
383	David Pearlstein *et al.*	25,600	1,506	19,600	6,000
387	David Pearlstein *et al.*	22,400	1,256	16,400	6,000
391	Domenico Cristiano *et al.* Cor. Clark.	30,000	1,245	21,200	8,800
	Roman Cath. Archbishop Cor. Harris.	97,000	10,000	80,000	17,000
415	David Cheever *et al.* trs.	21,400	1,282	15,400	6,000
417, 419	P. Robert Greene *et al.*	23,800	1,646	14,800	9,000
421, 423	Angelo De Rosa	28,000	2,217	20,000	8,000
425, 429	Nicola DeFeo *et al.*	24,100	1,200	15,600	8,500
431, 439	P. Robert Greene *et al.* Cor. Salutation and Lincoln Place.	30,800	2,180	21,800	9,000
441, 445	Eunice O'Neil *et al.* Cor. Battery.	21,500	1,200	18,000	3,500
455, 459	George Mogavero	28,400	1,456	20,400	8,000
461, 463	Rosario Sebatino	20,900	1,433	12,900	8,000
465, 469	Mary P. D'Arena *et al.*	16,300	1,324	9,900	6,400
471, 475	Ann Louise Hatfield hrs.	10,200	1,116	7,800	2,400
477	Ann Louise Hatfield hrs.	11,600	1,322	9,200	2,400
479, 483	Katie Di Pietro	19,700	1,687	11,800	7,900
485, 489	Katie Di Pietro	21,300	1,900	12,300	9,000
491, 499	Katie Di Pietro Cor. Court.	16,000	1,517	9,100	6,900

HANOVER TRUST CO.
MOST CONVENIENT BANK TO DO BUSINESS WITH
COR. WASHINGTON AND WATER STREETS BOSTON

No.	Owner	Total	Sq. Ft.	Land	Building
2, 8	Alice B. Coleman *et al.*	$172,000	1,600	$160,000	$ 12,000
14	Geo. C. Shattuck hrs.	130,000	2,442	122,100	7,900
16, 18	Holland System, Inc.	60,000	1,275	56,100	3,900
20, 22	Arthur W. Blake *et al.*	59,000	1,230	52,900	6,100
26, 28	Mary E. Orr tr.	69,000	1,600	64,000	5,000
30, 36	Simon Barnard	173,000	5,750	161,000	12,000
38	E. D. Codman *et al.* trs.	123,000	4,411	110,300	12,700
42, 48	E. D. Codman *et al.* trs.	235,000	7,450	208,600	26,400
50, 64	American House Hotel Co.	606,000	40,314	503,900	102,100
66, 72	Ralph H. White	262,000	4,403	198,100	63,900
74, 78	Simon Vorenberg	107,000	1,514	106,000	1,000
	Cor. Portland.				
90	Howard Stockton *et al.* trs.	105,000	1,652	90,900	14,100
102, 104	Howard Stockton *et al.* trs.	500,000	11,401	376,200	123,800
	Cor. Washington.				
118	P. & F. of Harvard College	105,000	850	97,700	7,300
122	P. & F. of Harvard College	130,000	1,720	120,400	9,600
126, 128	Emma E. Smith *et al.* trs.	150,000	2,651	135,200	14,800
130, 136	Harris Ulin	330,000	6,385	293,700	36,300
	Cor. Union.				
140, 144	John W. Wheelwright	93,500	1,182	86,300	7,200
148, 150	Peter Bent Brigham Hosp.	100,000	1,779	94,300	5,700
152, 156	Israel A. Ratshesky *et al.* trs.	240,000	3,850	231,000	9,000
	Cor. Blackstone.				
158	Wm. Faxon, Jr. *et al.* trs.	72,000	1,080	70,200	1,800
160	Mary D. Clark *et al.*	44,300	776	38,800	5,500
164, 166	Simon Barnard	48,500	1,312	45,900	2,600
168	Michael Jannini	48,000	1,200	42,000	6,000
170, 172	Michael Jannini	46,000	1,262	40,400	5,600
174, 176	Henry C. Richards hrs.	41,000	1,207	36,200	4,800
178, 180	Edwin S. Martin tr.	34,000	995	30,000	4,000
182, 190	Abraham C. Ratshesky *et al.* trs.	162,000	5,000	150,000	12,000
	Cor. Cross.				
192, 196	Max E. Wyzanski	59,000	1,661	58,100	9,000
198, 202	Stephen Fopiano	75,000	3,795	68,300	6,700
204, 208	John W. Flavin	89,000	3,867	77,300	11,700
210, 212	Max E. Wyzanski	25,000	1,000	22,000	3,000
214	Abraham O. Gordon *et al.*	40,000	2,700	35,100	4,900
216, 228	Domenico De Stefano *et al.*	255,000	11,979	155,700	100,000
	Cor. Hanover Court.				
230, 232	Luisa Fupiano	22,500	825	16,500	6,000
	Cor. Anthony Place.				
234, 238	Edward J. Mitten	67,500	4,150	53,900	13,600
240, 242	Catherine D. Walsh *et al.*	40,500	2,856	34,300	6,200
246 & *r.*	The Salvation Army	54,700	3,100	37,200	17,500
250, 254	J. Henry Russell tr. *et al.*	65,000	5,560	55,600	9,400

HANOVER TRUST CO.
MOST CONVENIENT BANK TO DO BUSINESS WITH
COR. WASHINGTON AND WATER STREETS BOSTON

HANOVER TRUST CO.
MOST CONVENIENT BANK TO DO BUSINESS WITH
COR. WASHINGTON AND WATER STREETS BOSTON

No.	Owner	Total	Sq. Ft.	Land	Building
260, 262	Julius Rottenburg	$105,000	4,386	$ 65,800	$39,200
264, 266	Frederick Gould hrs.	46,000	1,430	42,900	3,100
	Cor. Parmenter.				
270, 272	I. A. Ratshesky *et al.* trs.	41,700	1,345	37,700	4,000
276, 278	Guilio De Simone	38,800	1,653	26,400	12,400
282	Emma P. Bruno	39,100	1,680	26,800	12,300
284, 286	George H. Wisser	30,700	1,170	18,700	12,000
288	Rosalinda Carbone *et al.*	24,600	1,200	20,400	4,200
290, 296	Wm. P. Blake *et. al* trs.	99,500	5,360	64,300	35,200
300	William A. Miller *et al.*	70,000	4,724	52,000	18,000
304, 306	William A. Miller *et al.*	38,100	1,742	26,100	12,000
308, 310	John Miller hrs.	43,000	1,600	32,000	11,000
	Cor. Prince.				
312, 324	Frederick Gould hrs.	111,300	6,900	103,500	7,800
326, 328	Luigi De Cicco	24,700	1,810	21,700	3,000
332, 338	Boston Baptist Bethel Soc.	96,800	5,150	77,200	19,600
	Cor. North Bennet.				
340, 344	P. Robert Greene *et al.*	57,500	2,624	34,000	23,500
346, 348	P. Robert Greene *et al.*	29,600	2,146	23,600	6,000
	Cor. Tileston.				
350	P. Robert Greene *et al.*	29,000	2,445	26,900	2,100
352	P. Robert Greene *et al.*	4,500	724	3,600	900
354, 356	Frank P. Dyer	15,200	746	12,600	2,600
358, 362	David W. Cheever *et al.*	20,500	1,940	18,500	2,000
364, 366	David W. Cheever *et al.*	23,800	1,600	15,200	8,600
372	Frederick Gould hrs.	38,200	2,850	28,500	9,700
	Cor. Webster Avenue.				
382	Albion L. Turner *et al.* trs.	67,600	5,830	46,600	21,000
386, 388	Mary A. Greene hrs.	38,200	3,658	29,200	9,000
390, 394	Mary A. Greene hrs.	41,800	3,441	34,400	7,400
	Cor. Charter.				
396	Alessandro De Simone	19,400	577	14,400	5,000
400	Alessandro De Simone	15,700	584	10,700	5,000
402, 404	Guiseppe Parziale	24,500	1,612	16,100	8,400
408	Andrea Di Pietro *et al.*	25,200	1,780	14,200	11,000
410, 414	Andrea Di Pietro *et al.*	20,300	1,472	11,800	8,500
416, 420	Andrea Di Pietro	21,400	1,765	12,400	9,000
422, 428	Andrea Di Pietro	70,700	6,525	45,700	25,000
430	John Nutile	24,000	2,823	17,000	7,000
	Cor. Warland Place.				
436, 446	W. Parker Morse	82,800	5,344	42,800	40,000
	Cor. Commercial.				
466, 472	Nath'l H. Emmons *et al.* trs.	167,500	10,329	77,500	90,000
480, 490	Nath'l H. Emmons *et al.* trs.	195,000	20,934	104,700	90,300
	N. Y. N. H. & H. R. R. Co.	370,000	171,791	354,000	16,000
	End of Hanover.				

No.	Owner	Total	Sq. Ft.	Land	Building
	Edward H. Lowell	$157,000	50,594	$151,800	$ 5,200
	Foot of Hanover.				
	30 Foot Street, Cor. Hanover.				
	Commonwealth of Mass.	8,000	8,000	8,000	

HANOVER AVENUE.

9, 13	Marx Silverman	16,800	2,950	8,800	8,000
15, 19	P. Robert Greene *et al.*	8,600	1,450	5,100	3,500
25	Gaetano Ferullo *et al.*	7,600	911	3,600	4,000
	Cor. North.				
8, 12	Mary Greenstein *et al.*	14,300	2,650	8,000	6,300
16, 20	P. Robert Greene *et al.*	22,400	5,704	11,400	11,000
22	Margaret E. O'Neil *et al.*	3,100	710	2,100	1,000

HARRIS STREET.

19	Frederick C. Solari	8,300	1,008	2,500	5,800
23	Antonio Goncalves	7,600	1,040	2,600	5,000
10	Rose A. McLaughlin	10,700	1,160	7,000	3,700
16, 18	P. Robert Greene *et al.*	10,200	1,722	5,200	5,000
	Cor. Fairfield Place.				
20	P. Robert Greene *et al.*	5,400	1,517	4,600	800
24	P. Robert Greene *et al.*	7,400	1,640	4,900	2,500
28, 30	P. Robert Greene *et al.*	5,000	996	3,500	1,500

HARRISON AVENUE.

5, 7	Fannie E. Morrison	43,000	1,422	37,000	6,000
9	George E. Fiske tr.	32,000	1,048	27,200	4,800
11	D. Blakely Hoar *et al.* trs.	42,000	1,395	34,900	7,100
13	Francis C. Welch tr.	45,000	1,664	41,600	3,400
27, 29	Fannie E. Morrison	295,000	8,135	170,800	124,200
	Cor. Beach.				
75	Warren B. P. Weeks *et al.* trs.	18,000	1,313	10,500	7,500
77	Gurdon E. Denison	13,000	1,386	11,100	1,900
79	Lotta Smith Keating *et al.*	14,000	1,647	12,400	2,100
81, 83	Fritze Nelson	13,000	823	9,900	3,100
	Cor. Knapp.				
	Roman Cath. Archbishop	165,000	18,169	90,800	74,200
131	Theodore E. Clark	7,700	942	5,700	2,000
r. 133	Theodore E. Clark	2,500	540	1,600	900
r. 135	Robert J. Rodday	2,500	540	1,600	900
137	Edward D. Flynn	7,800	958	5,700	2,100
141, 143	Wm. A. Gaston *et al.* trs.	11,700	1,934	9,700	2,000
145, 147	Wm. A. Gaston *et al.* trs.	17,300	2,018	14,100	3,200
	Cor. Harvard.				

No.	Owner	Total	Sq. Ft.	Land	Building
153	Boston S. D. & Tr. Co. trs.	$18,000	2,800	$14,000	$ 4,000
155	Katherine A. Norris	8,700	2,184	6,400	2,300
157	City of Boston	23,800	2,134	6,400	17,400
159	Daniel G. Slattery	11,400	2,700	8,100	3,300
163	Daniel G. Slattery	8,000	1,375	4,500	3,500
165	Walter I. Oliver	8,100	1,400	4,600	3,500
169	Clara B. Dobson	6,400	1,364	4,400	2,000
171	Clara B. Dobson	9,400	1,505	6,400	3,000
	Cor. Bennet.				
177, 179	Edith R. Buckley	27,000	2,886	10,800	16,200
181	William Simes	6,500	1,759	4,000	2,500
183	William Simes	7,400	2,335	4,700	2,700
185	William Simes	8,100	2,700	5,400	2,700
187	William Simes	7,300	2,300	4,600	2,700
189, 191	William Simes	14,500	4,000	10,000	4,500
	Cor. Nassau.				
195	Albert R. Whittier, Jr.	8,300	1,920	4,800	3,500
197	Albert R. Whittier, Jr.	7,400	1,960	4,400	3,000
199	Charles J. Devereaux	8,600	1,960	4,400	4,200
201	Ida Sorekin	8,600	1,960	4,400	4,200
203, 205	James Scott hrs.	7,800	2,082	4,700	3,100
207	Rebecca Aronson *et al.*	8,800	2,100	5,800	3,000
	Cor. Oak.				
211	Frederick C. Bowditch	10,500	1,680	5,500	5,000
213	Frederick C. Bowditch	6,400	1,680	3,800	2,600
215	Frederick C. Bowditch	6,400	1,680	3,800	2,600
217	Frederick C. Bowditch	6,600	1,600	3,600	3,000
219	Frederick C. Bowditch	7,700	1,450	4,400	3,300
	Cor. Maple Place.				
223	Garnely Moses	7,800	1,540	4,600	3,200
225	Agaby M. Hadge	6,000	1,500	3,400	2,600
227	Agaby M. Hadge	6,000	1,500	3,400	2,600
229	Jane F. Conway	7,700	2,190	4,900	2,800
231, 235	Mary Falkson	54,000	3,107	8,500	45,500
237, 239	Albert R. Whittier, Jr.	7,000	1,300	4,200	2,800
	Cor. Pine.				
241	Samuel G. Webber *et al.* trs.	11,900	1,108	8,900	3,000
	Cor. Broadway.				
257, 263	Geo. H. Penniman *et al.*	22,000	2,667	10,000	12,000
267	Geo. H. Penniman *et al.*	5,000	1,100	3,000	2,000
	Cor. Noanet.				

14	Mary E. Wilson	16,400	470	13,200	3,200
14½	Minnie Jacobson	8,800	898	8,100	700
18, 20	F. J. Sturtevant *et al.* trs.	56,000	1,700	40,800	15,200

WILLIAM P. NATALE
Will Buy or Trade Real Estate. 131 STATE ST.

No.	Owner	Total	Sq. Ft.	Land	Building
22	Soon W. Q. Seetoo *et al.*	$ 18,100	573	$ 17,800	$ 300
24	Soon W. Q. Seetoo *et al.*	18,700	540	18,400	300
	Cor. Oxford Place.				
28	Albert H. Hews *et al.* trs.	30,000	677	20,300	9,700
30, 32	Albert H. Hews *et al.* trs.	31,000	854	20,500	10,500
34	Sewall H. Hooper	34,000	903	21,700	12,300
36, 38	Mon Tong	52,000	2,064	45,400	6,600
40, 42, 44	Charles L. Boyer	195,000	4,107	110,900	84,100
	Cor. Beach.				
68, 74	Wm. A. Gaston *et al.*	215,000	10,656	79,900	135,100
76	Patrick J. Dinn *et al.*	16,200	1,581	13,400	2,800
78	Chas. S. Hamlin *et al.*	16,200	1,575	13,400	2,800
80	Chas. S. Hamlin *et al.*	16,200	1,575	13,400	2,800
82	Chas. S. Hamlin *et al.*	16,100	1,570	13,300	2,800
84	Lillian Randall	16,300	1,593	13,500	2,800
86	James H. Beals	27,000	1,650	15,700	11,300
88, 92	James D. Casey hrs.	26,900	1,262	21,500	5,400
	Cor. Kneeland.				
102	Harrison Realty Co.	18,900	1,114	18,900	
104, 106	Harrison Realty Co.	15,000	1,725	13,800	1,200
110	Harrison Realty Co.	11,100	1,720	10,300	800
114, 116	Benjamin Goldstein	10,500	1,725	9,100	1,400
118, 134	Julius Price *et al.*	148,500	7,143	32,100	116,400
136, 146	James M. Beebe hrs.	60,000	8,476	44,500	15,500
	Cor. Harvard.				
156, 160	C. E. Osgood Co.	45,000	8,258	33,000	12,000
162	Wm. A. Gaston *et al.* trs.	5,900	1,768	4,400	1,500
168, 170	Frederick C. Bowditch *et al.*	76,000	5,727	12,900	63,100
172	William J. Larkin	6,500	1,650	3,700	2,800
174	George R. Blinn tr.	6,500	1,650	3,700	2,800
176	Paul M. Brown trs.	6,500	1,650	3,700	2,800
178	Roman Cath Arch. of Boston	8,700	1,650	3,700	5,000
180	Eliza G. Browne	6,400	1,530	3,400	3,000
182	Cyrus Hicks hrs. *et al.*	6,300	1,400	3,200	3,100
184	Boston S. D. & Tr. Co. trs.	6,300	1,511	3,400	2,900
186	Wm. A. Gaston *et al.*	5,800	1,300	2,900	2,900
188	Wm. A. Gaston *et al.*	6,100	1,475	3,300	2,800
190	Wm. A. Gaston *et al.*	6,100	1,475	3,300	2,800
192	Mary M. Jennison	6,800	1,508	3,400	3,400
194	Mary M. Jennison	6,800	1,508	3,400	3,400
196	Melvin O. Adams *et al.* trs.	6,400	1,600	3,600	2,800
198	Ralph W. Redding	6,700	1,729	3,900	2,800
200	Habib M. Gannam	6,700	1,725	3,900	2,800
202	Arthur J. Hall *et al.*	16,000	1,725	3,900	12,100
204	Charles E. Haynes *et al.*	6,700	1,725	3,900	2,800
	Cor. Oak.				
212	James J. Burke	10,000	1,144	5,700	4,300

No.	Owner	Total	Sq. Ft.	Land	Building
216	James J. Burke	$ 5,600	1,135	$ 2,800	$ 2,800
218	James J. Burke	6,100	1,450	3,300	2,800
220	James J. Burke	6,200	1,650	3,700	2,500
222	James J. Burke	6,000	1,570	3,500	2,500
224	Nazira Gannam	6,000	1,543	3,500	2,500
226	Shady George	6,000	1,544	3,500	2,500
228	Harlow H. Rogers T. T.	8,600	1,515	3,400	5,200
230	Harlow H. Rogers T. T.	8,600	1,515	3,400	5,200
232	Whipple F. Smith	3,000	665	1,500	1,500
234, 236	Whipple F. Smith	8,500	1,330	3,000	5,500
238	Amanda S. Morrow	6,200	1,650	3,700	2,500
240	Margaret K. B. Bates tr.	6,300	1,612	3,600	2,700
244	Margaret K. B. Bates tr.	6,700	1,762	4,000	2,700
250	Margaret K. B. Bates tr.	6,900	1,653	4,100	2,800
254, 260	Charles C. Barton	29,700	3,900	12,700	17,000
272	John J. Murphy **Cor. Broadway.**	12,000	1,100	6,600	5,400

HARRISON AVENUE EXTENSION.

11, 19	Eben D. Jordan *et al.* trs.			Valued 105 Chauncy St.	
21	George W. Harvey **Cor. Exeter Place.**	550,000	11,128	333,800	216,200*
31, 39	Oliver Ames *et al.* trs. **Cor. Bedford.**	550,000	13,613	408,400	141,600
24, 28	Freeman C. Wright **Cor. Haywood Place.**	52,500	910	48,200	4,300

HARTFORD STREET.

35	Susan M. Stuart *et al.* trs.	38,000	2,365	26,000	12,000
37, 39	Robt. H. Gardiner *et al.* trs.	19,300	1 342	14,800	4,500
	Francis C. Welch tr.	12,400	918	11,000	1,400
40, 48	Francis C. Welch tr.	53,700	5,407	48,700	5,000

HARVARD STREET.

17, 23	Bernard A. McMahon	58,300	12,084	48,300	10,000
25, 27	Charlotte L. Moore *et al.* trs.	11,700	2,600	10,400	1,300
29	Charlotte L. Moore *et al.* trs.	7,800	1,400	5,600	2,200
31	Otis H. Luke *et al.* trs.	6,500	1,500	4,500	2,000
51	John George	4,800	800	2,000	2,800
53	Jeffrey R. Brackett **Cor. Tyler.**	7,800	800	3,200	4,600
55	William A. Rodday	8,000	1,128	3,900	4,100
57	Robert J. Rodday	4,000	850	2,000	2,000
59	William A. Rodday	4,000	850	2,000	2,000

*Erecting.

No.	Owner	Total	Sq. Ft.	Land	Building
61	First Worshipped Masters Assoc.	$ 5,200	1,152	$ 2,400	$ 2,200
63	Carrie S. Claflin	4,600	1,025	2,400	2,200
65	Ellen Doyle	5,500	1,035	3,100	2,400
	Cor. Hudson.				
73	John C. F. Slayton *et al.* trs.	78,000	5,924	22,200	55,800
	Cor. Albany.				
10	Patrick Bowen	15,000	1,957	11,700	3,300
12	Emeline B. Cox hrs.	16,400	1,908	13,400	3,000
	Cor. Whitmore.				
20	Roman Cath. Archbishop	33,900	3,650	14,600	19,300
22	St. James School Assoc.	8,100	1,632	5,300	2,800
24, 26	Leonidas Pappanicholas *et al.*	8,600	1,863	6,100	2,500
28	Eva D. Farquhar	9,500	2,000	6,500	3,000
46	James M. Beebe hrs.	21,300	2,100	6,300	15,000
	Cor. Tyler.				
50	Bridget Murphy tr.	6,100	1,100	3,300	2,800
52	Annie George *et al.*	4,900	1,088	2,700	2,200
54	Annie George *et al.*	4,700	1,087	2,700	2,000
56	Michael J. Hogan	4,900	1,066	2,700	2,200
58	Elizabeth L. Quinn	4,700	1,079	2,700	2,000
60	Boston Safe Dep. & Trust Co. trs.	4,600	1,056	2,600	2,000
64	Jane M. Babcock	7,800	1,370	4,800	3,000
	Cor. Hudson.				
70	Elias J. Shamieh	4,600	901	2,300	2,300
72	Christopher J. McCaffrey tr.	4,800	901	2,500	2,300

HARVARD PLACE.

15, 21	Mass. Gen. Hospital	147,000	5,060	136,600	10,400

HAVERHILL STREET.

3, 7	George A. Goddard	35,200	1,195	25,200	10,000
13, 15	Paul B. Watson *et al.* trs.	20,500	1,500	16,500	4,000
19	Paul B. Watson *et al.* trs.	20,500	1,500	16,500	4,000
21, 23	Patrick J. Donovan *et al.*	21,000	1,500	16,500	4,500
25	Dexter Roby hrs.	21,500	1,500	16,500	5,000
27	Dexter Roby hrs.	21,500	1,500	16,500	5,000
29, 33	Marcia D. Demmon	37,000	2,705	29,800	7,200
35	George O. Goldsmith	17,100	1,600	15,200	1,900
37, 39	Alfred Bowditch *et al.* trs.	17,000	1,500	16,500	500
41	Alfred Bowditch *et al.* trs.	17,500	1,500	16,500	1,000
43, 47	Oliver M. Wentworth	53,500	3,600	45,000	8,500
	Cor. Traverse.				
49	John A. Blanchard *et al.* trs.	29,300	1,500	21,800	7,500

HENRY D. BENNETT, *Brookline and Boston*
Real Estate, Mortgages, Insurance
85 WATER STREET PROPERTY ON THIS STREET FOR SALE

No.	Owner	Total	Sq. Ft.	Land	Building
53, 55	John A. Blanchard *et al.* trs.	$ 22,800	1,500	$ 17,300	$ 5,500
57, 59	Frances D. Garrett	20,300	1,500	15,800	4,500
61, 63	Paul B. Watson *et al.* trs.	20,300	1,500	15,800	4,500
65, 71	Moxie Nerve Food Co.	42,000	3,000	33,000	9,000
73, 75	Dexter Roby hrs.	21,000	1,500	16,500	4,500
77	Dexter Roby hrs.	21,000	1,500	16,500	4,500
79, 81	Nancy Salisbury *et al.* hrs.	21,000	1,500	16,500	4,500
83, 85	Charles W. Dimick tr.	21,500	1,500	16,500	5,000
87, 93	John T. Bowen *et al.* trs.	60,000	3,000	33,000	27,000
95	William C. Hall	24,300	1,500	17,300	7,000
97, 100	William C. Hall	47,500	3,000	34,500	13,000
103, 105	Boston Safe D. & T. Co. trs.	24,800	1,500	17,300	7,500
107, 109	Wm. A. Gaston *et al.* trs.	21,300	1,500	17,300	4,000
111, 113	Oliver R. Whiting hrs.	22,800	1,500	17,300	5,500
115, 121	Melissa H. Mitchell	45,500	3,000	34,500	11,000
123, 125	Thomas Butler *et al.* trs.	20,300	1,500	17,300	3,000

HAWKINS STREET.

11, 13	Robert M. Morse	30,000	2,583	23,200	6,800
15, 23	P. & F. of Harvard College	75,000	10,000	65,000	10,000
25, 31	Edison Elec. Ill. Co.	97,000	4,899	36,700	60,300
33 & *r.*	Charles F. Ayer	47,000	2,700	18,900	28,100
35	George A. Graves	43,000	3,940	31,500	11,500
	Geo. J. Fullam *et al.* trs.	10,000	1,310	9,800	200
30	City of Boston	75,000	9,509	66,700	8,300
42	Susan M. Stuart *et al.* trs.	39,000	3,296	33,000	6,000

HAWLEY STREET.

Cor. Milk.					
1, 21	James Blake *et al.* trs.	41,000	990	35,600	5,400
23, 25	R. F. Parker *et al.* trs.	66,300	1,785	57,100	9,200
31, 33	P. & F. of Harvard College	167,000	4,187	129,800	37,200
16, 18	Theodore Bartlett hrs.	39,000	931	29,800	9,200
20, 22	Eva E. Tebbetts	40,000	948	30,300	9,700
24, 26	Mary G. Elkins	43,000	1,049	33,600	9,400
30, 34	Geo. S. Fiske tr.	124,000	3,373	87,700	36,300
36, 40	Henry S. Grew *et al.* trs.	86,500	2,791	78,100	8,400
84, 88	Henry B. Cabot tr.	208,000	6,570	157,700	50,300

HAWLEY PLACE.

No.		Owner	Total	Sq. Ft.	Land	Building
	8	City of Boston			Valued 41-45 Arch Street	

HAYMARKET PLACE.

7,	8	James Parker *et al.* trs.	$120,000	4,160	$108,200	$11,800

HAYMARKET SQUARE.

		Cor. Canal.				
		City of Boston	401,000	12,039	301,000	100,000
		Cor. Sudbury.				
	2	John Laurence *et al.*	30,200	900	25,200	5,000
		Cor. Haverhill.				
	30	R. H. Gardiner *et al.* trs.	254,000	8,037	184,900	69,100
28,	29	Holland System, Inc.	84,000	3,099	71,300	12,700
3,	6	Robert H. Gardiner tr.	102,000	3,300	92,400	9,600
	7	Aaron H. Smith	52,500	2,300	46,000	6,500
9,	10	Louville V. Niles	60,000	2,280	45,600	14,400
11,	12	Emor H. Harding *et al.* trs.	51,000	2,280	45,600	5,400
13,	14	P. & F. of Harvard College	44,000	2,025	38,500	5,500
15,	16	George A. Sawyer tr.	45,000	2,025	38,500	6,500
17,	19	P. & F. of Harvard College	49,000	2,353	44,700	4,300
	20	P. & F. of Harvard College	58,500	2,414	53,100	5,400
		Cor. Stillman.				

HAYWARD PLACE.

8,	10	Arioch W. Erickson *et al.* trs.	79,000	1,384	69,200	9,800
	14	Arioch W. Erickson *et al.* trs.	67,000	1,368	61,600	5,400
16,	18	Aug. P. Loring tr.	66,000	1,338	57,500	8,500
20,	22	Aug. P. Loring tr.	65,000	1,338	57,500	7,500
24,	26	Boston Lodge of Elks	65,000	1,338	57,500	7,500
28,	30	Freeman Wight hrs.	71,000	1,382	59,400	11,600
32,	34	Freeman C. Wight	63,000	1,338	57,500	5,500
	36	Freeman C. Wight	52,500	910	48,200	4,300
		Cor. Harrison Avenue Extension.				

HEAD PLACE.

1,	4	Edison Electric Ill. Co.	480,000	6,528	261,100	218,900

HENCHMAN STREET.

	7	Maria A. Mercurio *et al.*	12,000	1,411	4,200	7,800
	11	Antonia Scoppettuola	11,900	1,297	3,900	8,000
	15	Giuseppe Angelvsanto *et al.*	9,300	1,200	3,000	6,300

HANOVER TRUST CO.
MOST CONVENIENT BANK TO DO BUSINESS WITH
COR. WASHINGTON AND WATER STREETS BOSTON

HANOVER TRUST CO.
MOST CONVENIENT BANK TO DO BUSINESS WITH
COR. WASHINGTON AND WATER STREETS BOSTON

No.	Owner	Total	Sq. Ft.	Land	Building
17	Salvatore Singarella *et al.*	$ 5,900	858	$ 3,000	$ 2,900
19	Domenico De Stefano	7,900	850	3,000	4,900
21	Domenico De Stefano	5,800	828	2,700	3,100
23	Edith Sonnabend	4,900	852	3,000	1,900
10	Giovanni Puopola *et al.*	25,500	2,658	8,000	17,500
16	Arthur Koerner	22,900	2,775	6,900	16,000
20	Raffaella Iannessa *et al.*	8,500	974	2,900	5,600
22	Maria A. Ciani	11,000	1,603	4,400	6,600

HERSEY PLACE.

3½	Hiram M. Burton *et al.* trs.	90,000	3,628	54,400	35,600
4	Samuel Carr *el al.* trs.	7,000	849	6,800	200
5	Samuel Carr *et al.* trs.	7,000	849	6,800	200
6	Wm. H. Dunbar *et al.* trs.	7,000	845	6,800	200

HIGH STREET.

	Cor. Summer.				
1, 11	Francis I. Amory *et al.* trs.	364,400	3,521	239,400	125,000
15, 17	John A. Hickey	50,700	1,192	41,700	9,000
19, 25	Moses Williams, Jr. *et al.* trs.	268,000	4,845	218,000	50,000
	Cor. Federal.				
35, 41	Amy G. Iasigi	76,900	2,896	57,900	19,000
43, 45	Chas. E. Cotting *et al.* trs.	69,600	2,810	50,600	19,000
47, 49	Chas. E. Cotting *et al.* trs.	68,400	2,742	49,400	19,000
51, 53	Henry A. Young *et al.* trs.	58,000	2,440	39,000	19,000
55, 59	David L. Webster hrs.	108,900	4,051	68,900	40,000
61, 63	James S. Stone hrs.	63,800	2,552	40,800	23,000
65, 67	Mary E. Atherton *et al.* trs.	59,900	2,619	41,900	18,000
69, 71	Mary E. Leeds *et al.* trs.	63,700	2,848	42,700	21,000
73, 75	Philip B. Bruce	68,300	2,954	47,300	21,000
77, 81	Susan Sherry	91,000	4,333	65,000	26,000
83, 85	Timothy Remick	73,100	3,407	51,100	22,000
87, 89	Mary E. Sargent	38,200	1,642	26,200	12,000
91, 93	Bessie T. Nevin	33,000	1,500	24,000	9,000
95, 97	Boston Safe D. & T. Co. trs.	42,500	1,906	30,500	12,000
99, 101	Anna Spaulding *et al.*	91,700	3,486	69,700	22,000
	Cor. Congress.				
113	Arthur S. Peak	160,000	5,325	106,500	53,500
115, 117	Boston Safe D. & Tr. Co. trs.	58,100	2,507	40,100	18,000
119	Paul B. Watson *et al.* trs.	70,400	2,620	52,400	18,000
	Cor. Pearl.				
137	Chas. G. Chase hrs.	24,100	1,218	17,100	7,000
	Cor. Hartford.				
139, 141	John Goldthwait dev.	57,600	1,977	33,600	24,000
143, 145	John Goldthwait dev.	58,800	3,060	42,800	16,000

POOLE AND BIGELOW 70 KILBY ST.
Real Estate and Mortgages TEL. 680

No.	Owner	Total	Sq. Ft.	Land	Building
147, 149	Chas. P. Wheelock *et al.* trs.	$ 59,400	2,222	$ 44,400	$ 15,000
	Cor. Oliver.				
157, 159	Francis C. Welch tr.	85,700	3,541	63,700	22,000
161, 163	Chas. G. Chase hrs.	72,400	3,245	45,400	27,000
165, 167	R. Marston Co.	93,000	4,431	57,600	35,400
169, 171	Sarah M. Fay	41,100	2,383	28,600	12,500
173, 175	Sarah M. Fay	39,100	2,345	28,100	11,000
177, 179	Esther M. Nutting tr. *et al.*	37,300	2,391	26,300	11,000
183, 189	Chas. P. Bowditch *et al.*	38,000	2,392	26,300	11,700
191	Boston S. D. & Tr. Co. trs.	35,000	2,026	24,400	10,600
195, 199	John W. Flavin	37,100	2,009	26,100	11,000
	City of Boston	100,600	4,175	62,600	38,000
221	Chas. A. Sawin *et al.* trs.	178,100	8,076	121,100	57,000
	Cor. Purchase.				
4, 20	John D. Hardy *et al.* trs.	1,019,400	12,986	519,400	500,000
22, 28	Andrew Adie *et al.* trs.	225,600	4,875	185,300	40,300
30, 32	Valued on Federal Street				
	Cor. Federal.				
42, 46	Laurence Minot *et al.* trs.	69,100	2,206	55,100	14,000
50	George W. Wheeler	33,600	1,218	25,600	8,000
52, 54	George W. Wheeler	34,500	1,325	26,500	8,000
56, 58	George W. Wheeler	34,400	1,318	26,400	8,000
62, 64, 66	B. Devereaux Barker	169,400	3,766	90,400	79,000
	Cor. High St. Place.				
68, 70	Chas. E. Cotting *et al.* trs.	56,300	2,015	38,300	18,000
72, 74	Chas. E. Cotting *et al.* trs.	89,000	4,430	62,000	27,000
76, 78	Thomas T. Baldwin *et al.* trs.	69,000	3,335	50,000	19,000
80, 82	E. G. Burgess hrs. *et al.*	66,100	3,205	48,100	18,000
84, 86	John K. Burgess *et al.*	64,400	3,093	46,400	18,000
88, 90	Chas. E. Cotting *et al.* trs.	63,300	3,023	45,300	18,000
92, 94	W. Dalrymple *et al.* trs.	58,200	2,616	39,200	19,000
96, 98	Warren B. P. Weeks *et al.* trs.	62,000	2,500	45,000	17,000
100	Warren B. P. Weeks *et al.* trs.	57,100	2,228	40,100	17,000
102, 104	Warren B. P. Weeks *et al.* trs.	74,900	2,360	51,900	23,000
	Cor. Congress.				
106, 110	Willard Dalrymple *et al.* trs.	106,800	3,811	83,800	23,000
112	Willard Dalrymple *et al.* trs.	40,500	1,752	29,800	10,700
114	Willard Dalrymple *et al.* trs.	38,400	1,629	27,700	10,700
142, 146	Warren B. P. Weeks *et al.* trs.	213,300	8,222	123,300	90,000
148, 150	Warren B. P. Weeks *et al.* trs.	116,000	3,907	86,000	30,000
160, 168	New Eng. Tel. & Tel. Co.	910,400	12,346	370,400	540,000
	Cor. Batterymarch.				
172, 174	Francis C. Welch tr.	93,000	3,500	70,000	23,000

McLAUTHLIN ELEVATORS FOR ANY CAPACITY AND SERVICE
ELEVATOR REPAIRS, PARTS AND FIXTURES
TEL. RICHMOND 163
SEE INSERT PRECEEDING WARD 7
120 FULTON ST, BOSTON

No.	Owner	Total	Sq. Ft.	Land	Building
176, 184	Daniel W. King *et al.* trs.	$139,100	5,567	$ 89,100	$ 50,000
188	Chas. E. Cotting *et al.* trs.	20,600	1,088	19,600	1,000
	Cor. Leman Place.				
190	John W. Morss *et al.* trs.	57,500	2,154	34,500	23,000
194, 208	Chas. E. Cotting *et al.* trs.	261,900	10,127	151,900	110,000
	HILDRETH PLACE.				
1	City of Boston	5,400	970	2,400	3,000
2	City of Boston	5,400	944	2,400	3,000
3	City of Boston	5,400	939	2,400	3,000
	HOLDEN COURT.				
1	Andrea Di Pietro	5,500	810	1,800	3,700
2	Andrea Di Pietro	6,500	1,035	2,100	4,400
3	Andrea Di Pietro	6,000	950	1,900	4,100
4	Andrea Di Pietro	4,000	720	1,400	2,600
5	Andrea Di Pietro	5,400	845	1,900	3,500
	HOLLAND PLACE.				
1	Boyd R. U. Walker	3,900	1,373	2,400	1,500
	HOLLEY SQUARE.				
1	Fifty Associates	6,400	1,033	3,400	3,000
2	Fifty Associates	5,700	981	2,700	3,000
	HOLLIS STREET.				
21	Hiram M. Burton *et al.* trs.	16,300	1,740	12,200	4,100
27	Hiram M. Burton *et al.* trs.	18,000	1,631	11,400	6,600
	Cor. Hollis Place.				
29	Elizabeth T. Daly	16,500	1,400	9,500	7,000
31	Henry B. Blackwell *et al.*	18,600	2,272	15,300	3,300
33	Hiram M. Burton *et al.* trs.	16,400	1,312	13,100	3,300
8	David W. Foster hrs.	14,200	1,644	10,700	3,500
10	Louis H. Foster *et al.*	9,000	816	6,100	2,900
	Hiram M. Burton *et al.* trs.	175,500	13,808	110,500	65,000
26	Hiram M Burton *et al* trs.	12,200	1,281	8,000	4,200
28	State St. Trust Co. trs.	15,300	1,540	10,800	4,500

W.H.Ballard & Co., Inc. Real Estate Brokers
45 MILK STREET
BOSTON

HOLLIS PLACE.

No.	Owner	Total	Sq. Ft.	Land	Building
1	Hiram M. Burton *et al* trs.	$ 5,400	1,631	$ 2,600	$ 2,800
2	Anna T. McAleer *et al.*	4,900	798	2,300	2,600
3	Hiram M. Burton *et al* trs.	4,900	700	2,300	2,600
4	Walter F. Gallagher	5,000	840	2,500	2,500

HOPE PLACE.

1	Herbert M. Federhen tr.	2,600	600	2,100	500
2	Herbert M. Federhen tr.	2,300	600	1,800	500
3	Herbert M. Federhen tr.	2,300	600	1,800	500
4	Herbert M. Federhen tr.	3,200	1,200	2,400	800

HOWARD STREET.

13	Martha A. R. Prescott tr.	27,500	864	21,600	5,900
17	Cyrus Sargeant hrs.	31,000	1,550	26,400	4,600
21	Benjamin F. Shattuck	25,500	1,265	21,500	4,000
25	Michael J. Dowd	35,000	1,219	30,500	4,500
	Cor. Stoddard.				
29	Abraham P. Levin	60,000	2,700	49,000	11,000
31	James E. Stewart *et al.* trs.	24,000	1,518	18,200	5,800
33	Peter J. Vavoudis *et al.*	23,000	1,613	17,700	5,300
35	Kittie O. Higgins *et al.* trs.	23,000	1,700	18,700	4,300
37	George C. Abbott	25,000	1,700	20,400	4,600
39	Eugene F. Ladd *et al.* trs.	21,000	1,642	16,400	4,600
41	Cyrus Sargeant hrs.	20,000	1,756	15,800	4,200
43	James Daniels	42,000	2,700	27,000	15,000
38	Luke Beard hrs.	159,500	9,865	128,200	31,300
	Cor. Somerset.				
48	Julia A. Anderson tr.	23,000	1,860	18,600	4,400
50	Isabella F. Denton	20,000	1,875	16,900	3,100
54	James H. Beals	24,500	1,875	19,700	4,800
58 & 60	James H. Beals	28,000	1,264	21,500	6,500

HUDSON STREET.

3	Robert Roughan	4,400	389	2,700	1,700
5, 9	Belle Meade Oil & Gas Corp.	49,700	2,925	14,600	35,100
11	Henry C. Thacher hrs.	7,200	1,470	4,400	2,800
13	Assed Hadge	7,200	1,470	4,400	2,800
15	Henry A. Berry *et al.* trs.	7,200	1,470	4,400	2,800
17	Jamily E. Homsey	7,200	1,470	4,400	2,800
19	Henry C. Thacher hrs.	7,200	1,470	4,400	2,800

No.	Owner	Total	Sq. Ft.	Land	Building
21	Henry C. Thacher hrs.	$ 7,400	1,470	$ 4,400	$ 3,000
23	Mary Haddad	7,500	1,470	4,400	3,100
25	Israel Nesson **Cor. Kneeland.**	48,000	3,122	40,600	7,400
33½	William Simes **(Hudson Place.)**	5,800	900	3,600	2,200
35	William Simes	5,600	1,135	3,400	2,200
37, 39	William Simes	4,400	800	2,400	2,000
41, 43	William Simes	4,400	800	2,400	2,000
45	Elias M. Scoff *et al.*	6,500	1,400	3,900	2,600
47	William Simes	6,300	1,400	3,900	2,400
49	William Simes	6,300	1,400	3,900	2,400
51	Fares G. Deban *et al.*	6,200	1,400	3,900	2,300
53	Gamaliel Bradford, Jr.	6,100	1,376	3,800	2,300
55	Adolph Nahass	15,000	1,500	4,100	10,900
59	Boyd R. U. Walker	4,900	1,041	2,900	2,000
61	Jane M. Babcock	5,400	1,252	3,400	2,000
71	Jos. Zahka *et al.*	5,000	1,183	2,500	2,500
73	Ajea Arbenee	4,900	1,186	2,400	2,500
75	Nazere Scoff	4,400	1,186	2,400	2,000
77	Nazere Scoff	4,600	1,186	2,400	2,200
79	Percival A. Evans	4,400	1,183	2,400	2,000
89	Edward H. Rogers	4,800	1,400	2,800	2,000
91	Edward H. Rogers	5,100	1,400	2,800	2,300
93	Frederick W. Rogers tr.	5,300	1,400	2,800	2,500
95	George M. Hadge trs.	5,300	1,400	2,800	2,500
97	Moses K. Shipley	5,600	1,400	2,800	2,800
99	Frederick W. Rogers tr.	5,600	1,400	2,800	2,800
101	Catherine L. Welch *et al.*	5,500	1,400	2,800	2,700
103	Jellool Trodd	5,600	1,400	2,800	2,800
105	Wm. A. Gaston *et al.*	5,300	1,400	2,800	2,500
107	Wm. A. Gaston *et al.*	5,400	1,400	3,000	2,400
117	City of Boston	30,000	4,216	7,900	22,100
123	Lillian M. Patch	4,900	1,400	2,800	2,100
125	Albler Sobel	4,900	1,400	2,800	2,100
r. 125	Albler Sobel	4,900	1,400	2,800	2,100
127	Martha Kantus	4,900	1,400	2,800	2,100
r. 127	Martha Kantus	4,900	1,400	2,800	2,100
129	Abraham J. Maloof	5,300	1,400	2,800	2,500
131	Joseph G. Sayr	6,600	1,400	2,800	3,800
133	Barnack M. Leasher *et al.*	5,400	1,400	2,800	2,600
135	Barnack M. Leasher *et al.*	4,900	1,400	2,800	2,100
137	George A. Boussard	5,900	1,400	2,800	3,100
139	Geo. D. Moses *et al.*	4,900	1,400	2,800	2,100
141	Aristomenes Zogoras	5,000	1,396	2,800	2,200
143	William A. Gaston	4,900	1,400	2,800	2,100

E. T. Redmond & Co.
Real Estate, Mortgages and Insurance
Telephone, Main 3114 **85 DEVONSHIRE ST.**
Members Real Estate Exchange
Buying, Selling and Renting
Boston Real Estate

No.	Owner	Total	Sq. Ft.	Land	Building
145	Wm. A. Gaston *et al.*	$ 4,900	1,400	$2,800	$2,100
147	John I. Lane *et al.* trs.	4,800	1,400	2,800	2,000
149	James W. Birmingham	3,000	513	1,300	1,700
	Cor. Curve.				

4	Harlan P. Whitcomb hrs.	8,000	1,271	5,400	2,600
6	Wm. A. Rodday trs.	7,900	1,250	5,300	2,600
8	Edward J. Boyle	8,100	1,253	5,300	2,800
10	Edward J. Boyle	8,100	1,253	5,300	2,800
12	Moses K. Shipley	8,000	1,266	5,400	2,600
14	Mary Haddad	8,600	1,252	5,300	3,300
16	John I. Lane *et al.* trs.	8,000	1,260	5,400	2,600
18	James J. Sullivan	8,200	1,260	5,400	2,800
20	Catherine A. McDonald	8,000	1,271	5,400	2,600
24	Martha C. Bowditch	6,300	1,230	4,300	2,000
26	Hannah Quinn	4,500	922	2,500	2,000
28	Hannah Quinn	4,500	922	2,500	2,000
30	Terrence Dolan	4,900	984	2,700	2,200
32	George D. Maloof *et al.*	5,500	1,060	2,900	2,600
34	Fares G. Deban	5,400	1,058	2,900	2,500
36	Mansour Koram	5,400	1,060	2,900	2,500
38	Guiseppina Battaglia	5,400	1,060	2,900	2,500
40	Ajea Arbenee	5,700	1,189	3,000	2,700
42	George M. Hadge	5,700	1,189	3,000	2,700
44	George M. Hadge	5,500	1,189	3,000	2,500
46	Namen George	8,600	1,230	3,100	5,500
48	Lillian K. Joseph	8,600	1,230	3,100	5,500
52	Chas. P. Lincoln *et al.* trs.	16,000	2,450	6,100	9,900
54	Soltany Deban	5,200	928	2,600	2,600
56	Agaby M. Hadge	6,500	950	3,600	2,900
	Cor. Harvard.				
58	Charlotte L. Moore *et al.* trs.	5,100	900	2,900	2,200
60	Charlotte L. Moore *et al.* trs.	4,200	900	2,000	2,200
62	Charlotte L. Moore *et al.* trs.	4,700	1,230	2,500	2,200
64	Charlotte L. Moore *et al.* trs.	4,500	1,230	2,500	2,000
66	Charlotte L. Moore *et al.* trs.	4,400	1,190	2,400	2,000
68	St. Johns Society of Damascus	13,600	1,298	2,600	1,100
70	Adelle Shayeb	6,400	1,234	2,500	3,900
72	Assad Shaba	6,300	1,230	2,500	3,800
74	Mike Hawa	6,200	1,233	2,500	3,700
76	Heid Alum	6,300	1,237	2,500	3,800
78	Josephine Alum	6,300	1,294	2,600	3,700
80	Josephine Alum	6,500	1,297	2,600	3,900

POOLE AND BIGELOW 70 KILBY ST.
INVESTMENT AND RESIDENTIAL PROPERTIES FOR SALE
TEL. 680

No.	Owner	Total	Sq. Ft.	Land	Building
82	Elias S. Hormsey	$ 8,800	1,768	$ 3,500	$ 5,300
86	Dieb F. Judoun *et al.*	5,200	1,230	2,500	2,700
88	Bechara E. Maloof	5,500	1,230	2,500	3,000
90	Daniel McNamara	5,100	1,230	2,500	2,600
92	Fedlov Hakar	5,500	1,230	2,500	3,000
94	Ajea Arbenee	5,500	1,230	2,500	3,000
96	Alice Robart	5,500	1,230	2,500	3,000
98	Aziz A. Scoff *et al.*	5,300	1,230	2,500	2,800
100	Wm. A. Gaston *et al.*	4,000	972	2,200	1,800
102	Wm. A. Gaston *et al.*	3,600	816	1,800	1,800
104	Edgar B. Evans hrs.	3,600	816	1,800	1,800
106	Annie E. Lee	5,000	864	2,400	2,600
	Cor. Oak.				
112	Elias N. Haddad	6,200	1,312	2,500	3,700
114	Abraham George *et al.*	4,900	1,320	2,400	2,500
116	Simon F. Jadoun *et al.*	5,100	1,365	2,400	2,700
118	D. F. McGarry hrs.	4,700	1,117	2,000	2,700
120	Malakay Hamway	4,700	1,117	2,000	2,700
122	Mary H. Terrio	5,600	1,178	2,100	3,500
124	Frederick G. Bailey	2,600	1,178	2,100	500
126	John B. Leamy	3,300	1,178	2,100	1,200
132	Anna M. Brickley *et al.*	4,700	1,414	2,500	2,200
134	George A. Boussard *et al.*	4,700	1,414	2,500	2,200
136	Abraham N. Maloof	5,000	1,250	2,200	2,800
138	Catherine Kelley	4,800	1,353	2,400	2,400
140	Heid Alum *et al.*	4,900	1,260	2,200	2,700
142, 144	Charlotte L. Moore *et al.* trs.	5,200	1,700	4,700	500
	Cor. Curve.				
	HUDSON PLACE.				
2	William Simes	1,600	400	900	700
	HULL STREET.				
7	Mary Leverone	10,900	986	3,900	7,000
9	Guiseppe De Simone	8,700	956	3,300	5,400
11	Giacomo Montardo hrs.	6,200	1,080	3,500	2,700
13	Abby B. Pulsifer devs.	6,200	1,600	5,200	1,000
15	Angelo Capobianco *et al.*	12,700	1,380	4,800	7,900
	City of Boston	266,400	88,800	266,400	
	Cor. Snowhill.				
53	Annie M. Herlihy	2,400	594	1,300	1,100
55	Giobatta Razzeto *et al.*	2,800	800	1,800	1,000
57	Nicola Scanga *et al.*	4,500	950	2,300	2,200
59, 61	Ettore Forte	21,000	1,950	5,800	15,200
6	Gennario Cirigliano *et al.*	7,800	814	3,700	4,100
8	Mary Leverone	7,300	875	3,300	4,000

HAYES & WELCH
REAL ESTATE 30 STATE STREET

No.	Owner	Total	Sq. Ft.	Land	Building
10	Francesco Ratto	$ 7,300	877	$ 3,300	$ 4,000
12	Camillo Marotta	7,300	876	3,300	4,000
14	Diletta Musto *et al.*	9,500	1,016	3,800	5,700
14½	Carmine Cataldo *et al.*	9,400	1,056	3,700	5,700
16	Terasa Oneto	10,000	1,321	4,600	5,400
18	Consiglia Campana	14,800	1,759	6,300	8,500
22	Francesca D'Alelio	10,700	1,400	4,900	5,800
24	Stephen J. Leverone *et al.*	12,000	1,716	5,500	6,500
28	Giovanni Ghiradelli	13,300	1,581	5,100	8,200
30	Angelo Cavagnaro *et al.*	8,700	1,275	4,100	4,600
32	Antonio Dellitalia *et al.*	8,500	1,054	4,000	4,500
34	Bartolomeo Parodi *et al.*	8,500	955	3,600	4,900
36	Women's M. E. Home Mis.	20,300	1,500	5,300	1,500
38, 40	Michele Belmonte *et al.*	15,700	1,520	5,700	10,000
44	Mathilde Leveroni	2,400	449	1,800	600
	Cor. Hull Place.				
46	Rosa Guinasso	4,100	494	2,000	2,100
48	Francesco Moglia *et al.*	3,600	459	1,800	1,800
50	Giovanni Ghiradelli *et al.*	3,300	684	2,700	600
52	Teresa Langone *et al.*	9,000	792	4,000	5,000
	Cor. Snowhill.				

HULL STREET COURT.

1	Maria Cunio	4,000	740	1,100	2,900
2	Giambastista Garibotti *et al.*	3,600	740	1,100	2,500

HULL STREET PLACE.

1	Charles Malatesta	1,600	419	700	900
2	Olivia A. Devoto	1,700	479	800	900

INDIA STREET.

11	P. & F. of Harv'd College	50,000	1,200	44,400	5,600
13	Fifty Associates	25,500	800	20,000	5,000
18	Frederick M. Smith	81,000	3,215	61,000	20,000
19	Edmund C. Campbell	37,000	2,300	34,500	2,500
22	Moses Williams *et al.* trs.	29,000	1,050	26,200	2,800
24	Wm. H. Slocum *et al.* trs.	43,000	1,032	41,300	1,700
	Cor. Milk.				
28	Francis W. Hunnewell *et al.* trs.	28,500	923	18,500	10,000
29, 30	Henry J. Bornstein	58,800	1,778	33,800	25,000
31	Frank E. Buxton tr.	25,700	945	21,700	4,000
	Cor. Custom House.				

T. DENNIE BOARDMAN REAL ESTATE AND MORTGAGES
REGINALD BOARDMAN CARE AND MANAGEMENT OF ESTATES
RICHARD deB. BOARDMAN MAIN 1792 MAIN 1800 AMES BUILDING, BOSTON

No.	Owner	Total	Sq. Ft.	Land	Building
32	Wallace F. Robinson	$ 46,600	1,924	$ 34,600	$ 12,000
33	Wallace F. Robinson	39,900	1,991	29,900	10,000
34	Wallace F. Robinson	41,000	2,064	31,000	10,000
35	Wallace F. Robinson	38,400	1,892	28,400	10,000
36	Wm. H. Slocum *et al.* trs.	53,300	2,550	43,300	10,000
	Cor. Franklin.				
38	John W. Morss *et al.* trs.	31,400	1,775	28,400	3,000
40	Arthur P. Mills *et al.* trs.	28,500	1,806	23,500	5,000
41	Arthur P. Mills *et al.* trs.	28,500	1,806	23,500	5,000
43	William A. Gaston *et al.* trs.	30,300	1,720	25,800	4,500
	Cor. Wharf.				
47	Moses Williams *et al.* trs.	18,100	905	13,600	4,500
48, 49	Joseph Burnett Co.	44,500	2,436	36,500	8,000
	Cor. Export.				
2, 4	Moses Williams, Jr. *et al.* trs.	47,500	1,192	46,500	1,000
	Cor. Central.				
	Cor. Milk.				
	Chamber of Commerce	560,000	12,324	271,100	288,900
54, 64	Charles A. Dean *et al.*	353,000	14,538	218,000	135,000
	Cor. Sears.				
68	Stephen L. Bartlett	72,500	2,500	47,500	25,000
74, 78	Otis H. Luke *et al.* trs.	154,100	4,941	79,100	75,000

INDIA SQUARE.

	Cor. Storer.				
3	Thomas J. Burke	21,300	1,304	18,300	3,000
25	Richard G. Graham	14,200	980	12,700	1,500
	Cor. Broad.				
2	Richard J. Monks *et al.*	23,300	830	20,800	2,500
4, 6	Hepsie C. S. Howard	16,200	800	14,400	1,800
10, 12	Ella C. Taylor *et al.*	14,600	800	12,800	1,800
14, 16	John F. Bowditch	13,800	800	12,000	1,800
18, 20	Arthur P. Mills *et al.* trs.	15,000	800	12,000	3,000
22	Arthur P. Mills *et al.* trs.	15,000	800	12,000	3,000
24	Arthur P. Mills *et al.* trs.	15,000	800	12,000	3,000
26	Arthur P. Mills *et al.* trs.	15,000	800	12,000	3,000
28	Mary I. Wasson	35,500	1,620	29,200	6,300
	Cor. India.				

INDIA WHARF.

25	Timothy Remick	12,200	970	9,700	2,500
26	India Alkali Works	11,100	908	9,100	2,000
27	Central W. & W. D. Corp.	11,100	912	9,100	2,000
28	India Alkali Works	10,800	882	8,800	2,000

POOLE AND BIGELOW 70 KILBY ST.
Real Estate and Mortgages TEL. 680

No	Owner	Total	Sq. Ft.	Land	Building
29	Central W. & W. D. Corp.	$12,100	1,008	$10,100	$ 2,000
30, 32	Central W. & W. D. Corp.	11,000	903	9,000	2,000
33	Central W. & W. D. Corp.	16,600	1,360	13,600	3,000
35	Central W. & W. D. Corp.	10,900	890	8,900	2,000
36	Central W. & W. D. Corp.	12,100	1,008	10,100	2,000
37	India Alkali Works	11,000	895	9,000	2,000
38	Central W. & W. D. Corp.	11,100	912	9,100	2,000
39	Central W. & W. D. Corp.	11,700	970	9,700	2,000
40	Timothy Remick	12,200	970	10,200	2,000
41	Timothy Remick	14,700	1,014	12,200	2,500
	JACKSON AVENUE.				
3	Raffaele Di Pietro	6,000	891	2,700	3,300
5	Generoso Sacco *et al.*	5,400	781	2,400	3,000
7	Wm. A. Gaston *et al.* trs.	3,900	1,100	3,300	600
	JACKSON PLACE.				
1	Charles S. Cushing *et al.* trs.	41,500	750	39,000	2,500
2	Chas. S. Cushing *et al.* trs.	41,500	750	39,000	2,500
3	A. Stowell & Co., Inc.	41,500	750	39,000	2,500
	JASPER PLACE.				
2	Luiga Lavita	600	215	300	300
	Luiga Lavita	600	170	300	300
	JEFFERSON PLACE.				
1	Boston Dispensary	4,500	1,120	2,500	2,000
2	Boston Dispensary	4,500	1,120	2,500	2,000
3	Boston Dispensary	4,500	1,120	2,500	2,000
	JERUSALEM PLACE.				
	Beth Hamidrash Shari Jer.	33,800	3,692	9,200	24,600
3	Beth Hamidrash Shari Jer.	4,300	714	2,100	2,200
	JOHN STREET.				
5	John D. Williams	21,500	1,196	16,700	4,800
11	Jonathan French *et al.* trs.	19,000	1,250	15,000	4,000
15	Edw. H. Eldredge *et al.*	20,000	1,250	15,600	4,400
19	Richards Bradley tr.	20,000	1,250	15,600	4,400
23	Richards Bradley tr.	20,000	1,250	15,600	4,400

A. B. SEE ELECTRIC ELEVATORS
Minot Bldg., 111 Devonshire St., Boston

No.	Owner	Total	Sq. Ft.	Land	Building
27	Edw. H. Eldredge *et al.*	$ 27,000	1,250	$ 15,600	$11,400
31	Jonathan French *et al.* trs.	20,000	1,250	15,600	4,400
35	Hannah W. French hrs.	20,500	1,250	15,600	4,900
39	Max E. Wyzanski *et al.*	22,500	1,144	18,300	4,200
	KEITH'S ALLEY.				
1	Flora M. Cangiano	15,000	2,600	7,800	7,200
5	Flora M. Cangiano	8,500	2,050	6,200	2,300
	KENNARD AVENUE.				
5	Julius Polansky	6,100	722	1,400	4,700
7	Rose Smith	5,900	678	1,400	4,500
9	Rose Smith	5,700	675	1,400	4,300
11, 11A	Morris Rohtstein	16,200	2,100	4,200	12,000
13	Lieba Kleinfeld	8,900	1,452	2,900	6,000
10	Goldie Usem	5,500	667	1,700	3,800
12	Ira Litchfield hrs.	6,000	780	1,600	4,400
14	Elias Kamber	7,000	780	1,600	5,400
16	Bunny Handler	6,000	820	1,600	4,400
	KENNARD COURT.				
1	Goldie Usem	2,500	667	1,000	1,500
2	Lizzie F. S. Barnard	1,800	667	1,000	800
3	Lizzie F. S. Barnard	1,800	667	1,000	800
	KILBY STREET.				
	Cor. Exchange Place.				
27	State St. Exchange	430,000	5,190	389,300	40,700
43, 47	Wm. H. Aspinwall *et al.* trs.	Consolidated with 50 Congress Street			
55	Moses Williams tr.	300,000	3,500	262,500	37,500
	Cor. Water.				
59, 65	Wm. H. Slocum *et al.* trs.	220,000	3,000	201,000	19,000
71	Moses Williams tr.	200,000	5,840	175,200	24,800
77	Boston Mutual Ins. Co.	87,000	1,400	70,000	17,000
79, 81	Boston Mutual Life Ins. Co.	87,500	1,497	78,300	9,200
	Cor. State.				
2	Atlantic National Bank	339,000	2,464	259,000	80,000
14	Helena M. Kent	80,000	921	69,000	11,000
20	Loren D. Towle	160,000	1,900	133,000	27,000
32	Ellen G. Carey	357,000	3,576	268,200	88,800
	Cor. Central.				

HENRY W. SAVAGE, Inc.
Boston, Brookline and Newton Real Estate

W.H.Ballard & Co., Inc. Real Estate Brokers
45 MILK STREET
BOSTON

No.	Owner	Total	Sq. Ft.	Land	Building
36, 38	Fifty Associates	$ 110,000	1,200	$102,000	$ 8,000
40	Fifty Associates	75,000	1,118	67,000	8,000
44, 48	Fifty Associates	113,000	1,643	101,800	11,200
50	Trs. Tufts College	75,000	1,000	65,000	10,000
54, 58	Francis R. Bangs *et al.* trs. Cor. Water.	78,000	950	63,900	14,100
70	Liberty Sq. Ware. Corp. Junc. Batterymarch.	1,050,000	11,950	801,000	249,000

KINGSTON STREET.

11, 13	Ralph B. Williams *et al.* trs.	70,000	2,125	59,500	10,500
15, 17	Ralph B. Williams *et al.* trs.	68,000	2,229	58,000	10,000
19, 21	E. D. Codman *et al.* trs.	79,000	2,854	68,500	10,500
23, 25	John D. Bates hrs.	77,000	2,764	66,300	10,700
27, 29	Henry H. Carter	75,000	2,677	64,200	10,800
31, 33	Geo. S. Winslow *et al.* trs.	73,000	2,617	62,800	10,200
35, 37	Jas. P. Thorndike hrs.	74,000	2,650	63,600	10,400
39, 41	Zabdiel A. Willard *et al.*	80,000	2,512	65,300	14,700
43	Lamson Hubbard Co.	65,000	1,559	54,600	10,400
63, 79	Carrie E. Evans hrs.	70,000	2,313	57,800	12,200
83, 91	Clark Parker *et al.* trs. Cor. Essex.	34,500	839	27,700	6,800
115, 117	Boston Real Estate Trust	143,000	4,824	96,500	46,500
121, 125	Fifty Associates	97,000	3,524	63,400	33,600
127, 129	Fifty Associates	75,000	2,762	47,000	28,000
131	Fifty Associates	84,000	3,148	53,500	30,500
139	Mary F. Maguire	31,000	1,574	28,300	2,700
143	Edwin W. Cox	33,500	1,574	28,300	5,200
145, 147	Wm. J. Stober	87,000	3,148	56,700	30,300
157, 161	John L. Thorndike Cor. Beach.	35,500	1,244	29,900	5,600

16, 18	Willard Dalrymple *et al.* trs.	123,300	2,944	88,300	35,000
30	Mary A. Bangs	50,000	1,198	40,200	9,800
72, 78	Edward W. Fuller	40,200	1,233	37,000	3,200
80, 84	Francis C. Welch tr.	221,800	7,465	141,800	80,000
100	Francis C. Welch *et al.* trs. Cor. Essex.	277,300	7,087	191,300	86,000
104, 120	Chas. E. Cotting *et al.* trs. Cor. Tufts.	646,700	20,732	414,700	232,000
142, 144	Alonzo W. Perry	78,900	3,756	63,900	15,000

POOLE AND BIGELOW 70 KILBY ST.
INVESTMENT AND RESIDENTIAL PROPERTIES FOR SALE TEL. 680

KNAPP STREET.

No.	Owner	Total	Sq. Ft.	Land	Building
5	Warren B. P. Weeks *et al.* trs.	$12,000	1,100	$ 8,300	$ 3,700
7	Edward C. Donnelly	10,500	1,100	8,300	2,200
9, 23	Warren B. P. Weeks *et al.* trs.	60,000	4,726	33,100	26,900
27	Charles K. Cobb tr.	6,500	920	5,500	1,000

KNEELAND STREET.

	Cor. Whitmore.				
15, 23	Isabella L. Whittier *et al.*	45,000	2,585	38,800	6,200
25	Chas. E. Haynes *et al.*	30,000	1,845	25,800	4,200
27	Charles E. Haynes *et al.*	19,400	1,475	16,200	3,200
31, 33	Evelyn Pratt *et al.*	21,100	1,584	17,400	3,700
35	Harlow H. Rogers T. T.	21,500	1,710	18,800	2,700
37, 39	Emma L. Coleman	23,500	1,540	20,000	3,500
41, 43	Emma L. Coleman	29,400	1,462	24,900	4,500
	Cor. Harrison Avenue.				
55, 61	George C. Funk *et al.*	160,000	5,465	62,800	97,200
	Cor. Tyler.				
69, 71	William Simes	9,600	844	7,600	2,000
73, 75	Herman M. Nelson hrs.	9,300	800	7,200	2,100
77, 79	William Simes	9,500	830	7,500	2,000
81, 83	William Simes	9,500	828	7,500	2,000
85	William Simes	14,900	1,063	12,800	2,100
	Cor. Hudson.				
91	Anastasia Keefe tr.	14,300	1,122	12,300	2,000
93	William L. Donohue *et al.*	9,000	875	7,000	2,000
97, 99	Evelyn Pratt *et al.*	12,200	1,122	9,000	3,200
103, 105	William A. Miller *et al.*	11,900	1,071	8,600	3,300
107, 109	Evelyn Pratt *et al.*	11,900	1,071	8,600	3,300
111	Lawrence J. Logan	20,100	1,428	17,100	3,000
	B. & A. R. R. Co.	4,831,400	749,265	4,495,600	335,800
137	B. & A. R. R. Co.	284,400	16,800	134,400	150,000
155, 157	B. & A. R. R. Co.	12,300	751	11,300	1,000
159, 161	Annie V. Fitzgerald	5,000	346	4,200	800
163, 165	B. & A. R. R. Co.	8,400	637	7,600	800
171, 173	Margaret Holley	17,200	637	10,800	6,400

16, 18	Mary R. Boyd *et al.*	25,300	1,467	18,300	7,000
20, 24	David Cheever *et al.* trs.	43,000	2,789	32,100	10,900
26, 30	Margaret S. Rice	37,000	2,427	26,700	10,300
32, 34	Daniel Swan hrs.	23,000	1,531	16,800	6,200
36, 38	Adelaide J. Sargent *et al.* trs.	23,000	1,458	16,000	7,000

E. T. REDMOND & CO.
BOSTON REAL ESTATE BROKERS AND AGENTS
Telephone, Main 3114 85 DEVONSHIRE STREET

PIERCE L. McCARTHY
REAL ESTATE — 18 Tremont St.

No.	Owner	Total	Sq. Ft.	Land	Building
40, 42	Samuel H. Hudson	$ 42,400	1,710	$27,400	$15,000
	Cor. Harrison Avenue.				
50	Lillian Barron *et al.*	14,000	987	10,900	3,100
52½	James D. Casey hrs.	14,100	1,000	11,000	3,100
54	J. Albert Walker hrs.	14,500	1,000	11,000	3,500
56	John H. Payne	13,000	1,000	10,000	3,000
58	Julia M. Robbins	20,600	1,256	17,600	3,000
	Cor. Tyler.				
74	Newton R. E. Assoc.	45,600	3,132	37,600	8,000
	Cor. Hudson.				
90	John Sullivan hrs.	24,500	1,260	17,000	7,500
92, 94	John Sullivan hrs.	12,500	994	9,900	2,600
98, 100	John Sullivan hrs.	12,500	994	9,900	2,600
102, 104	John Sullivan hrs.	12,500	994	9,900	2,600
108, 110	John Sullivan hrs.	13,500	994	10,900	2,600
138, 144	Francis R. Bangs *et al.* trs.	48,000	3,883	42,700	5,300
	Cor. Utica.				
146, 148	William Evans devs.	21,900	1,160	17,400	4,500
150, 152	William Evans devs.	16,800	1,160	12,800	4,000
154, 156	William Evans devs.	16,300	1,160	12,800	3,500
158, 160	Mary E. C. Harrity *et al.*	16,800	1,162	12,800	4,000
162, 164	Renton Whidden	9,400	850	9,400	
166, 170	Renton Whidden	9,000	817	9,000	
172	Margaret Holley	12,400	900	9,900	2,500
	Cor. South.				
180, 186	Anastasia Keefe *et al.*	17,900	746	14,900	3,000
188, 192	Samuel Rosenberg	103,000	6,040	96,600	6,400

LaGRANGE STREET.

11, 13	Riverbank Improvement Co.	21,000	1,348	14,800	6,200
15, 17	Edw. H. Eldredge *et al.* trs.	22,000	1,315	14,500	7,500
19, 21	James F. Fitzgerald	18,000	1,296	13,000	5,000
23, 29	Boylston Market Assoc.	66,000	2,543	25,400	40,600
31, 33	Catherine E. Watson	15,000	1,210	12,100	2,900
35, 37	Edw. H. Eldredge *et al.* trs.	15,000	1,171	11,700	3,300
41	John Roessle	14,500	1,194	11,900	2,600
47	Chas. E. Cotting *et al.* trs.	26,000	1,146	11,500	14,500
51, 55	Chas. E. Cotting *et al.* trs.	180,000	6,430	90,000	90,000
	Cor. Tamworth.				
12, 18	Albert D. Howlett	43,000	2,877	31,600	11,400
20, 22	Solomon Halpern *et al.*	23,000	1,276	12,800	10,200
24, 26	Edward H. Eldredge	15,500	1,249	12,500	3,000
30	Wm. E. Murdock	25,000	1,226	12,300	12,700
32, 34	Ezekiel Van Noorden	15,000	1,210	12,100	2,900
36, 38	John H. Roth hrs.	16,000	1,180	11,800	4,200

ESTABLISHED 1847
GEO. T. McLAUTHLIN COMPANY
ELEVATORS 120 Fulton Street

No.	Owner	Total	Sq. Ft.	Land	Building
40, 42	Alexander Steinert	$ 15,500	1,160	$11,600	$ 3,900
44, 46	Alexander Steinert	15,500	1,138	11,400	4,100
48, 50	Lewis L. Jones	18,000	1,136	12,500	5,500
52, 58	City of Boston	90,000	5,150	51,500	38,500

LANCASTER STREET.

19, 21	Harley E. Hall	53,000	4,104	39,000	14,000
25	Peter Bent Brigham Hosp.	25,800	1,980	18,800	7,000
31, 39	Kenneth Sherburne *et al.* trs.	141,800	8,443	71,800	70,000
22	Thomas Butler *et al.* trs.	7,100	837	7,100	
26, 28	Luther W. Puffer	29,700	2,086	17,700	12,000
30, 32	Luther W. Puffer *et al.*	41,500	3,113	26,500	15,000
36, 38	Nathaniel A. Francis *et al.*	33,800	1,975	17,800	16,000

LANGDON PLACE.

7, 9	Annie M. Porcello T. T.	5,300	851	1,300	4,000
17, 21	Daniel Goodnow *et al.*	10,700	2,947	3,700	7,000
8	George T. McLauthlin Co.	4,000	740	1,100	2,900
10	Catherine L. O'Hare hrs.	3,000	1,130	1,700	1,300

LATHROP PLACE.

4	Michele Fuccillo	7,500	840	3,800	3,700
5	Pasquale Bruni	3,300	818	2,500	800
6	John Zannie	3,200	789	2,400	800
8	William E. Brown	2,700	708	2,100	600
7	Pasquale Bruni	3,200	800	2,400	800

LAWRENCE PLACE.

4, 5	Joshua Bennett hrs.	4,500	1,859	3,300	1,200
6	Prescott F. Hall	2,700	800	1,400	1,300
7	Prescott F. Hall	2,700	800	1,400	1,300
8	Prescott F. Hall	2,700	800	1,400	1,300

LEATHER SQUARE.

1, 9	Chas. E. Cotting *et al.* trs.	40,100	3,263	26,100	14,000

LEVERETT STREET.

No.	Owner	Total	Sq. Ft.	Land	Building
5, 5½	Fannie Pollack	$26,400	2,132	$14,400	$12,000
7, 11	Lillian Seavey	21,400	2,334	13,400	8,000
13, 15	Harris Swartz	38,500	2,796	17,500	21,000
17, 19	Harris Swartz	32,100	2,252	19,100	13,000
	Cor. Lyman.				
27	Joseph Rittenberg	40,200	3,198	19,200	21,000
29, 33	Adolph Hollander	50,000	4,000	44,000	6,000
	Cor. Causeway.				
35, 43	Adolph Hollander	18,600	2,012	11,100	7,500
45, 57	Lozer Leventall	11,800	1,557	7,800	4,000
49, 51	William Gorfingle	12,000	1,535	7,700	4,300
53, 55	A. Silver Emerson	12,000	1,500	7,500	4,500
57	Annie Fisher	11,800	1,466	7,300	4,500
61, 63	Bessie Phillips	11,700	1,449	7,200	4,500
65, 67	Joseph Fisher	12,300	1,451	7,300	5,000
71	Daniel Koch *et al.*	11,800	1,457	7,300	4,500
73, 79	Hyman Brown *et al.*	46,000	2,970	14,800	31,200
81	Isaac Nathans	10,600	1,553	7,800	2,800
83	Harry Rosenberg	16,000	1,509	7,500	8,500
85, 87	Lena Glassman	13,600	1,408	7,000	6,600
89, 91	Harry Sacks	14,800	1,462	7,300	7,500
93	Simon Barnard	8,000	1,507	7,500	500
95	Israel A. Rich	15,500	1,272	8,300	7,200
	Cor. Cotting.				
97	Rachael Prager	10,500	1,162	7,500	3,000
99	Morris Broudy	10,200	987	4,400	5,800
101	Ida Lewis	11,600	990	5,000	6,600
103, 105	Joseph Cohen *et al.*	12,000	1,100	5,500	6,500
107	Fannie Tarlinsky	15,100	1,680	7,600	7,500
109	Fannie Tarlinsky	14,700	1,600	7,200	7,500
111	Elias Goldstein	14,700	1,600	7,200	7,500
113	Rosa A. Goldstein	14,900	1,647	7,400	7,500
115, 117	Eugene F. Ladd tr.	7,000	1,300	5,900	1,100
119	Eugene F. Ladd tr.	8,000	700	6,000	2,000
	Cor. Minot.				
121	Lemuel A. Coolidge hrs.	14,200	1,424	10,700	3,500
123	Francis Brown	9,600	1,500	6,800	2,800
125	Fannie Goodman	8,900	1,320	5,900	3,000
127	Fannie Tarlinsky	14,200	1,276	5,700	8,500
129	Rosie Myers	16,000	1,392	9,000	7,000
	Cor. Willard.				
133, 135	Richard Morrison hrs.	11,400	1,400	9,400	2,000
137	Margaret Kenny	8,600	1,316	6,600	2,000
139	Louis Levenson	11,800	1,320	6,600	5,200

FRED'K O. WOODRUFF
BUSINESS PROPERTY BROKER 95 MILK STREET

FRED'K O. WOODRUFF
BUSINESS PROPERTY BROKER 95 MILK STREET

No.	Owner	Total	Sq. Ft.	Land	Building
141	Lozer Leventall	$12,300	1,320	$ 5,900	$ 6,400
143	Lozer Leventall	11,200	800	5,600	5,600
	Cor. Barton.				
147, 149	John Faust T. T.	15,100	1,440	10,100	5,000
151	Ellen Morrison	9,700	1,320	6,900	2,800
153	Charles J. Lynch	9,000	1,300	6,800	2,200
155	Charles J. Lynch	10,300	1,300	6,800	3,500
157	Maurice Lynch hrs.	14,700	1,440	12,200	2,500

10	Edith H. Seavey	9,000	1,307	5,200	3,800
12	Hermine Szathmary	11,300	1,317	5,300	6,000
14	Arnold Bornstein	10,000	1,330	5,300	4,700
16	Arnold Bornstein	12,000	1,320	5,300	6,700
18	Isaac Blankenberg	11,500	1,308	5,200	6,300
20	Augusta Wolf	10,000	1,308	5,200	4,800
	City of Boston	40,000	2,269	10,000	30,000
26	Charles G. Dulin hrs.	9,500	1,130	4,500	5,000
28, 28½	Harry Kotler *et al.*	11,000	1,100	4,400	6,600
30	Mass. Inst. Technology	8,200	1,100	4,700	3,500
32	Richards M. Bradley *et al.* trs.	9,000	1,200	5,000	4,000
34	Rubin Speigel	13,400	1,338	5,400	8,000
36	Herman B. Honekamp	12,000	1,400	5,500	6,500
38	Ida M. Hodsdon T. T.	12,500	1,200	4,800	7,700
40	Bessie Oshry	13,900	1,380	5,500	8,400
42	Mary A. Jeffers devs.	8,000	1,329	5,300	2,700
44	Frank Chinchiolo *et al.*	11,500	1,400	5,600	5,900
46	Fannie Tarlinsky	6,700	877	3,700	3,000
48	Mary Shields	6,500	877	3,700	2,800
50	William G. Henry	8,000	1,216	4,900	3,100
52	Rachel Rosenthal	10,000	1,226	4,900	5,100
54	Etta F. Miller	11,000	1,235	4,900	6,100
56, 62	Moses Richmond	87,000	8,152	32,600	54,400
	Cor. Hammond Avenue.				
64, 66	Jacob Riseman *et al.*	13,800	1,882	6,600	7,200
68	Gussie Stone	22,700	3,080	9,200	13,500
70, 74	Joseph Cohen *et al.*	24,000	3,570	10,700	13,300
76	David Gelman	27,700	3,570	10,700	17,000
78	Louis Levenson	15,000	2,071	7,200	7,800
80	Louis Levenson	15,000	2,065	7,200	7,800
82	Louis Levenson	15,000	2,059	7,200	7,800
84, 88	Lizzie Berry	52,400	6,712	28,500	23,900
	Cor. Ashland.				
92	Harris Swartz	15,600	1,200	7,200	8,400

No.	Owner	Total	Sq. Ft.	Land	Building
96	Francis Brown	$ 10,000	1,600	$ 5,600	$ 4,400
98	Joseph Greenberg *et al.*	12,200	1,620	5,700	6,500
	Cor. Spring.				
104	Philip Pearlstein	22,100	1,922	9,100	13,000
106	Harry M. Aldrich	5,800	1,326	4,600	1,200
108	Harry M. Aldrich	5,700	1,280	4,500	1,200
110	Harry M. Aldrich	5,500	1,231	4,300	1,200
112	Harry M. Aldrich	6,000	1,314	4,600	1,400
114, 118	Harry M. Aldrich	10,000	1,297	7,200	2,800
	Cor. Barton.				
120	Patrick J. Collins	18,500	1,700	8,500	10,000
122	Patrick J. Collins	10,500	1,100	4,400	6,100
124, 126	Patrick J. Collins	8,800	700	2,800	6,000
134	Eugene F. Ladd trs.	14,000	1,315	9,200	4,800
136, 142	William H. Coffey	13,500	1,098	7,100	6,400
144, 146	William H. Coffey	11,200	972	5,100	6,100
148, 150	Andria Di Pietro	11,400	972	5,300	6,100
152	Ralph F. Russell	13,300	1,004	6,500	6,800
	Cor. Auburn.				
154	Marion I. Hulak *et al.*	18,800	1,633	9,800	9,000

LEVERETT AVENUE.

1	Abraham Kramer	3,400	957	1,400	2,000
2	Abraham Kramer	4,700	1,155	1,700	3,000

LEWIS STREET.

3	Maria Luciano	12,600	1,070	8,600	4,000
10	Lewis Wharf Corp.	14,500	1,320	9,200	5,300
38	Giuseppe Perillo	9,000	1,193	4,800	4,200
40	Giuseppe Perillo	7,500	866	3,500	4,000
42, 50	Angiolina Golosso	19,000	2,378	8,300	10,700

LIBERTY SQUARE.

	Cor. Water.				
4	Francis C. Welch *et al.* trs.	325,000	3,800	216,600	108,400

LINCOLN STREET.

19, 21	Chas. Thorndike *et al.* trs.	46,700	1,466	36,700	10,000
27, 29	Chas. Thorndike *et al.* trs.	46,500	1,459	36,500	10,000
31, 35	Chas. Thorndike *et al.* trs.	55,200	1,726	43,200	12,000
39, 41	Chas. Thorndike *et al.* trs.	54,800	1,709	42,800	12,000
43, 45	Chas. Thorndike *et al.* trs.	54,300	1,692	42,300	12,000
51, 53	Chas. Thorndike *et al.* trs.	53,900	1,676	41,900	12,000

HANOVER TRUST CO.
MOST CONVENIENT BANK TO DO BUSINESS WITH
COR. WASHINGTON AND WATER STREETS BOSTON

HANOVER TRUST CO.
MOST CONVENIENT BANK TO DO BUSINESS WITH
COR. WASHINGTON AND WATER STREETS BOSTON

No.	Owner	Total	Sq. Ft.	Land	Building
55, 59	Chas. Thorndike *et al.* trs.	$ 80,600	1,751	$ 66,600	$ 14,000
	Cor. Essex.				
111, 113	Alonzo W. Perry	88,900	3,197	63,900	25,000
117, 153	Alonzo W. Perry	598,900	39,924	558,900	40,000
	Cor. Beach.				

16, 20	Ellertos P. Whitney *et al.* trs.	70,200	1,674	45,200	25,000
22, 24	A. Lawrence Lowell tr.	62,800	1,752	40,300	22,500
26, 30	John D. Bates hrs.	103,100	3,613	83,100	20,000
36	Harriet W. Kennedy	65,900	2,039	46,900	19,000
38, 42	Harriet W. Kennedy	65,600	2,023	46,600	19,000
44, 46	George G. Kennedy	56,700	1,693	40,700	16,000
48, 52	Francis C. Welch tr.	91,800	2,790	69,800	22,000
54, 58	Arthur Robertson *et al.* trs.	195,600	3,904	140,600	55,000
	Cor. Essex.				
66, 86	Laurence Minot *et al.* trs.	447,600	11,021	297,600	150,000
108, 112	Peter Bent Brigham Hosp.	140,000	4,040	105,000	35,000
114, 122	Frank W. Hunt	129,000	4,200	84,000	45,000
130, 132	Chas. E. Cotting *et al.* trs.	51,400	1,595	31,900	19,500
134, 136	Dudley B. Purbeck	47,900	1,544	30,900	17,000
138, 144	Eben D. Jordan *et al.* trs.	90,800	2,791	55,800	35,000
146, 154	Aug. H. Ellis *et al.*	199,600	5,183	129,600	70,000
	Cor. Beach.				
162, 164	David G. Haskins, Jr.	40,800	1,400	30,800	10,000
166, 168	E. L. Hammond *et al.* trs.	22,900	1,260	18,900	4,000
170, 172	Jos. C. Holmes *et al.* trs.	41,500	1,998	27,500	14,000
174, 180	William P. Blake *et al.* trs.	97,800	4,058	52,800	45,000
182, 184	J. Morris Meredith *et al.* trs.	21,600	1,260	17,600	4,000
186, 188	J. Morris Meredith *et al.* trs.	21,600	1,260	17,600	4,000
	Cor. Tufts.				
190, 192	David Cheever *et al.* trs.	23,600	1,260	17,600	6,000
194	A. S. Lawrence hrs.	23,000	1,260	17,600	5,400
198, 200	Teresa L. Lennon	21,600	1,260	17,600	4,000
202, 204	Charles E. Russell dev.	21,600	1,260	17,600	4,000
206, 208	Jos. C. Holmes *et al.* trs.	29,000	1,260	17,600	11,400
210, 212	Robert H. Gardiner *et al.* trs.	25,100	1,260	17,600	7,500
214, 216	Robert H. Gardiner *et al.* trs.	27,300	1,400	23,800	3,500
	Cor. Kneeland.				

LINCOLN PLACE.

9, 15	Chas. E. Wiggin *et al.*	15,400	3,300	9,900	5,500

WM. PEASE O'BRIEN REAL ESTATE BROKER :: ::
Leasing, Sale and Management
Boston Business Property
45 Milk St.

LONG WHARF.

No.	Owner	Total	Sq. Ft.	Land	Building
	Proprs. Long Wharf	$469,000	80,142	$439,000	$ 30,000
3	George Babson	15,000	870	12,200	2,800
7	Alfred Anderson	12,900	990	11,900	1,000
9	Proprs. Long Wharf	12,400	882	8,900	3,500
11	Proprs. Long Wharf	12,300	840	8,800	3,500
53	Proprs. Long Wharf	11,500	737	7,000	4,500
54	Proprs. Long Wharf	11,500	700	6,700	4,800
55	Proprs. Long Wharf	9,100	710	7,100	2,000
56	Samuel G. Davis	7,000	710	5,000	2,000
57	Proprs. Long Wharf	10,000	713	5,300	4,700
58	Robert H. Gardiner *et al.* trs.	8,500	970	6,300	2,200
59	Robert H. Gardiner *et al.* trs.	8,100	943	6,100	2,000
60	Robert H. Gardiner *et al.* trs.	7,900	907	5,900	2,000
62	Proprs. Long Wharf	16,800	1,558	10,900	5,900
63	Proprs. Long Wharf	16,000	1,554	10,100	5,900
64	Proprs. Long Wharf	16,000	1,563	10,200	5,800
65	Proprs. Long Wharf	16,000	1,591	10,300	5,700
66	Proprs. Long Wharf	13,500	1,316	8,600	4,900
67	Proprs. Long Wharf	18,000	1,688	11,000	7,000
68	Proprs. Long Wharf	18,500	1,813	11,800	6,700
69	Proprs. Long Wharf	19,000	1,823	11,900	7,100
70	Proprs. Long Wharf	20,500	1,890	13,200	7,300

LOVEJOY PLACE.

	Edmund D. Codman *et al.* trs.	366,900	22,758	45,500	321,400

LOVETT PLACE.

2	Kopel Isaacson	4,000	730	1,100	2,900
3	Wheelwright School	4,500	780	1,200	3,300
4	Wheelwright School	4,500	780	1,200	3,300

LOWELL STREET.

7	Lena Pitnof	9,700	1,037	6,700	3,000
9	Richard Morrison dev.	8,500	1,297	6,500	2,000
11	Bessie Previor	10,800	1,203	5,400	5,400
13	Mendel Morse *et al.*	10,900	1,143	5,100	5,800
15	Morris Levin	7,400	1,152	5,200	2,200
17	Benjamin Bloom	7,600	900	4,100	3,500
19	Fannie T. Gorshel	9,800	1,074	4,800	5,000
21	Fannie T. Gorshel	9,600	1,030	4,600	5,000

HENRY D. BENNETT, *Brookline and Boston*
Real Estate, Mortgages, Insurance
85 WATER STREET PROPERTY ON THIS STREET FOR SALE

No.	Owner	Total	Sq. Ft.	Land	Building
23	Esther Rutstein	$ 8,400	987	$ 4,400	$4,000
25	Esther Rutstein	8,300	945	4,300	4,000
27	Harris Tarlinsky	10,100	1,018	4,600	5,500
29	Gussie Stone	4,100	566	2,500	1,600
31	Fannie Tarlinsky	6,600	577	2,600	4,000
33	Israel Lacob	6,600	588	2,600	4,000
35	Edward B. Lunn	6,000	602	3,000	3,000
37	Isaac Heyms *et al.*	6,600	660	3,600	3,000
41	Jacob Springer	7,800	600	4,800	3,000
	Cor. Cotting.				
43	Fannie Herman	16,400	1,265	8,900	7,500
47	Joseph Sagell	7,100	931	4,700	2,400
49	Sadie W. Peckerman	8,900	1,023	4,900	4,000
51	David Cohen	9,200	1,085	4,600	4,600
53	Harris Tarlinsky	10,200	1,092	4,900	5,300
55	Annie R. Finkelstein	9,500	1,127	4,800	4,700
57	Lester H. Stanley	11,000	1,161	4,900	6,100
59	Thomas Butler *et al.* trs.	5,600	1,195	5,400	200
61	Andrew F. Nesbitt	6,200	700	3,500	2,700
63	Maurice Cohen	6,200	700	3,500	2,700
65	Maurice Cohen	6,300	580	3,500	2,800
	Cor. Minot.				
69, 75	Boston Elevated Ry. Co.	30,700	4,659	27,900	2,800
	Cor. Willard.				
81, 87	Boston Elevated Ry. Co.	38,200	6,497	29,200	9,000
89	Abraham Ross	12,200	1,836	9,200	3,000
	Cor. Barton.				
93	Dora Cline	9,000	1,064	5,000	4,000
95	Dora Cline	11,500	2,128	8,000	3,500
97	Francis C. Welch *et al.* trs.	4,600	1,000	4,000	600
99	Francis C. Welch *et al.* trs.	4,600	1,000	4,000	600
101	Francis C. Welch *et al.* trs.	5,300	1,000	4,500	800
8	Mary Orlov	9,700	1,050	4,700	5,000
10	David Cohen	9,500	1,050	4,700	4,800
12	Jacob Alpert *et al.*	10,200	1,050	4,700	5,500
14	Charles Horvitz	9,700	1,050	4,700	5,000
16	Rebecca Hoffman	10,200	1,050	4,700	5,500
18	Ida D. Brownstein	10,500	1,000	4,500	6,000
20	Sarah Epstein	9,500	1,000	4,500	5,000
22	Ida Freedman	8,700	910	4,100	4,600
24	Nathan Klein	6,700	910	4,100	2,600
26	Jacob Alpert *et al.*	8,900	910	4,100	4,800
28	Rachel Rosenthal	8,900	910	4,100	4,800

No.	Owner	Total	Sq. Ft.	Land	Building
30	Rachel Rosenthal	$ 8,900	910	$ 4,100	$ 4,800
32	Albert J. Grund	7,400	970	4,400	3,000
34	Moses Richmond	6,500	988	4,400	2,100
36	Minnie Kervitsky	8,600	1,033	4,600	4,000
38	Ira Litchfield hrs.	6,300	1,000	4,500	1,800
40	Davis Kervitsky	6,600	801	3,600	3,000
42	Frederick W. Rogers tr.	7,000	896	4,000	3,000
44	Joseph Weinberg *et al.*	7,300	816	3,700	3,600
46	Joseph Weinberg *et al.*	7,300	816	3,700	3,600
48	Jacob M. Fleisher	6,500	782	3,500	3,000
50	Jennie Fleisher	6,200	819	3,700	2,500
52	Katherine A. Gilbride	8,200	1,050	4,700	3,500
54	Dora Zieman	9,400	1,050	4,700	4,700
56	Louis Zieman	10,000	1,113	5,000	5,000
58	Maurice Stroyman	10,500	1,279	5,800	4,700
60, 62	Rosie Cupinsky **Cor. Minot.**	8,800	798	4,800	4,000

LUTHER PLACE.

Valued at 448 Commercial Street

LYMAN STREET.

15	Louis H. Levenson	9,500	950	4,500	5,000
17	Pasquale Sciaraffa **Cor. Leverett.**	9,200	1,225	5,200	4,000
10, 12	Harris Swartz	26,200	2,920	11,500	14,700
14	Harris Swartz	11,300	852	5,300	6,000

LYNDE STREET.

23	George E. Lothrop, Jr.	9,300	1,700	6,800	2,500
25	Esther Clements	15,000	1,643	6,600	8,400
27	Harris Balkan	15,000	1,625	6,500	8,500
29	Patrick Sullivan *et al.*	9,700	1,670	6,700	3,000
31	Patrick Sullivan *et al.*	9,700	1,670	6,700	3,000
33	Patrick Sullivan	11,400	1,840	7,400	4,000
35	Eliza Carroll	11,400	1,840	7,400	4,000
37	Martha H. Bancroft	11,400	1,840	7,400	4,000
39	George Macomber	9,500	1,743	7,000	2,500
41	Lizzie H. Fowler	9,000	1,743	7,000	2,000
43	George Macomber	11,300	1,320	5,600	5,700

FRED'K O. WOODRUFF
BUSINESS PROPERTY BROKER 95 MILK STREET

FRED'K O. WOODRUFF
BUSINESS PROPERTY BROKER 95 MILK STREET

No.	Owner	Total	Sq. Ft.	Land	Building
2, 4	Soc. for the Preservation of N. E. Antiquities	$21,000	5,300	$18,500	$ 2,500
10	Minnie Rosenfield	9,200	1,622	5,700	3,500
12	Minnie Rosenfield	9,200	1,637	5,700	3,500
14	James F. Ryan *et al.*	9,500	1,700	6,000	3,500
16	Bella R. Carlin	9,500	1,890	6,600	2,900
20	Louis Nizel *et al.*	32,000	3,377	11,800	20,200
22	Sarah Pofcher	16,300	1,651	6,200	10,100
26	Florence A. M. Thayer	15,000	2,600	7,800	7,200
28	Nathan Bovanich	11,000	1,655	5,000	6,000
30	Hyman Ectman hrs.	9,500	1,100	3,900	5,600
34	Dora Gordon	21,100	2,420	8,500	12,600
36	Max Weitzski *et al.*	13,900	1,604	5,600	8,300
40	David Ziskind	11,700	1,920	6,700	5,000
42	Annie Braman	13,500	1,575	5,500	8,000
44	Annie Braman	11,500	1,293	4,500	7,000
	LYNDE STREET PLACE.				
2	Joseph Nutile	1,800	700	1,100	700
	LYNN STREET.				
1	Russell Bradford *et al.*	3,600	722	2,900	700
	MAPLE PLACE.				
1	Margaret M. Falvey	3,400	1,040	1,600	1,800
3	Moses Elias	3,100	975	1,500	1,600
5	Margaret F. E. Shammon	3,300	980	1,500	1,800
7	John E. Shimon	2,900	883	1,300	1,600
9	Arthur Lewis hrs.	3,000	900	1,400	1,600
2	Jabour J. Battani *et al.*	4,300	1,420	1,800	2,500
4	Solomon Jacobs tr.	3,700	1,238	1,200	2,500
8	Jeanie F. Lewis	5,000	2,147	2,700	2,300
10	Rufus F. Dawes Hotel Asso.	1,800	735	1,300	500
	MARGARET STREET.				
7, 9	William J. Flynn	16,400	2,400	8,400	8,000
11	Francesco Lo Russo *et al.*	5,000	753	2,300	2,700
13	Maria Terravecchia	6,400	792	2,800	3,600
15	Abraham Bravman	7,300	935	2,300	5,000
17	Vinancio Geso	7,300	912	2,300	5,000
19	Alessio De Simons *et al.*	7,800	918	2,300	5,500
21	Mike Scialdone	5,900	828	2,500	3,400
23	Salvatore Onessimo *et al.*	9,000	1,003	3,000	6,000

CODMAN & STREET
REAL ESTATE
15 STATE STREET
Main 3210

No.	Owner	Total	Sq. Ft.	Land	Building
10	Pasquale De Sisto	$ 25,100	2,396	$ 12,000	$ 13,100
14	Carmenella D'Ambrosio	16,700	1,933	7,700	9,000
16	Arazio Bevilacqua	6,500	516	2,600	3,900
26	Antonio Clemente	22,000	1,879	9,400	12,600
	Cor. Cleveland Place.				
	MARSHALL STREET.				
10	Esther L. Wingersky	27,000	2,000	22,000	5,000
12	Arioch W. Erickson	51,000	2,247	44,900	6,100
	Cor. Creek Square.				
	MASON STREET.				
	George G. Hall	104,000	2,851	94,100	9,900
	Joseph W. Foster	91,000	2,759	82,800	8,200
	Geo. G. Hall	89,000	2,885	80,800	8,200
	Maria E. Hatch *et al.*	44,000	1,033	36,200	7,800
	Joseph Morton hrs.	395,000	11,400	319,200	75,800
	City of Boston	223,000	5,623	213,700	9,300
	City of Boston	329,000	7,041	316,800	12,200
	MATTHEWS STREET.				
12, 18	Aug. Hemenway *et al.* trs.	52,000	3,496	35,000	17,000
	Cor. Leather Square.				
	MAY PLACE.				
1	Annie M. Kelley T.T.	3,000	1,012	1,800	1,200
2	Deeby L. Joseph	2,700	945	1,400	1,300
3	Thomas C. Clay	2,500	845	1,300	1,200
4	H. Le Rue Brown	2,600	819	1,400	1,200
	McKINLEY SQUARE.				
	Custom House, U. S.	2,400,000	17,068	1,024,100	1,375,900
	W. Dalrymple *et al.* trs.	136,000	2,762	116,000	20,000
	Cor. Central.				
	McLEAN STREET.				
21	Esther Spigel	10,100	990	3,600	6,500
27	Nellie M. Lomasney	7,000	1,200	3,300	3,700
29	William Brick	6,300	955	2,600	3,700
31	Rubin Spigel	7,000	1,174	3,300	3,700
33	Harris Swartz	12,300	1,200	3,300	9,000
35	Lillian S. Rubinowitz	11,700	1,172	3,200	8,500

HANOVER TRUST CO.
MOST CONVENIENT BANK TO DO BUSINESS WITH
COR. WASHINGTON AND WATER STREETS BOSTON

HANOVER TRUST CO.
MOST CONVENIENT BANK TO DO BUSINESS WITH
COR. WASHINGTON AND WATER STREETS BOSTON

	No.	Owner	Total	Sq. Ft.	Land	Building
	39	Margaret H. Porter	$ 7,200	905	$ 2,400	$ 4,800
	41	Rebecca Leshefsky	21,700	2,217	6,700	15,000
	43	Jacob Greenberg	11,700	1,372	3,700	8,000
	45	Sigmund Fine	11,200	1,144	3,200	8,000
	47	Catherine F. Collins	6,800	935	2,800	4,000
	49	David Mancovitz *et al.*	14,300	1,200	4,800	9,500
		Cor. Blossom.				
		Cor. Chambers.				
4,	6	Boston Lying-In Hospital	21,000	4,000	15,000	6,000
	24	Boston Lying-In Hospital	73,100	12,455	40,500	32,600
		Cor. McLean Court.				
	30	St. Joseph School Corp.	24,400	2,450	7,400	17,000
	32	Ida V. Canter	23,000	2,400	6,600	16,400
	34	Harris Swartz	12,600	2,400	6,600	6,000
	36	Haskell Goldman	13,100	2,400	6,600	6,500

McLEAN COURT.

Estates taken for School Site, City of Boston.

MECHANIC COURT.

1,	25	Enrico D. Stefano	28,000	5,805	18,900	9,100

MECHANIC STREET.

	2	Guiseppe Arancio	12,500	2,391	7,800	4,700
	7	Myer Berman	9,300	1,750	5,700	3,600
	10	Myer Berman	20,000	3,314	12,400	7,600

MEDFORD STREET.

	9	Peter Zarlla *et al.*	5,300	292	5,300	
	11	Federal Oil of Mass.	8,000	563	7,900	100
	15	Margaret Kenney	9,000	1,318	8,900	100
17,	23	Thos. & E. J. Butler trs.	68,800	5,767	28,800	40,000
		Cor. Medford Court.				
6,	10	Everett Torrey *et al.*	60,000	5,070	40,600	19,400
12,	18	Everett Torrey *et al.*	105,800	6,760	40,600	65,200
20,	24	Everett Torrey *et al.*	51,000	5,070	30,400	20,600

CODMAN & STREET
REAL ESTATE
15 STATE STREET
Main 3210

MERCHANTS ROW.

	No.	Owner	Total	Sq. Ft.	Land	Building
7,	11	Paul B. Watson *et al.* trs.	$ 100,000	1,567	$ 89,300	$ 10,700
	15	Edward J. Sampson	67,000	1,000	65,000	2,000
17,	21	Moses Williams *et al.* trs.	151,000	1,936	145,200	5,800
		Cor. Chatham.				
		City of Boston	1,970,000	27,400	1,671,400	298,600
37,	39	Benjamin G. Boardman hrs.	94,000	1,450	87,000	7,000
41,	45	Mary A. Gleeson *et al.* trs.	58,500	1,267	55,700	2,800
		Cor. State.				
	10	R. M. Bradley *et al.*	1,365,000	11,044	883,500	481,500
22,	26	Andrew J. Peters tr.	115,000	2,080	108,200	6,800
28,	36	Chas. E. Cotting *et al.* trs.	195,000	3,262	182,700	12,300
38,	52	Robt. H. Gardiner *et al.* trs.	425,000	6,353	393,900	31,100
		Cor. North Market.				

MERRIMAC STREET.

		Junc. Friend.				
35,	49	Valued at 150-158 Friend Street				
51,	55	Sarah E. Jenks	22,100	1,400	21,000	1,100
	59	Sarah E. Jenks	24,600	1,639	22,900	1,700
	63	Sidney Patch hrs.	48,800	2,837	45,400	3,400
65,	69	Ralph W. Redding	66,500	3,783	64,300	2,200
		Junc. Lancaster.				
113,	119	H. Ellerton Lodge	85,500	3,960	45,500	40,000
123,	125	William N. Ambler	15,500	1,532	13,000	2,500
127,	129	Gustavus H. Judd	9,300	1,040	8,800	500
131,	135	Murich Judd	21,100	2,369	20,100	1,000
139,	143	Lizzie S. Washburn	162,700	6,916	110,700	52,000
		Cor. Causeway.				

	2	Peter Bent Brigham Hosp.	63,600	1,900	57,000	6,600
		Cor. Sudbury.				
6,	12	John D. Long hrs.	120,000	3,000	84,000	36,000
		Junc. Friend.				
20,	38	Aug. L. Thorndike *et al.*	90,000	3,702	59,200	30,800
		Cor. Chardon.				
58,	66	Ralph W. Redding	104,300	5,955	98,300	6,000
70,	72	George F. McGahey	16,000	1,365	14,000	2,000
74,	76	George F. McGahey	15,600	1,295	14,600	1,000
78,	80	Alexander McLean *et al.*	45,700	2,086	30,200	15,500
		Cor. Pitts.				
86,	88	C. B. Wheelock *et al.* trs.	38,100	2,300	31,100	7,000
90,	92	C. B. Wheelock *et al.* trs.	16,400	1,080	11,100	5,300
	96	Wm. H. Ryan *et al.*	13,600	1,400	11,600	2,000

HAYES & WELCH
REAL ESTATE 30 STATE STREET

POOLE AND BIGELOW 70 KILBY ST.
Real Estate and Mortgages TEL. 680

No.	Owner	Total	Sq. Ft.	Land	Building
98, 100	Adolphus Myers *et al.*	$ 16,800	1,432	$ 11,800	$ 5,000
104	Farnsworth K. Baker *et al.*	19,600	1,400	11,600	8,000
106, 108	Fannie A. Tucker	14,900	1,433	11,800	3,100
112, 114	Francis J. Howard tr.	16,400	1,500	12,400	4,000
116, 124	H. Trasier Co., Inc.	113,500	7,883	50,500	63,000
r. 128	Maria C. Burke	3,000	424	3,000	
132, 134	Benj. L. Cohen	22,300	2,475	22,300	
136, 138	Morris Leavitt	18,300	1,200	9,300	9,000
140, 142	Luigi C. Carchia **Cor. Norman.**	42,600	2,466	27,100	15,500
148	Philip Fosciglione *et al.*	24,800	1,380	16,600	8,200
150	Harris Tarlinsky	12,000	1,030	9,500	2,500
152	Joshua Bennett hrs.	16,400	1,343	12,400	4,000
156, 160	John W. Flavin	38,200	2,512	23,200	15,000
162, 164	Echel Herman	16,600	1,190	12,200	4,400
166, 168	Neil Doherty hrs.	19,700	1,180	13,900	5,800

MILK STREET.

15, 17	Boston Transcript Co.	302,000	2,950	265,500	36,500
19	Benj. T. Hall *et al.* trs. **Cor. Hawley.**	415,000	3,617	372,600	42,400
29, 31	Chas. F. Choate *et al.* trs. **Cor. Arch.**	757,000	8,550	684,000	73,000
45	International Trust Co. **Cor. Devonshire.**	1,400,000	7,091	886,400	513,600
67	Loren D. Towle **Cor. Federal.**	1,100,600	8,449	971,600	129,000
77, 79	Chas. E. Cotting *et al.* trs. **Cor. Congress.**	947,000	5,800	667,000	280,000
85, 87	New Eng. Mut. Life Ins. Co.	1,300,400	12,802	1,075,400	225,000
95, 97	Geo. S. Smith trs. **Cor. Pearl.**	1,150,000	13,363	1,028,900	121,100
99, 101	Elisha S. Converse hrs.	1,177,200	9,715	796,600	380,600
117, 121	New Eng. Tel. & Tel. Co.	756,300	6,913	456,300	300,000
123, 127	New Eng. Tel. & Tel. Co. **Cor. Oliver.**	1,229,100	9,055	679,100	550,000
137, 145	Rich. H. Dana *et al.* trs.	2,068,500	24,251	1,018,500	1,050,000
147	Stone & Webster Realty Corp. **Cor. Batterymarch.**	449,300	5,398	329,300	120,000
151, 153	William Sheafe *et al.*	218,700	2,895	173,700	45,000
161	Alex. S. Wheeler *et al.* trs.	29,800	859	25,800	4,000
163	Alex. S. Wheeler *et al.* trs.	48,500	1,540	40,000	8,500
165	Louis Cabot devs.	51,800	1,800	46,800	5,000
167, 169	Ida O. Folsom	45,700	1,507	40,700	5,000
171	F. W. Hunnewell *et al.* trs. **Cor. India.**	132,300	3,100	102,300	30,000

WM. PEASE O'BRIEN REAL ESTATE BROKER :: ::
Leasing, Sale and Management
Boston Business Property 45 Milk St.

No.	Owner	Total	Sq. Ft.	Land	Building
185, 189	S. S. Pierce Co.	$193,900	7,592	$113,900	$ 80,000
	Cor. Sears.				
223, 229	Central W. & W. D. Corp.	89,000	5,769	86,500	2,500
4, 6	Old South Association	56,500	400	56,000	500
20, 24	Wm. H. Dunbar trs.	750,000	4,740	483,500	266,500
98	Moses Williams *et al.* trs.	200,000	3,500	175,000	25,000
102	Moses Williams tr.	150,000	2,462	123,100	26,900
104	Boston Insur. Co.	455,000	3,618	289,400	165,600
	Cor. Kilby.				
120	Samuel G. King *et al.* trs.	215,000	2,839	119,200	95,800
	Cor. Broad.				
128	Otis H. Dana hrs.	33,000	900	30,600	2,400
130	Teresa M. Walsh	28,000	775	23,200	4,800
132	Wm. A. Gaston *et al.* trs.	26,000	800	24,000	2,000
138	Wm. H. Slocum *et al.* trs.	51,000	1,600	48,000	3,000
	Cor. India.				
146	Moses Williams, Jr. *et al.* trs.	50,000	1,192	48,900	1,100
150	H. Ellerton Lodge *et al.*	36,600	1,166	32,600	4,000
152, 154	Albertina H. Sears *et al.*	29,300	1,150	25,300	4,000
156	A. L. Lincoln, Jr. *et al.* trs.	30,800	1,150	25,300	5,500
160, 162	Mary E. Goldsmith tr.	28,200	1,150	24,200	4,000
164, 166	Emma K. Ames	26,300	1,166	23,300	3,000
168, 170	Emma K. Ames	27,000	1,161	23,200	3,800
172, 174	Chas. C. Rogers *et al.* trs.	28,800	1,166	23,300	5,500
176, 178	Andrew J. Peters tr.	26,400	1,168	23,400	3,000
180, 182	Emma F. Williams	24,900	1,150	21,900	3,000
184, 186	George H. Witherell *et al.*	24,900	1,150	21,900	3,000
188, 190	Albertina H. Sears *et al.*	25,900	1,150	21,900	4,000
192, 194	Charles A. Williams	27,200	1,170	22,200	5,000
196, 198	Robert S. Minot *et al.* trs.	28,700	1,350	25,700	3,000
200, 202	Francis C. Welch tr.	29,200	1,219	23,200	6,000
204, 206	Mary I. Wason	25,800	1,200	22,800	3,000
208, 210	John D. W. French *et al.*	26,300	1,224	23,300	3,000
212, 214	Wm. A. Gaston *et al.* trs.	27,200	1,219	23,200	4,000
216, 218	John H. Lyons	26,200	1,219	23,200	3,000
220, 222	Charles A. Williams	26,300	1,200	22,800	3,500
224, 226	Charles H. W. Foster *et al.* trs.	26,300	1,200	22,800	3,500
228, 230	Francis C. Welch tr.	26,300	1,200	22,800	3,500
232, 234	Livingston Cushing *et al.* tr.	26,200	1,219	23,200	3,000
236, 238	Hannah W. French hrs.	26,200	1,219	23,200	3,000
240, 242	Charles A. Williams	29,100	1,219	25,600	3,500
	MILTON STREET.				
5	Minnie Missel *et al.*	6,000	1,084	2,200	3,800
15, 17	Harris Swartz	4,000	515	900	3,100
19	Simon Goldman	3,400	6,300	1,100	2,300

Newton REAL ESTATE in this section may be referred to Local office. :: :: HENDERSON & ROSS 630 Commonwealth Ave., Newton 148 State Street, Boston

No.	Owner	Total	Sq. Ft.	Land	Building
2	Jacob Goldstein	$ 7,700	1,140	$ 2,300	$ 5,400
4	Mary E. McCarthy	4,000	1,132	2,300	1,700
6	Arthur Brown *et al.*	6,000	900	1,800	4,200
6½	Arthur Brown *et al.*	6,000	900	1,800	4,200
8	Joshua Bennett hrs.	2,500	915	1,500	1,000
10	Katherine H. Holden	2,500	800	1,400	1,100
12	Bessie Finkelstein	4,600	800	1,400	3,200
14	Moses Williams *et al.* trs.	5,500	1,122	2,000	3,500
16	Moses Williams *et al.* trs.	5,300	1,001	1,800	3,500

MINOT STREET.

3	Eugene F. Ladd tr.	4,000	500	2,000	2,000
5	Nathan L. Drooker	8,100	771	3,100	5,000
7	Nathan L. Drooker	10,100	1,150	4,600	5,500
9	Jacob Levine *et al.*	10,400	1,106	4,400	6,000
11	Anna K. Jacobi	11,100	1,152	4,600	6,500
11B	Moses Richmond	9,500	995	5,000	4,500
13	Tobias Kolow	9,000	1,122	4,500	4,500
15	Tobias Kolow	9,200	1,122	4,500	4,700
17	Harry Levitov	9,800	1,200	4,800	5,000
19	Maurice Cohen tr.	6,000	700	3,000	3,000
27	Rosie Cupinsky	8,500	869	3,500	5,000
29	Rosie Cupinsky	6,600	661	2,600	4,000
	Cor. Billerica.				
31	F. Roscoe Webber	10,100	900	3,600	6,500
33	Walter K. Emmons	6,300	937	3,300	3,000
39, 41	Abraham Shapiro *et al.* trs.	9,100	1,229	4,300	4,800
43, 45	Abraham Shapiro *et al.* trs.	7,400	978	3,400	4,000
47, 49	Abraham Shapiro *et al.* trs.	11,000	1,043	6,800	4,200
	Cor. Nashua.				

6	Max Simon	9,600	1,210	5,100	4,500
8	Ida Papert	9,400	1,176	4,700	4,700
10	Max Rosenthal	9,600	1,185	4,700	4,900
12	Benjamin Roberts	9,600	1,176	4,700	4,900
14	Fannie Krivitsky	9,300	1,176	4,700	4,600
16	Annie Cupilewich	9,300	1,176	4,700	4,600
18	Ida Bloom	8,500	1,120	4,500	4,000
20	Rachel Carp	8,300	1,064	4,300	4,000
22	Benjamin Bloom	8,000	1,064	4,300	3,700
24	Lottie Cohen	8,000	1,064	4,300	3,700
	Cor. Lowell.				

CODMAN & STREET
REAL ESTATE
15 STATE STREET
Main 3210

MOON STREET.

No.	Owner	Total	Sq. Ft.	Land	Building
15, 17	Vito A. Romano	$ 8,000	844	$ 6,800	$ 1,200
	St. John's School Corp.	130,000	16,087	64,300	65,700
	Cor. Lewis.				
4	Louis A. Cavagnaro *et al.*	18,500	1,673	11,700	6,800
6	Jeannette A. Nelson	7,000	1,070	4,000	3,000
8	Margaret Thompson	5,500	800	2,800	2,700
10	Thomas McCormick	6,800	900	3,600	3,200
12	Marciano D'Amelio *et al.*	10,000	1,000	3,900	6,100
14	Ida M. Hodsdon T. T.	9,000	890	3,800	5,200
16	William E. Collins *et al.*	6,800	1,000	3,800	3,000
20	Guisseppi Martini	10,500	921	3,900	6,600
22, 26	Guisseppi Martini	15,500	836	7,100	8,000

MORTON STREET.

1, 21	City of Boston	30,000	8,691	26,000	4,000
23	Joseph Kasokivitz	5,500	738	2,500	3,000

2, 16	City of Boston	38,000	11,365	34,000	4,000
18	Rebecca Sonnabend	3,500	500	1,800	1,700
20	Rebecca Sonnabend	3,500	423	1,300	2,200
22	Turner Centre Dairy Assoc.	90,000	6,370	50,900	39,100
	Cor. Endicott.				

MUSIC HALL PLACE.

1-2	P. & F. Harvard College	775,000	18,596	595,100	179,900

NASHUA STREET.

16	Etta L. Piscopo	7,900	1,260	5,700	2,200
18, 28	Nashua Investing Co.	147,000	10,473	42,000	105,000
30	Frederick W. Rogers tr.	7,000	1,200	4,200	2,800

No.	Owner	Total	Sq. Ft.	Land	Building
32	Elizabeth J. Higgins	$ 6,200	1,200	$4,200	$ 2,000
34	Leonard S. Whalen	6,300	1,200	4,200	2,100
36	Bridget Moran	7,000	1,200	4,200	2,800
38	Margaret F. O'Brien *et al.*	6,300	1,200	4,200	2,100
40	Mary E. Nugent *et al.*	6,400	1,200	4,200	2,200
42	Mary Hayes	6,400	1,200	4,200	2,200
44	Martin M. Lomasney	5,900	990	3,500	2,400
46	Wm. F. Lowe *et al.*	5,900	990	3,500	2,400
48	Vito A. Romano	6,700	990	3,500	3,200
50	Daniel A. Downey	5,900	990	3,500	2,400
52	Louis H. Levenson	6,300	990	3,500	2,800
54	Daniel J. Kiley	6,200	1,100	3,900	2,300
56	James R. Murphy	5,000	1,100	3,900	1,100
58	James H. Cahill	5,900	1,100	3,900	2,000
60	Philipo Frezza	4,900	1,100	3,900	1,000
62	Louis H. Levenson	5,000	1,100	3,900	1,100
64	Louis H. Levenson	5,000	1,100	3,900	1,100
68	Jennie Peters	7,100	950	3,600	3,500

NASSAU STREET.

	Cor. Ash.				
1	Louis F. Foster *et al.*	3,000	795	2,000	1,000
3	Hashib J. Battani *et al.*	3,600	792	1,600	2,000
9	John George	3,800	603	1,400	2,400
11, 13	Ind. Co-op. Living Co.	40,100	2,400	5,100	35,000
	Cor. May Place.				
15	Olynthus B. Stone	3,900	1,130	2,300	1,600
17	Edwin S. Martin tr.	9,800	1,123	2,800	7,000
	Cor. May Place.				
4	William H. Bunton	5,700	2,101	4,200	1,500
6	William H. Bunton	5,700	2,101	4,200	1,500
8	William H. Bunton	9,700	2,101	4,200	5,500
10	William Simes	5,500	1,550	3,500	2,000
r. 10	William Simes	3,700	640	1,300	2,400
12	William Simes	3,700	700	1,600	2,100

NOANET STREET.

1	Francis I. Amory tr. *et al.*	3,300	980	2,000	1,300
2	Gregory Adams	3,300	939	1,900	1,400
3	Sara J. Mitchell	3,200	921	1,800	1,400

No.	Owner	Total	Sq. Ft.	Land	Building
4	Geo. H. Penniman *et al.*	$ 2,800	922	$ 1,600	$ 1,200
5	Geo. H. Penniman *et al.*	2,500	1,000	1,500	1.000
6	Geo. H. Penniman *et al.*	2,900	1,000	1,500	1,400
7	Geo. H. Penniman *et al.*	2,900	1,000	1,500	1,400
8	Geo. H. Penniman *et al.*	2,800	950	1,400	1,400
9	Geo. H. Penniman *et al.*	2,600	950	1,400	1,200
10	Geo. H. Penniman *et al.*	2,600	950	1,400	1,200
12	Geo. H. Penniman *et al.*	43,000	8,988	18,000	25,000
15	Geo. H. Penniman *et al.*	20,000	2,456	4,900	15,100

NORMAN STREET.

5	Carmine Di Pritro	12,200	1,083	5,700	6,500
7	Rosario Tortorella	11,600	1,153	5,100	6,500
9	Bertha Izenberg	7,600	1,150	4,600	3,000
13	Francesca Polumbo *et al.*	13,000	2,012	7,000	6,000
15	Louis H. Levenson	7,400	842	3,400	4,000
17	Louis H. Levenson	7,400	842	3,400	4,000
19	Mariano Di Blasi *et al.*	7,400	843	3,400	4,000
21	Rachael Levine	7,400	842	3,400	4,000
23	Abraham Shapiro tr. *et al.*	8,900	843	3,400	5,500
29	Guilio Caccia *et al.*	13,000	1,247	5,000	8,000
31	Guilio Caccia *et al.*	11,700	1,167	4,700	7,000
35	Rita Manoli	14,000	1,409	5,600	8,400
37	Antonio Magro	6,700	790	3,200	3,500
39	Josephine Chincholo	4,800	750	3,200	1,600
41	Josephine Chincholo	9,700	800	5,200	4,500
49, 51	Myer Meltzer	42,600	2,466	27,100	15,500

10	Concetta Fichera	7,400	856	3,200	4,200
12	Carmela Roberts	7,300	838	3,100	4,200
	City of Boston	393,100	24,889	74,600	318,500
	Cor. South Margin.				
44, 48	Anthony J. Brichieri	11,800	1,162	7,800	4,000

NORTH STREET.

31, 33	Wm. J. Stober	688,000	1,400	64,400	4,400
35, 41	John P. Squire hrs.	107,000	2,400	96,000	11,000
45, 49	John P. Squire hrs.	159,000	2,413	144,700	14,300
	Cor. Blackstone.				

W.H.Ballard & Co., Inc. Real Estate Brokers
45 MILK STREET
BOSTON

No.	Owner	Total	Sq. Ft.	Land	Building
73	Mass. Realty Comm. Co.	$ 37,500	850	$ 34,000	$ 3,500
	Cor. John.				
75	Max E. Wyzanski *et al.* trs.	70,000	2,240	62,700	7,300
85	A. C. Ratshesky *et al.*	45,000	1,800	36,000	9,000
87, 91	A. C. Ratshesky *et al.*	50,000	2,700	37,800	12,200
93, 97	Max E. Wyzanski *et al.* trs.	51,000	2,719	38,100	12,900
99, 103	Max E. Wyzanski *et al.* trs.	38,000	1,475	28,000	10,000
	Cor. Cross.				
105	Tufts College trs.	73,000	2,450	49,000	24,000
109	Benjamin F. Shattuck	37,500	1,500	22,500	15,000
117, 119	George H. Pettee	128,000	4,554	68,300	59,700
125, 127	William D. Lee	160,000	5,138	102,700	57,300
	Cor. Ferry.				
133, 139	George E. Cabot tr.	58,000	2,550	35,700	22,300
141, 147	Ida S. Perlmuter	50,000	2,901	40,600	9,400
	Cor. Fulton Place.				
149	Joseph Arancio	13,000	495	8,400	4,600
157	Vincenzo Ruggieri	13,000	739	9,600	3,400
161, 163, 165	Filomena Vasta *et al.*	22,000	794	15,800	6,200
	Cor. Richmond.				
171	Louis Rosenbaum *et al.*	20,100	1,045	13,600	6,500
187	Louis Rosenbaum *et al.*	24,000	2,000	15,000	9,000
191, 193	Fred Joy	15,000	1,481	11,100	3,900
	Cor. Jaspar Place.				
197	Henry Cirace	2,900	220	2,400	500
199, 207	Bos. Mis. and Ch. Ex. Soc.	37,800	3,665	22,000	15,800
209	Jenny R. Howes	33,000	3,000	18,000	15,000
215	Giovanni Bellizia *et al.*	9,000	955	7,600	1,400
	Cor. Langdon Place.				
217, 219	Pietro Bombardieri *et al.*	24,000	1,920	13,400	10,600
221	Geo. T. McLauthlin Co.	18,200	2,710	16,300	1,900
227	Francis J. Keany	13,600	1,580	111,000	2,500
231, 235	Francis J. Keany	13,200	1,500	10,500	2,700
247, 251	Teresa Marotta	39,000	2,500	30,000	9,000
	Cor. Lewis.				
257, 259	Lewis Wharf Corp.	22,500	1,530	15,300	7,200
261	Lorenzo Bianco	12,000	1,220	8,500	3,500
263, 267	Keith Realty Co.	9,500	1,103	6,600	2,900
269	Keith Realty Co.	9,100	1,032	6,200	2,900
273	Gabriele Stabile	12,600	1,062	6,400	6,200
277	Gabriele Stabile	13,000	1,088	6,500	6,500
279	Gaetano Vitale	11,500	1,082	6,500	5,000
281	Andrew McCormick	14,500	1,190	11,900	2,600
	Cor. Fleet.				
287	M. E. & C. E. Wyzanski trs.	12,600	1,469	11,800	800
293	M. E. & C. E. Wyzanski trs.	12,400	1,468	10,400	2,000
295	M. E. & C. E. Wyzanski trs.	11,100	1,784	8,900	2,200
301	Felice Agrippino	13,500	1,208	6,000	7,500

BOSTON
BROOKLINE
BRIGHTON
BACK BAY
REAL ESTATE
HENDERSON & ROSS, 148 STATE STREET, BOSTON

No.	Owner	Total	Sq. Ft.	Land	Building
303	Pantaleon Mercurio	$ 16,500	1,479	$ 7,400	$ 9,100
307, 309	Nicola Costanza *et al.*	11,500	1,504	7,500	4,000
321, 335	Chas. E. Cotting *et al.* trs.	283,000	12,567	62,800	220,200
	Cor. Clark.				
351	Pasquale De Feo	12,000	930	6,000	6,000
353	Emily F. Willcomb	8,500	900	5,400	3,100

18	Jos. P. Flatley hrs.	67,000	3,193	63,900	3,100
20, 22	Robert H. Gardiner *et al.* trs.	31,000	1,300	28,600	2,400
24	Laurence Minot *et al.* trs.	70,000	2,454	49,100	20,900
26	David O. Clark *et al.* trs.	50,000	1,910	43,900	6,100
28, 34	Eastern Cold Storage Co.	216,000	7,325	161,000	55,000
36	Max E. Wysanski *et al.*	52,300	1,149	48,300	4,000
38, 44	John P. Squire hrs.	161,000	4,426	146,100	14,900
48	Levi W. Rockwell	64,000	1,656	61,300	2,700
52	Watson Freeman hrs.	64,000	1,650	61,000	3,000
54	Robert J. Edwards *et al.*	222,500	2,833	212,400	10,100
	Cor. Blackstone.				
70, 76	P. & F. of Harvard College	54,500	1,440	50,400	4,100
	Cor. No. Center.				
78	E. D. Codman *et al.* trs.	67,000	2,590	51,800	15,200
82	E. D. Codman *et al.* trs.	37,000	2,250	29,300	7,700
84	E. D. Codman *et al.* trs.	31,000	2,000	24,000	7,000
86	E. D. Codman *et al.* trs.	24,500	1,600	19,200	5,300
88, 90	E. D. Codman *et al.* trs.	55,500	3,312	39,700	15,800
92, 94	John W. Morss *et al.* trs.	27,300	1,980	21,800	5,500
96, 98	John W. Morse *et al.* trs.	27,000	1,950	21,500	5,500
	Cor. Cross.				
100, 102	John W. Morss *et al.* trs.	48,000	2,210	42,000	6,000
110	Aug. Hemenway *et al.* trs.	77,000	2,860	51,500	25,500
112	Aug. Hemenway *et al.* trs.	54,500	2,750	30,200	24,300
116	Aug. Hemenway *et al.* trs.	50,000	2,570	28,300	21,700
118, 122	Aug. Hemenway *et al.* trs.	46,000	2,370	26,100	19,900
124	John C. Gilbert hrs.	32,900	2,842	31,300	1,600
128, 132	C. E. Cotting *et al.* trs.	67,300	4,827	53,100	14,200
134	C. E. Cotting *et al.* trs.	22,600	1,564	17,200	5,400
144	Adelaide C. Bellizia	25,200	2,219	22,200	3,000
150	Enrico Tassinari	20,500	1,152	12,700	7,800
152, 158	Lucy F. Bowen tr.	57,000	3,500	42,000	15,000
	Cor. Board Alley.				
160, 162	Chas. E. Cotting *et al.* trs.	30,300	2,000	24,000	6,300
r. 160	Chas. E. Cotting *et al.* trs.	6,000	1,850	3,700	2,300
164	Chas. E. Cotting *et al.* trs.	25,600	1,932	19,300	6,300
168	Flora M. Cangiano	17,200	1,175	14,100	3,100
174	Flora M. Cangiano	18,000	1,080	13,000	5,000
	Cor. Keith's Alley.				

HENRY D. BENNETT, *Brookline and Boston*
Real Estate, Mortgages, Insurance
85 WATER STREET PROPERTY ON THIS STREET FOR SALE

A. B. SEE ELECTRIC ELEVATORS

Minot Bldg., 111 Devonshire St., Boston

No.	Owner	Total	Sq. Ft.	Land	Building
178	C. B. Wheelock *et al.* trs.	$120,000	6,500	$104,000	$16,000
	Cor. Richmond.				
190, 192	Gabriele Stabile	50,500	4,106	24,600	25,900
204	Gabriele Stabile	62,000	2,466	37,000	25,000
210	Michael Cangiano	14,600	1,094	9,300	5,300
214	Raffaelle Jannini	16,000	1,100	7,700	8,300
218	Raffaelle Jannini	16,500	1,244	8,700	7,800
220	Giovanni Jannini *et al.*	17,000	1,600	10,400	6,600
228	Francis J. Keany	6,000	737	4,800	1,200
232	Francis J. Keany	8,000	900	6,800	1,200
	Cor. Sun Court.				
236	Michael Russo	14,900	1,350	12,200	2,700
240	Adolorata Russo	11,000	866	5,400	5,600
244-246	Adolorata Russo	9,000	812	5,100	3,900
248-250	Bartholomew Lavezzo	11,600	1,293	8,100	3,500
252-254	Thomas M. Smith	12,500	1,232	7,700	4,800
256-258	Antonio Gardella *et al.*	12,500	1,258	7,800	4,700
260	Pietro Di Rocco	15,000	1,593	12,000	3,000
r.	Angelo Marrotta *et al.*	1,000	230	1,000	
270	Teresa Marotta	6,800	387	5,800	1,000
274	Teresa Marotta	8,000	953	6,200	1,800
278, 284	Alessandra Jannini *et al.*	29,000	3,780	17,000	12,000
290	Antonio De Vito *et al.*	10,500	1,924	9,200	1,300
292	Thomas McCormick	18,300	1,964	10,300	8,000
296	Thos. J. Goodwin hrs. *et al.*	29,500	2,360	23,600	5,900
	Cor. Fleet.				
300	Ellen A. Drynan	16,300	1,300	14,300	2,000
302	Angelina Frerullo *et al.*	8,200	1,050	7,300	900
310	James Fitzgerald	14,100	2,200	11,000	3,100
316	Sarah L. McGrath	14,800	3,238	13,000	1,800
318, 328	Sarah L. McGrath	50,000	7,875	29,600	20,400
330	Leonardo Squillacioti	65,000	4,518	40,700	24,300
	Cor. Clark.				
340	Leonardo Squillacioti	45,200	2,880	19,200	26,000
342	Demetrio Camelio *et al.*	19,000	2,036	10,200	8,800
344, 348	Roberto Leverone	25,500	2,200	12,100	13,400
	Cor. Harris.				
350	P. Robert Greene *et al.*	7,300	742	5,600	1,700
354	Chas. A. Welch *et al.* trs.	8,800	900	6,300	2,500
358	P. Robert Greene *et al.*	26,400	6,553	22,900	3,500
362, 366	Antonio De Vito *et al.*	17,700	1,234	9,900	7,800
	Cor. Hanover Avenue.				
372	Charles A. Gillispie	13,200	1,439	9,400	3,800
376	Catherine Walsh	17,100	2,149	12,900	4,200
378	Ferdinando Carangelo	14,900	1,372	8,900	6,000
	Cor. Powers Court.				
382	Ferdinando Carangelo	14,000	1,346	8,100	5,900

If you want a Building, Store Chamber, Loft or Office in any part of Boston, let us know. We have large lists of places, several not known to be in the market.

E. T. REDMOND & CO.

Boston Real Estate Brokers and Agents

85 Devonshire St. **Telephone, Main 3114**

PIERCE L. McCARTHY
REAL ESTATE—18 Tremont St.

NORTH SQUARE.

No.	Owner	Total	Sq. Ft.	Land	Building
2	Angelo Maggi *et al.*	$ 13,000	1,442	$ 8,700	$ 4,300
3	Thomas McCormick	18,300	1,724	13,800	4,500
7	Antonio A. Solari hrs.	24,000	1,223	12,200	11,800
9, 13	Boston Seamen's Aid Soc.	50,000	6,000	3,300	17,000
15	Annie Del Gaudio	12,000	1,055	7,400	4,600
19	Paul Revere Mem. Soc.	13,500	1,475	9,200	4,300
27	Angelo Carpinello *et al.*	29,000	2,291	13,000	16,000
29	Margaret A. Mahoney	18,600	3,075	16,900	1,700
33	Ewing P. Morse	8,000	778	6,200	1,800
37	Louis Mosochi *et al.*	9,000	889	8,000	1,000
	Roman Cath. Archbishop	38,000	4,502	20,800	17,200
	Cor. Sim Court.				
12	Societa Cath. Di San Marco	9,800	822	4,900	4,900
14	Michele Morelli *et al.*	11,700	1,120	7,300	4,400
16	Consiglia Dello Russo *et al.*	10,900	970	6,300	4,600

NORTH ANDERSON STREET.

5	John D. Blake *et al.*	3,400	733	2,400	1,000
7	John D. Blake *et al.*	3,100	732	2,000	1,100
13	Esther Weiner	19,100	2,130	6,900	12,200
	Cor. Adams Place.				
15, 17	Jacob Goldstein	13,900	1,503	4,900	9,000
19	Jennie Abend	13,200	1,290	5,200	8,000
25	George G. Korolick	15,900	1,477	5,900	10,000
27	Ida Kock	7,300	1,116	3,100	4,200
29	Samuel Herman *et al.*	8,100	944	2,800	5,300
31	Simon Bluminfield	7,500	680	2,000	5,500
33	Harris Moskovitz	7,000	680	2,700	4,300
	Cor. Parkman.				
35	Harris Moskovitz	17,300	1,302	5,200	12,100

12	Jennie Carchmar	8,600	1,025	2,800	5,800
14	Ruben Hendel *et al.*	8,400	1,002	2,800	5,600
16	Israel Saltzman *et al.*	8,400	1,006	2,800	5,600
18	Israel Saltzman *et al.*	8,700	1,045	2,900	5,800
20	Samuel Rosenberg *et al.*	7,200	1,156	3,200	4,000
22	Joshua Bennett hrs.	5,100	1,107	3,000	2,100
24	Morris Luftman *et al.*	7,200	1,061	2,900	4,300
26	Hannah M. Kohn	7,200	836	2,300	4,900

E. T. Redmond & Co.
Real Estate, Mortgages and Insurance
Telephone, Main 3114 85 DEVONSHIRE ST.
Members Real Estate Exchange
Buying, Selling and Renting
Boston Real Estate

W.H.Ballard & Co., Inc. Real Estate Brokers
45 MILK STREET
BOSTON

No.	Owner	Total	Sq. Ft.	Land	Building
28	Hannah M. Kohn	$ 7,200	836	$ 2,300	$ 4,900
30	Carmine Minichiello *et al.*	6,500	836	2,300	4,200
32	Rosie Sawyer	7,500	847	2,500	5,000
34	Rosie Sawyer	7,500	828	2,500	5,000
36	Hyman Pilovsky Cor. Parkman.	14,700	1,033	4,700	10,000

NORTH BENNET STREET.

	City of Boston	74,400	4,899	29,400	45,000
	City of Boston	170,000	12,858	45,000	125,000
	City of Boston	83,600	11,037	38,600	45,000
31	Luigia Leverone	12,000	1,000	6,000	6,000
33	Cesidio Di Pietro	11,000	1,000	5,000	6,000
35	Michele Luongo	9,300	1,000	4,300	5,000
37	No. Bennett Industrial Sch.	10,500	1,250	7,500	3,000

8	Boston Ladies' Bethel Soc.	9,500	1,000	6,500	3,000
12	Emilia Gatti	13,500	1,338	8,000	5,500
14	Order of St. Francis	20,100	2,226	11,300	8,800
18	Order of St. Francis	43,000	3,000	15,000	28,000
	City of Boston	165,000	6,000	30,000	135,000
34	Guiseppe Carrabio	8,200	995	4,200	4,000
r. 34	John B. Crovo	4,900	1,199	2,700	2,200
r. 36	Giambatista Biggi	4,800	1,147	2,600	2,200
36	John B. Crovo hrs. *et al.*	6,300	896	3,800	2,500
38	Antonio Repetto *et al.*	10,900	1,186	5,900	5,000
r. 38	Pietro Garibotto *et al.*	4,800	1,147	2,600	2,200
40	Antonio Repetto	8,000	905	4,500	3,500
r. 40	John Crovo	6,900	1,675	3,800	3,100
42	Teresa Foppiano *et al.*	8,200	935	4,700	3,500
44	Lucia D'Alessandro	11,100	1,226	6,100	5,000
46	Elisa B. Tutela *et al.*	14,200	1,201	7,200	7,000

NORTH BENNET PLACE.

4	Semeralda Di Cicco	2,800	600	1,200	1,600
6	Semeralda Di Cicco	2,800	600	1,200	1,600

NORTH CENTRE STREET.

12, 36	E. D. Codman *et al.* trs.	60,000	12,000	54,000	6,000

POOLE AND BIGELOW 70 KILBY ST.
Real Estate and Mortgages TEL. 680

NORTH GROVE STREET.

No.	Owner	Total	Sq. Ft.	Land	Building
1	Mass. Gen. Hospital	$ 4,000	1,014	$ 2,500	$ 1,500
3	Mass. Gen. Hospital	3,900	840	2,100	1,800
5	Mass. Gen. Hospital	3,400	800	2,000	1,400
7	Bryan Monahan *et al.*	4,000	800	2,000	2,000
9	Mass. Gen. Hospital	1,600	655	1,600	
11, 19	Mass. General Hospital	17,800	7,100	17,800	
21	Mass. General Hospital	4,400	800	2,400	2,000
	Cor. Parkman.				
	Mass. General Hospital *et al.*	34,300	15,258	34,300	
	Mass. General Hospital	15,000	3,500	7,900	7,100
	Cor. Church Place.				
8	Mass. Gen. Hospital	2,400	420	900	1,500
8½	Mass. General Hospital	1,000	324	400	600
10, 10½	Mass. Gen. Hospital	8,600	2,587	6,500	2,100
	City of Boston	19,800	3,918	9,800	10,000
	City of Boston	164,100	45,152	101,600	62,500
	Cor. Fruit.				

NORTH HANOVER COURT.

1	Daniel Doherty hrs.	1,300	250	900	400
2	Pietro Casali *et al.*	1,300	208	700	600
3	Pietro Casali *et al.*	1,300	208	700	600
4	Guiseppe Zermani	1,500	250	900	600
5	Guiseppe Zermani *et al.*	1,200	187	600	600
6	Guiseppe Zermani	1,200	192	600	600
7	Nicola Garbarino	3,000	470	1,500	1,500

NORTH HUDSON STREET.

2, 3	Vincenzo Passero *et al.*	9,500	1,088	3,000	6,500
4	Michele Innella *et al.*	6,000	810	2,000	4,000
5	Michele Innella *et als.*	4,800	800	2,000	2,800
6	Angiolina Langone *et als.*	4,800	799	2,000	2,800

NORTH MARGIN STREET.

9	Margaret Mulhern	2,500	240	1,400	1,100
	Cor. Wiget.				
21	John Groves *et al.*	28,000	4,451	20,000	8,000
27, 29	Teodoro Muollo	6,000	657	2,600	3,400
35	Luigi Gardella	12,700	1,435	5,700	7,000
37	Mary F. Doherty dev.	7,300	1,570	6,300	1,000
41	Mary Murphy	5,700	930	3,700	2,000

HENRY D. BENNETT, *Brookline and Boston*
Real Estate, Mortgages, Insurance
85 WATER STREET PROPERTY ON THIS STREET FOR SALE

BANKERS REALTY COMPANY
AMES BUILDING BOSTON
FINANCING MANAGING BUYING SELLING LEASING

No.	Owner	Total	Sq. Ft.	Land	Building
43	John Blaney *et al.*	$ 6,100	660	$ 2,600	$ 3,500
45	Carmela Del Signore	7,700	785	3,100	4,600
47A	Jennie Russo	12,000	1,695	6,800	5,200
47	Mattio Luongo *et al.*	11,600	1,609	6,400	5,200
49	Margaret O'Connell	18,000	2,674	8,000	10,000
53, 59	Redfield Proctor hrs.	130,000	15,617	46,800	83,200
65, 69	William Slattery *et al.*	18,700	2,244	7,900	10,800
71	William Slattery *et al.*	5,900	750	1,900	4,000
75	Nicola Locore *et al.*	5,000	607	1,500	3,500
79	William Slattery *et al.*	4,200	760	1,900	2,300
81	Nicola Paglia	7,000	1,011	3,000	4,000
85	Nicola Paglia	4,700	500	2,000	2,700
87	Gaetano Mirabili	4,400	540	2,200	2,200
95	Filippa Bruno	15,200	2,055	7,200	8,000
	Trs. Boston College	76,500	6,350	31,800	44,700
	Cor. Stillman.				
50	Raffaele Zolla *et al.*	10,300	1,068	3,600	6,700
54, 56	Nutile Shapiro Company	9,000	1,330	3,900	5,100
58	Nutile Shapiro Company	9,000	1,330	3,900	5,100
60	Nutile Shapiro Company	9,000	1,329	3,900	5,100
62	Giovanni Catalano *et al.*	6,300	1,064	3,100	3,200
64	Beatrice Centanaro	16,500	1,661	4,900	11,600
66	Maria Panzica	10,000	1,041	3,000	7,000
68	Guiseppe Cuneo	10,200	1,024	3,000	7,200
70	William Slattery *et al.*	9,000	1,120	3,300	5,100
72	William Slattery *et al.*	5,500	1,002	3,000	2,500
74	William Slattery *et al.*	9,400	1,130	5,700	3,700
78	Boston Co-op. Bldg. Co.	15,300	2,127	5,300	10,000
84	Boston Co-op. Bldg. Co.	14,500	1,809	4,500	10,000
86	Amy F. Donnelly	3,500	1,106	3,000	500

NORTH MARKET STREET.

	Cor. Commercial.				
1	Percival Lowell *et al.*	104,000	1,250	97,400	6,600
3	Percival Lowell *et al.*	73,000	1,100	67,100	5,900
5, 6	Wm. P. Lawrence *et al.*	68,500	1,100	62,700	5,800
7, 8	Lewis D. Jackson dev.	68,500	1,100	62,700	5,800
9, 10	Wm. P. Lawrence *et al.*	68,500	1,100	62,700	5,800
11, 12	John W. Wheelwright	77,000	1,194	68,000	9,000
14	Charles R. Noyes	74,000	1,200	68,400	5,600
16	A. W. Chamberlain ex. *et al.*	76,000	1,226	69,900	6,100
18	John G. Chandler	75,000	1,225	69,800	5,200
20	John G. Chandler	79,500	1,300	74,100	5,400
22	Annie L. Lamb	79,500	1,300	74,100	5,400
23, 24	George Dennie hrs.	77,000	1,250	72,000	5,000
25	Henry S. Grew *et al.* trs.	73,500	1,200	68,400	5,100

POOLE AND BIGELOW 70 KILBY ST.
DOWN TOWN INVESTMENT TEL. 680
PROPERTIES FOR SALE in Ward 5

No.	Owner	Total	Sq. Ft.	Land	Building
28	Frederick M. Smith	$ 78,000	1,254	$ 72,800	$ 5,200
30	John G. Chandler	78,000	1,254	72,800	5,200
31, 32	John G. Chandler	78,000	1,254	72,800	5,200
34	Andrew J. Peters tr.	94,000	1,254	72,800	21,200
36	Albertina H. Sears *et al.*	77,500	1,250	72,600	4,900
38	C. E. Cotting *et al.* trs.	77,500	1,250	72,600	4,900
40	Hannah W. French hrs.	89,500	1,250	72,600	16,900
42	Moses Williams tr.	84,000	1,254	74,000	10,000
44	Horace G. Allen *et al.* trs.	90,000	1,250	76,300	13,700
46	Horace G. Allen *et al.* trs.	140,000	1,425	125,400	14,600
	Cor. Merchants Row.				
49	R. H. Gardiner *et al.* trs.	425,000	6,353	393,900	31,100
51	R. H. Gardiner *et al.* trs.	153,000	2,374	133,000	20,000
53	Mary P. Cummings	110,000	1,758	102,000	8,000
54, 60	Amasa Stetson hrs. *et al.*	238,000	3,824	206,500	31,500
62, 67	Fannie P. Friedrich	79,000	1,270	72,400	6,600

NORTH RUSSELL STREET.

13	Frederic J. Stimson	11,800	1,774	5,800	6,000
15	Frederic J. Stimson	10,400	1,774	4,400	6,000
17	Edw. F. Whitney *et al.* trs.	10,400	1,774	4,400	6,000
19	Edw. F. Whitney *et al.* trs.	10,400	1,774	4,400	6,000
r. 29	Ira Litchfield hrs.	3,300	921	1,400	1,900
31	G. U. O. O. F. Asso.	25,000	2,500	6,900	18,100
35	Bernat Cohen *et al.*	15,400	1,963	5,400	10,000
37	Bernat Cohen *et al.*	15,100	1,837	5,100	10,000
39	Joseph Goldstein *et al.*	10,800	1,300	3,600	7,200
41	Annie Resnick	7,600	1,300	3,600	4,000
43, 44 *r.*	Frances E. Willard Set.	3,400	1,958	3,400	
49	Samuel Schenker	9,000	1,400	3,900	5,100
51	Jos. Charet	8,800	1,022	2,800	6,000
r. 51	Frances E. Willard Set.	600	327	600	
53	Fannie Goldfarb	12,900	1,790	4,900	8,000
55	Ida Bassinow *et al.*	13,000	1,824	5,000	8,000
57	Myer Meltzer *et al.*	11,700	1,344	3,700	8,000
59	Minnie Meltzer	20,400	1,685	8,400	12,000
	Cor. Eaton.				

10	Herbert M. Federhen tr.	3,800	583	2,900	900
14	Morris Levine	15,400	2,159	5,400	10,000
16, 18	Lena Rittenburg	19,500	2,548	6,500	13,000
22	Moses Levethan	19,500	2,379	6,500	13,000
24, 30	Hebrew Synagogue	72,200	7,558	20,800	51,400

FRED'K O. WOODRUFF
BUSINESS PROPERTY BROKER 95 MILK STREET

FRED'K O. WOODRUFF
BUSINESS PROPERTY BROKER 95 MILK STREET

No.	Owner	Total	Sq. Ft.	Land	Building
32	Bessie Finkelstein	$ 9,500	979	$ 3,200	$ 6,300
34	Wolf Zimmerman *et al.*	20,800	3,017	8,300	12,500
	Cor. Russell Place.				
34A	Jacob Short	16,800	2,049	5,600	11,200
34B	Jacob Short	16,700	2,004	5,500	11,200
36	Max Gruber	8,300	1,009	2,800	5,500
	Cor. Parkman.				
42	Jos. Rittenberg	12,000	2,243	9,000	3,000
46	Harris Rubin	17,200	1,790	7,200	10,000

NOYES PLACE.

7	Nicola Mavtone	3,200	760	1,700	1,500
9	Carlo Demarco *et al.*	6,200	815	1,800	4,400
11	Gesule Ferullo *et al.*	6,000	819	1,600	4,400
13	Guiseppe Delmonte *et al.*	5,300	749	1,500	3,800
15	Diomede De Angelis *et al.*	5,500	1,021	2,000	3,500
2	Frank Ciambelli *et al.*	3,800	739	2,200	1,600
4	Frank Ciambelli *et al.*	4,200	699	2,600	1,600
6	Pasquale Rosetti	3,100	669	1,500	1,600
8	Pasquale Rosetti	4,600	805	1,800	2,800
10	Nicola Freta *et al.*	3,900	682	1,400	2,500
12	Tommasso Martiginetti *et al.*	3,800	638	1,300	2,500

OAK STREET.

17,	25	Alfred Bowditch *et al.* trs.	13,200	1,375	5,200	8,000
	29	Edward D. Flynn	5,900	1,070	3,700	2,200
	31	Werdy Letaney	4,700	1,050	2,400	2,300
	33	Annie Kelley	5,400	1,050	2,400	3,000
	35	Werdy Letaney	4,600	1,039	2,300	2,300
	37	Jabour Battani *et al.*	4,500	993	2,200	2,300
	55	James J. Burke	5,400	960	2,800	2,600
	57	Wm. A. Gaston *et al.*	5,300	960	2,800	2,500
	59	Boston Safe Dep. & Tr. Co. trs.	5,300	960	2,800	2,500
	61	John M. Ryan *et al.*	10,700	1,125	3,700	7,000
		Cor. Tyler.				
65,	71	City of Boston	14,800	6,017	12,800	2,000
	73	Margaret M. Sullivan	3,900	832	1,700	2,200
	75	William H. Sullivan	3,900	832	1,700	2,200

HAYES & WELCH
REAL ESTATE 30 STATE STREET

No.	Owner	Total	Sq. Ft.	Land	Building
77	Simon F. Joudon *et al.*	$ 9,900	1,069	$2,700	$ 7,200
	Cor. Hudson.				
83	Jamily E. Homsey	5,900	1,220	3,100	2,800
85	Minnie L. Hildebrand	3,600	1,000	1,800	1,800
87	Barack M. Leasher *et al.*	3,600	1,000	1,800	1,800
89	Thomas Hunt	3,600	960	1,700	1,900
91	Daniel McNamara	3,600	964	1,700	1,900
93	Annie G. McNamara	6,000	1,208	3,300	2,700
	Cor. Albany.				
	Cor. Ash.				
18	Marian N. O'Connor	7,300	953	3,300	4,000
20	Hannah G. Lavis	5,400	953	2,400	3,000
24	Evelyn L. Savage	5,700	910	3,200	2,500
28, 30	Sewall W. Abbott *et al.* trs.	8,300	1,145	3,700	4,600
	Cor. May Place.				
32	Kafar T. Zarthar *et al.*	4,500	1,092	2,500	2,000
34	Abraham Mabardi	4,500	1,092	2,500	2,000
36	Simon J. Gerrior	4,600	1,145	2,600	2,000
	Cor. Harrison Avenue.				
50	Thomas F. Brannan	10,000	1,296	6,500	3,500
52	James Scott hrs.	5,600	1,040	3,000	2,600
54	Thomas F. Brannan	5,600	1,040	3,000	2,600
56	James J. Burke	6,000	1,105	3,200	2,800
58	Frederick E. Snow	5,800	1,105	3,200	2,600
60	Moses Darling, Jr.	6,500	1,300	3,900	2,600
	Cor. Tyler.				
70	James M. Beebe hrs.	27,000	3,150	8,700	18,300
74	Wm. A. Gaston *et al.*	3,600	723	1,600	2,000
76	Wm. A. Gaston *et al.*	3,500	723	1,500	2,000
78	Wm. A. Gaston *et al.*	3,600	723	1,600	2,000
80	Wm. A. Gaston *et al.*	5,200	963	2,600	2,600
	Cor. Hudson.				
88	Nicholas M. Harva	3,400	906	1,800	1,600
90	Mary E. Welch admx.	3,800	912	1,800	2,000
92	Sewall W. Abbott *et al.* trs.	3,400	912	1,800	1,600
94	Wm. A. Gaston *et al.*	5,600	1,145	3,700	1,900
	Cor. Albany.				

OAK PLACE.

2	Morris Greenhood	5,600	1,375	3,100	2,500
3	Morris Greenhood	5,100	1,375	2,800	2,300
4	Nidie J. Bithoni	5,100	1,375	2,800	2,300
5	Masara Battani	5,300	1,386	2,700	2,600
6	Rufus F. Dawes Hotel Asso.	5,100	1,392	2,800	2,300

BANKERS REALTY COMPANY
AMES BUILDING BOSTON
FINANCING MANAGING BUYING SELLING LEASING

OHIO STREET.

No.	Owner	Total	Sq. Ft.	Land	Building
5	Jacob Thaxter *et al.*	$ 3,300	812	$ 1,600	$ 1,700
6	Wm. H. Emerson tr.	3,400	847	1,700	1,700
7	Bertha Ruther	3,500	863	1,700	1,800
8	Bertha Ruther	3,500	869	1,700	1,800

OLIVER STREET.

9 – 21	New Eng. Tel. & Tel. Co.	450,200	6,340	190,200	260,000
29, 31	Paul B. Watson *et al.* trs.	92,000	4,003	68,000	24,000
35	Edwin F. Greene	114,600	4,980	94,600	20,000
39, 47	Edwin F. Greene	133,600	3,824	95,600	38,000
	Cor. Franklin.				
51	Charles W. Sherburne	27,800	722	23,800	4,000
53	Charles W. Sherburne	26,200	1,088	20,700	5,500
55, 57	Chas. H. Mosely *et al.* trs.	40,600	1,479	29,600	11,000
	Cor. Wendell.				
61, 63	Herbert F. Winslow	78,000	2,657	47,800	30,200
65, 67	Samuel G. King *et al.* trs.	30,600	1,239	21,100	9,500
	Cor. High.				
91	Chas. B. Wheelock *et al.* trs.	28,000	1,153	18,500	9,500
93, 97	Frederick L. Jack	57,000	3,054	42,800	14,200
99	William H. Bacon *et al.*	14,300	1,021	14,300	
107, 119	William H. Bacon *et al.*	46,600	3,691	40,600	6,000
	Francis C. Welch tr.	40,800	3,397	40,800	
123	Francis C. Welch tr.	14,900	618	12,400	2,500
r. 123	William H. Bacon *et al.*	5,000	503	5,000	
r. 123	William H. Bacon *et al.*	7,200	800	7,200	
	Francis J. R. Bullard hrs.	7,000	776	6,200	800
	Cor. Lane Place.				
127, 133	Francis C. Welch tr.	50,900	2,836	36,900	14,000
135, 137	Chas. A. Loring	46,900	2,147	34,400	12,500
	Cor. Purchase.				

14, 18	W. L. Burrage *et al.* trs.	139,000	4,727	104,000	35,000
24, 28	W. L. Burrage *et al.* trs.	143,000	5,150	103,000	40,000
34	Francis C. Welch tr.	203,800	7,420	155,800	48,000
	Cor. Franklin.				
36, 42	Moses Kimball hrs.	216,000	5,855	140,600	75,400
	Cor. Wendell.				
44, 54	New Eng. Tel. & Tel. Co.	910,400	12,346	370,400	540,000
	Cor. High.				
128, 130	Warren B. P. Weeks *et al.* trs.	29,000	1,270	19,000	10,000

HENRY D. BENNETT, *Brookline and Boston*
Real Estate, Mortgages, Insurance
85 WATER STREET PROPERTY ON THIS STREET FOR SALE

No.	Owner	Total	Sq. Ft.	Land	Building
140, 142	Walter L. Burrage *et al.* trs.	$ 46,400	2,493	$ 32,400	$14,000
144, 150	Wm. A. Gaston *et al.* trs.	62,900	2,492	39,900	23,000
	Cor. Purchase.				
156, 164	Boston S. D. & Trust Co. trs.	126,000	7,012	98,200	27,800
168, 172	Boston S. D. & Trust Co. trs.	48,600	2,356	30,600	18,000

OLIVER PLACE.

3	Charles P. Curtis *et al.*	4,500	1,176	3,500	1,000
4	Charles P. Curtis *et al.*	4,500	1,120	3,400	1,100
5	Wight Bros.	3,500	1,052	3,200	300
6	Edward Twitchell *et al.*	4,000	1,052	3,200	800
9	Ansel F. Gurney	5,000	1,040	3,100	1,900
10	Michael Elban *et al.*	4,500	991	3,000	1,500
11	William A. Davenport *et al.*	4,500	893	2,700	1,800
12	Moncare Karem	4,000	852	2,600	1,400
13	Catherine V. Matson	4,000	805	2,400	1,600
14	Catherine V. Matson	4,000	762	2,300	1,700
15	Richards M. Bradley *et al.* trs.	5,000	676	2,700	2,300

ORDWAY PLACE.

2	Fannie E. Morrison	24,800	481	22,600	2,200

OTIS STREET.

7, 11	Julia B. Paine	158,000	4,176	125,300	32,700
13, 17	Peter Bent Brigham Hosp.	86,000	2,470	61,800	24,200
23, 25	F. W. Stearns tr.	152,000	4,533	113,300	38,700
27, 29	W. B. P. Weeks *et al.* trs.	148,000	4,439	111,000	37,000
31, 33	P. & F. of Harvard College	138,000	4,134	103,400	34,600

OXFORD STREET.

1	New Eng. Tel. & Tel. Co.	11,000	1,046	9,400	1,600
3	New Eng. Tel. & Tel. Co.	10,000	1,040	8,300	1,700
5	New Eng. Tel. & Tel. Co.	10,000	1,040	8,300	1,700
7	New Eng. Tel. & Tel. Co.	9,000	1,040	7,300	1,700
9	New Eng. Tel. & Tel. Co.	9,000	1,040	7,300	1,700
11	New Eng. Tel. & Tel. Co.	9,000	1,040	7,300	1,700
13, 17	New Eng. Tel. & Tel. Co.	57,000	3,120	21,800	35,200
19, 21	New Eng. Tel. & Tel. Co.	37,000	2,080	14,600	22,400
23	Edward J. Sampson	9,000	1,040	7,300	1,700
25	Edward J. Sampson	8,500	980	6,900	1,600

CODMAN & STREET
REAL ESTATE
15 STATE STREET
Main 3210

BANKERS REALTY COMPANY
AMES BUILDING BOSTON
FINANCING MANAGING BUYING SELLING LEASING

No.	Owner	Total	Sq. Ft.	Land	Building
10	Chas. P. Curtis *et al.*	$ 8,600	1,010	$ 6,600	$ 2,000
12	Chas. P. Curtis *et al.*	8,600	1,015	6,600	2,000
14	Wright Bros. Inc.	15,600	1,020	6,600	9,000
16	Fannie Wiseman *et al.* trs.	8,700	1,027	6,700	2,000
18, 20	Samuel Rose *et al.*	67,000	4,303	25,800	41,200
22	J. Edwards Herman hrs.	8,800	1,040	6,800	2,000
24	Lucy A. Norcross *et al.*	8,800	1,045	6,800	2,000
26	Annie E. Bradbury	8,800	1,048	6,800	2,000
28	Annie E. Bradbury	8,700	1,035	6,700	2,000
30	Frank W. Boles	8,700	1,035	6,700	2,000
32	David Collins hrs.	8,900	1,058	6,900	2,000
34	Richards M. Bradley		Val. at 60-62 Beach St.		

OXFORD PLACE.

2	Chen K. Shue *et al.* trs.	7,300	690	5,500	1,800
3	Chen K. Shue *et al.* trs.	7,900	700	5,600	2,300
4	Bertha M. Howland	7,300	665	5,300	2,000
5	Edward D. Flynn	5,800	665	4,000	1,800
6	Goon Fong Jin	5,700	655	3,900	1,800
7	Louise T. Marr *et al.*	5,700	655	3,900	1,800
8	Bertha M. Howland	5,700	646	3,900	1,800
9	Adaline M. Marr	5,700	646	3,900	1,800
10	Edward J. Sampson	5,700	655	3,900	1,800
11	Yee Wah *et al.*	5,700	655	3,900	1,800

PARK STREET.

	Cor. Tremont.				
1	Henry S. Grew *et al.* trs.	235,000	3,248	201,400	33,600
2	Francis C. Welch *et al.* trs.	191,000	3,120	168,500	22,500
3	Warren Inst. for Savings	177,000	3,120	168,500	8,500
4	Josiah P. Quincy hrs. *et al.*	178,400	3,118	168,400	10,000
5	Francis C. Welch *et al.* trs.	122,000	2,106	113,700	8,300
6	Alfred Bowditch *et al.* trs.	120,000	1,532	82,700	37,300
7, 8	Union Club of Boston, Inc.	395,000	6,148	307,400	87,600
r. 8	Susan W. Farwell hrs.	17,300	840	9,200	8,100
9	Rose L. Dexter *et al.*	218,000	4,100	205,000	13,000

PARKMAN STREET.

3	Hyman Kaplan	12,600	1,482	4,100	8,500
5	Alfred S. Freeman	12,600	1,276	3,500	9,100
7	Hyman Kaplan	10,200	1,140	3,100	7,100
9	Jennie D. Steuer	10,500	1,150	3,200	7,300
11	Jennie D. Steuer	10,500	1,168	3,200	7,300

WILLIAM E. McCOY & CO., REAL ESTATE AND INSURANCE
OFFICES: 451 Old South Bldg., Boston; 1345 Beacon Street, Brookline

No.	Owner	Total	Sq. Ft.	Land	Building
13	Morris Miller	$ 12,500	1,406	$ 3,900	$ 8,600
15	Mary B. Cummings *et al.*	5,700	1,340	4,400	1,300
17	Shifra Greenberg	14,300	1,440	4,700	9,600
19	William Albert	11,600	1,340	4,400	7,200
21	William Albert	11,600	1,340	4,400	7,200
23	Hyman Grove	14,000	1,340	4,400	9,600
25	Polly Gefin	14,000	1,340	4,400	9,600
27	Hyman Spitz *et al.*	14,000	1,340	4,400	9,600
29	Joshua Bennett hrs.	5,500	1,338	4,300	1,200
	Cor. North Anderson.				
31	Mass. Gen. Hospital	203,600	10,400	41,600	162,000
	Cor. North Grove.				
2	Mary Rosen	19,200	1,425	7,100	12,100
4	Joseph Rosen	8,900	974	3,400	5,500
6	Etta Gruber	6,700	860	2,400	4,300
8	Eli Gruber	7,800	1,100	3,000	4,800
10	Jennie Levine	7,200	1,140	3,100	4,100
12	Rachael Moskovitz	7,700	1,026	2,800	4,900
14	Abram Krasinsky	7,000	852	2,300	4,700
16	Ida M. Hodsdon T. T.	6,900	852	2,300	4,600
18	Franklin R. Webber *et al.*	6,200	835	2,300	3,900
20	Asher Cohen *et al.*	12,200	1,056	4,200	8,000
	Cor. Blossom.				
38	Simon Bloomfield	4,000	716	2,100	1,900
42, 44	Mass. Gen. Hospital	17,200	11,245	15,800	1,400
	Cor. Cypress.				
	PARMENTER STREET.				
11	Israel A. Ratshesky *et al.* trs.	17,000	877	14,900	2,100
	City of Boston	155,500	10,550	105,500	50,000
14	Ida Silberstein	7,600	640	6,100	1,500
16	Philip Silberstein	6,300	640	4,800	1,500
18	Celia Silverman	7,500	591	4,100	3,400
20	Benev. Frat. of Churches	70,000	4,270	23,500	46,500
26	Etta A. Shalit	12,000	953	6,700	5,300
28	Elizabeth Paretsky	11,500	950	6,700	4,800
30	Kallman Fishtine	9,200	844	6,800	2,400
32	Benev. Frat. Churches	10,500	831	7,500	3,000
	PEARL STREET.				
17, 19	New Eng. Mut. Life Ins. Co.	186,200	4,639	139,200	47,000
21, 27	New Eng. Mut. Life Ins. Co.	132,000	5,063	101,300	30,700
29, 31	John W. Morss *et al.* trs.	57,000	2,560	46,200	10,800

BANKERS REALTY COMPANY
AMES BUILDING BOSTON
FINANCING MANAGING BUYING SELLING LEASING

No.	Owner	Total	Sq. Ft.	Land	Building
33, 35	John W. Morss *et al.* trs.	$ 57,200	2,568	$ 46,200	$11,000
37, 39	Mass. Inst. of Tech.	63,800	2,490	49,800	14,000
41, 47	Geo. E. Atherton *et al.* trs.	223,900	6,110	158,900	65,000
	Cor. Franklin.				
63, 65	Frank E. Simpson *et al.*	205,600	5,020	145,600	60,000
	Cor. Perkins.				
69, 71	Francis Brooks hrs.	79,400	3,022	60,400	19,000
73, 75	Francis Brooks hrs.	58,600	2,968	41,600	17,000
77, 79	Francis Brooks hrs.	57,800	2,916	40,800	17,000
81, 83	Francis Brooks hrs.	85,800	4,600	59,800	26,000
85, 87	Francis Brooks hrs.	50,200	2,514	35,200	15,000
89, 91	Francis Brooks hrs.	52,700	2,550	35,700	17,000
93, 95	Francis Brooks hrs.	101,400	5,262	68,400	33,000
97, 99	Willard Dalrymple *et al.* trs.	65,800	3,130	43,800	22,000
101, 103	Willard Dalrymple *et al.* trs.	67,900	3,058	45,900	22,000
105, 107	Willard Dalrymple *et al.* trs.	100,700	3,784	75,700	25,000
	Cor. High.				
109, 113	Paul B. Watson *et al.* trs.	67,400	2,620	52,400	15,000
115, 121	Paul B. Watson *et al.* trs.	58,500	3,116	40,500	18,000
123, 127	Arthur W. Wheelwright	30,100	1,584	20,600	9,500
129, 131	David Cheever *et al.* trs.	29,600	1,543	20,100	9,500
133, 135	Alice Bradlee	30,100	1,579	20,600	9,500
137, 139	Alice Bradlee	29,200	1,509	19,700	9,500
141, 143	Annie E. Guild	32,800	1,752	32,500	10,000
145, 147	John B. Viall	32,600	1,740	22,600	10,000
149, 151	Geo. B. Grant	47,500	1,807	32,500	15,000
	Cor. Purchase.				
157, 165	David K. Phillips *et al.*	165,400	8,150	130,400	35,000
	Cor. Atlantic Avenue.				

6, 12	Elisha S. Converse hrs.	189,500	4,318	142,500	47,000
16, 20	George T. Cruft *et al.*	139,000	6,500	117,000	22,000
22, 24	George T. Cruft *et al.*	72,000	3,250	58,500	13,500
26, 32	George T. Cruft *et al.*	131,300	5,963	107,300	24,000
40, 42	James Parker *et al.* trs.	205,500	6,140	153,500	52,000
	Cor. Franklin.				
48, 50	Joseph M. Smith hrs. *et al.*	62,600	1,940	44,600	18,000
52, 54	Paul B. Watson *et al.* trs.	52,500	2,208	37,500	15,000
56, 58	Paul B. Watson *et al.* trs.	54,700	1,983	39,700	15,000
	Cor. Wendell.				
60	Warren B. P. Weeks *et al.* trs.	78,500	2,500	47,500	31,000
64, 66	Emily P. Denny *et al.*	77,300	3,620	54,300	23,000
68, 70	Chas. E. Cotting *et al.* trs.	73,800	3,520	52,800	21,000
72, 74	Chas. E. Cotting *et al.* trs.	75,800	3,520	52,800	23,000
76, 78	Warren B. P. Weeks *et al.* trs.	73,800	3,520	52,800	21,000

WM. PEASE O'BRIEN
REAL ESTATE BROKER :: ::
Leasing, Sale and Management
Boston Business Property
45 Milk St.

No.	Owner	Total	Sq. Ft.	Land	Building
80, 82	Willard Dalrymple *et al.* trs.	$ 72,600	3,675	$ 55,100	$ 17,500
88, 94	Robt. H. Gardiner *et al.* trs.	234,100	7,101	149,100	85,000
	Cor. High.				
100, 102	Edw. S. Emery *et al.*	87,800	3,765	67,800	20,000
104, 106	Clarence W. Jones *et al.*	50,300	2,450	34,300	16,000
108, 110	Isabel Anderson	47,900	2,450	31,900	16,000
114	Edward M. Fenno	48,900	2,450	31,900	17,000
116, 118	Robt. H. Gardiner *et al.* trs.	44,500	2,708	32,500	12,000
120, 122	Laura A. Richmond *et al.*	45,300	2,610	31,300	14,000
124, 126	Isabel Anderson	41,200	2,596	31,200	10,000
128, 130	Isabel Anderson	42,500	2,711	32,500	10,000
132, 134	Harland P. Whitcomb hrs.	41,500	2,587	28,500	13,000
136, 138	Susan M. Stuart *et al.* trs.	47,300	2,562	33,300	14,000
140	Susan M. Stuart *et al.* trs.	55,900	2,557	40,900	15,000
	Cor. Purchase.				
144, 154	James S. Stone hrs.	194,100	9,937	139,100	55,000
156	Charles Faulkner hrs.	233,700	10,856	173,700	60,000
	Cor. Atlantic Avenue.				

PEMBERTON SQUARE.

	City of Boston	4,481,000	87,035	1,131,400	3,349,600
7, 25	Chas. E. Cotting *et al.* trs.	643,000	11,508	345,200	297,800
29	Peter C. Brooks	51,500	2,503	45,100	6,400
35	Peter C. Brooks	60,000	3,029	51,500	8,500
37	Peter C. Brooks	88,500	5,354	75,000	13,500
20	Moses Williams *et al.* trs.	550,000	8,310	290,900	259,100
28	Solomon Wildes hrs.	50,000	2,300	41,400	8,600
30	Samuel Wells hrs.	40,000	2,000	34,000	6,000
34, 42	Winslow Warren *et al.* trs.		Valued 39–43 Tremont St.		
44	Alfred Douglass	41,000	2,398	36,000	5,000
52	Houghton Bldg. Trust	78,000	2,336	35,000	43,000
56	Nathaniel W. Ladd	33,000	1,665	25,000	8,000
60	Annie E. S. Clapp *et al.*	30,500	1,592	23,900	6,600
64	Charles W. Rowell	31,000	1,643	23,000	8,000
68	Geo. N. Whipple	25,000	1,476	20,700	4,300

PHIPPS PLACE.

2	Ernesto Vena *et al.*	6,200	782	2,200	4,000
4	Carmela Capobianco *et al.*	12,400	1,492	3,700	8,700
8	Gesuele Morelle	4,400	730	2,200	2,200

A. B. SEE ELECTRIC ELEVATORS
Minot Bldg., 111 Devonshire St., Boston

PINE STREET.

No.	Owner	Total	Sq. Ft.	Land	Building
	South Side.				
	Boston Elevated Ry. Co.	$28,000	2,903	$23,200	$ 4,800
3	Susan Sherry devs.	13,500	1,313	6,900	6,600
5	Susan Sherry devs.	13,000	1,376	6,200	6,800
7	C. D. Wentworth hrs. *et al.*	8,800	1,352	6,100	2,700
9	Jeremiah Bumstead tr.	7,700	1,209	5,400	2,300
11	Kimball Union Academy trs.	11,600	1,138	5,700	5,900
15	Geo. S. Wilson	8,700	1,074	5,400	3,300
19	Edward F. Baker	6,800	925	4,200	2,600
23	John F. Eichorn *et al.*	5,200	762	3,400	1,800
25	Samuel G. Webber *et al.* trs.	5,700	699	3,700	2,000
	North Side.				
	Boston Elevated Ry. Co.	66,000	7,008	56,100	9,900
	Rufus F. Dawes Hotel Asso.	90,000	9,000	18,000	72,000
2	Albert Haberstroh	3,100	1,283	2,600	500
4	Emma Haberstroh	3,100	1,300	2,600	500
6	John L. Lufty *et al.*	6,300	1,316	2,600	3,700
8	Eddie Geisien	4,100	1,040	2,100	2,000
10	Sadie E. Maloof	3,000	635	1,300	1,700

PITTS STREET.

11	Ira Litchfield hrs.	15,400	1,908	8,100	7,300
15	Florinda Janini	16,400	1,750	7,400	9,000
19	Joseph Sicari	16,900	1,560	6,600	10,300
23	Giusseppi Sicari	9,400	1,500	6,400	3,000
25	Joseph Sicari	16,400	1,616	6,900	9,500
29	Giovanni Moschitto *et al.*	15,900	1,635	6,900	9,000
33	Giovanni Moschitto *et al.*	16,000	1,637	7,000	9,000
37, 39	Robert W. Oliver	9,100	1,943	8,300	800
41, 45	Thomas P. Beal *et al.* trs.	47,400	3,625	15,400	32,000
47, 49	Antonio Sansone	28,700	2,812	12,700	16,000
51, 53	Martha A. Wilcomb *et al.*	79,000	5,057	24,000	55,000
63, 65	Erastus B. Badger *et al.*	38,000	3,795	18,000	20,000
67, 69	Erastus B. Badger *et al.*	28,300	2,598	12,300	16,000
73, 75	Erastus B. Badger *et al.*	43,300	3,200	19,200	24,100

WILLIAM P. NATALE
Will Buy or Trade Real Estate. 131 STATE ST.

No.	Owner	Total	Sq. Ft.	Land	Building
12	Charles L. Davis	$ 6,000	1,133	$ 5,400	$ 600
14	Paolina Patti *et al.*	10,800	1,134	4,300	6,500
18	J. Arthur Jacobs	6,800	1,140	4,300	2,500
22	Francis C. Welch tr.	8,600	1,900	7,100	1,500
24	Francis C. Welch tr.	6,000	1,200	4,500	1,500
26	Michael J. Shanahan	6,000	1,271	4,800	1,200
30	Albert Brown hrs.	6,400	1,080	4,100	2,300
	Cor. Pitts Court.				
32, 36	Wm. A. Gaston *et al.* trs.	48,300	4,100	13,300	35,000
38	Wm. A. Gaston *et al.* trs.	10,500	1,600	6,000	4,500
	Cor. Standish Court.				
r. 38	William A. Gaston *et al.* trs.	2,200	1,000	2,200	
40	Mary L. Ryan	10,100	1,302	4,900	5,200
r. 42	Mary L. Ryan	3,000	1,677	2,500	500
44, 46	Erastus B. Badger	82,400	9,051	43,000	39,400
	Cor. South Margin.				

PLEASANT STREET.

(Now Broadway)

POND STREET PLACE.

3	Generoso Cincotti *et al.*	2,600	599	600	2,000
5	Raffaele Morandi *et al.*	1,300	607	600	700
2	Patrick Duffy *et al.*	1,600	595	900	700
4	Raphael Marante *et al.*	1,300	595	600	700

POPLAR STREET.

	Cor. Chambers.				
1	Abraham Sklar	15,000	1,247	6,200	8,800
3	W. E. Hebrew Free School	10,500	1,200	4,500	6,000
5	Louis H. Levenson	13,400	1,300	4,900	8,500
7	Harris Leshefsky	13,300	1,300	4,200	9,100
9	Louis Geisinger	6,800	816	2,200	4,600
11	Louis Geisinger	6,900	841	2,300	4,600
13	Fannie Tarlinsky	10,800	1,200	3,300	7,500
	City of Boston	31,500	5,924	16,300	15,200
19	Jacob H. Levine	11,000	1,100	3,000	8,000
21, 23	Jacob H. Levine	14,700	1,700	4,700	10,000
25	Sam Cohen	10,000	1,250	3,400	6,600

BANKERS REALTY COMPANY
AMES BUILDING BOSTON
FINANCING MANAGING BUYING SELLING LEASING

No.	Owner	Total	Sq. Ft.	Land	Building
27	Louis Kaplan	$ 9,300	1,128	$3,100	$ 6,200
29	Nathan Canter	9,400	1,190	3,300	6,100
31	Fanny Tarlinsky	8,300	1,200	3,300	5,000
33	Bertha Goldstein	8,000	1,200	3,300	4,700
35	Leopold Sigel *et al.*	9,800	1,242	3,400	6,400
37, 39	David Gelman	26,100	3,083	8,500	17,600
45	Joshua Bennett hrs.	5,700	920	2,500	3,200
47	Fannie A. Tinkham	6,000	991	2,700	3,300
49, 51	Ida Oppenheim	28,000	3,648	8,200	19,800
55	Henry Lesser	22,600	2,160	8,600	14,000
	Cor. Spring.				
65	John E. Rousmaniere Surv. tr.	7,500	1,300	3,300	4,200
67	Nathan Mazur	9,400	1,400	3,500	5,900
71	Congregation Mishkan, etc.	9,300	1,418	3,500	5,800
73	Pauline Robinson	8,300	1,100	2,800	5,500
75	Katherine H. Holden tr.	4,700	973	2,400	2,300
77	Ida Stanetsky	7,200	1,000	2,500	4,700
79	Ida Harlover	7,800	1,020	2,600	5,200
81	Celia Shapiro	4,200	754	1,700	2,500
83	Celia Shapiro	10,900	1,356	3,400	7,500
85	Frieda Marram	11,500	1,975	4,900	6,600
87	Joshua Bennett hrs.	5,300	1,177	2,900	2,400
89	Joshua Bennett hrs.	6,400	1,050	3,400	3,000
	Cor. Brighton.				
91	Eugene F. Ladd tr.	4,100	500	1,600	2,500
93	Samuel Cline *et al.*	9,900	1,305	3,300	6,600
95	Rachel Baires	8,100	1,048	2,600	5,500
	Cor. Charles.				

16	Harry Bachner *et al.*	12,800	1,470	4,100	8,700
18	Jennie Moses *et al.*	12,000	1,480	3,700	8,300
20	Bella Isenberg	12,200	1,433	3,600	8,600
22	Bella Isenberg	12,500	1,456	3,600	8,900
24	Alfred Bowditch *et al.* trs.	9,400	1,462	3,700	5,700
26	Louis Geisinger	11,000	1,400	3,500	7,500
28	Ida Brown	8,900	1,400	3,500	5,400
30	Rachel Yanofsky	11,300	1,400	3,500	7,800
32	Rachel Yanofsky	11,300	1,400	3,500	7,800
34	Lena K. Saranovitch	13,900	1,400	3,900	10,000
38	Harris Shapiro	12,900	1,400	3,900	9,000
40	Ira Litchfield hrs.	8,400	1,500	3,800	4,600
42	Samuel Lebowich	10,600	1,404	3,500	7,100
46	Rebecca Segal	10,800	1,441	3,600	7,200

BANKERS REALTY COMPANY
AMES BUILDING BOSTON
FINANCING MANAGING BUYING SELLING LEASING

No.	Owner	Total	Sq. Ft.	Land	Building
48	Ellen T. Collins	$13,300	1,489	$ 3,700	$ 9,600
50	Elsie Marzynski *et al.*	12,300	1,490	3,700	8,600
52	David Feinzig *et al.*	12,400	1,500	3,800	8,600
54	Nathan Hurwitz	13,800	1,520	3,800	10,000
56	Nathan Kandall	13,900	1,560	4,300	9,600
60	Jenny Levitt	7,600	786	2,600	5,000
64	Abe R. Hyde	11,300	1,226	4,900	6,400
	Cor. Spring.				
66, 68	Katherine H. Holden	7,100	1,040	3,600	3,500
70	Katherine H. Holden	4,200	800	2,000	2,200
72	Marcella F. Cronin	3,500	709	1,600	1,900
74	Charles F. White *et al.* trs.	5,800	709	1,800	4,000
76	Mary A. McGrath	4,000	714	2,000	2,000
78	Mary A. McGrath	5,400	710	2,100	3,300
	Cor. Kennard Ave.				
82, 84	Abraham London	13,300	1,482	4,400	8,900
86	Rebecca Packer	6,000	737	1,800	4,200
88	Rebecca Packer	6,000	732	2,000	4,000
92	Benjamin Bornstein	5,200	503	1,400	3,800
94	Benjamin Bornstein	4,600	414	1,100	3,500
100	Ida Margolies	13,300	1,509	5,300	8,000
	Cor. Brighton.				
102	Solomon Solomont	10,500	1,292	2,900	7,600
104	Solomon Solomont	13,800	1,615	4,800	9,000

POPLAR PLACE.

1	Joshua Bennett hrs.	5,900	1,650	3,700	2,200
5	Rebecca B. Warren *et al.* trs.	2,500	800	1,200	1,300
2	Joshua Bennett hrs.	2,800	701	1,100	1,700
4	George H. Tinkham	2,800	760	1,100	1,700
6	George H. Tinkham	2,800	753	1,100	1,700

PORCELAIN PLACE.

2	Max Lebowich	2,300	779	1,400	900
3	Max Lebowich	2,000	727	1,200	800
4	Max Lebowich	3,000	1,211	2,100	900

PORTLAND STREET.

9	P. Robert Greene *et al.*	21,000	728	16,700	4,300
11	Daniel Goodnow	20,500	736	16,900	3,600
15	Augusta Myers	65,300	1,472	32,300	33,000

WILLIAM E. McCOY & CO., REAL ESTATE AND INSURANCE
OFFICES: 451 Old South Bldg., Boston; 1345 Beacon Street, Brookline

No.	Owner	Total	Sq. Ft.	Land	Building
19, 35	Charles A. Digney trs.	$209,400	7,784	$116,800	$92,600
39, 49	Moses W. Merrill hrs. *et al.*	80,000	5,282	73,900	6,100
51	Marcus M. Kimball *et al.* trs.	49,000	2,416	33,800	15,200
55	Benjamin F. Shattuck	58,000	2,720	38,100	19,900
57	Rose A. Dooley	23,400	816	13,900	9,500
63	Boston Safe Deposit and Trust Co. *et al.* trs.	60,000	2,081	45,800	14,200
	Cor. Sudbury.				
71	Annie L. Dexter *et al.*	28,500	1,465	20,600	7,900
75	Annie L. Dexter *et al.*	27,000	1,238	17,300	9,700
79, 83	Henry M. Williams *et al.* trs.	51,500	2,727	38,200	13,300
85, 89	Henry M. Williams *et al.* trs.	51,800	2,775	38,900	12,900
91, 95	Peter Bent Brigham Hosp.	61,000	3,021	42,300	18,700
97	Robert H. Gardiner *et al.* trs.	27,600	1,534	21,500	6,100
103	Charles W. Whittier	130,000	3,359	83,900	46,100
	Cor. Market.				
105, 107	Aug. L. Thorndike *et al.*	65,000	2,080	52,000	13,000
	Wm. D. Sohier *et al.* trs.	176,500	11,032	176,500	vac. land
129, 131	Wm. D. Sohier *et al.* trs.	139,000	4,451	89,000	50,000
	Cor. Traverse.				
133, 137	C. E. Cotting *et al.* trs.	119,400	4,924	103,400	16,000
139, 147	Grant Walker *et al.*	63,500	3,829	55,500	8,000
153	Anna M. Slade *et al.*	22,600	1,730	21,600	1,000
155, 157	John P. Kelleher	44,500	3,483	43,500	1,000
169, 171	Simon Barnard	27,800	2,295	26,400	1,400
173, 177	Sanford F. Petts	98,800	3,708	46,400	52,400
195, 201	H. Hollis Hunnewell dev.	75,800	3,825	49,700	26,100
	Cor. Causeway.				

4	Simon Vorenberg	63,000	1,470	58,800	4,200
6, 16	Harvey N. Shepard tr.	165,000	6,325	120,200	44,800
20	Cyrus Sargeant hrs.	42,700	3,346	40,200	2,500
24	Cyrus Sargeant hrs.	21,000	1,011	17,200	3,800
26	Paul B. Watson, Jr.	21,000	1,000	17,000	4,000
30	Cyrus Sargeant hrs.	25,200	1,196	20,300	4,900
32	American House Hotel Co.	29,000	1,504	25,600	3,400
34	Theodore E. Clark	32,900	1,450	24,700	8,200
36	Theodore E. Clark	37,700	1,674	28,500	9,200
	Cor. Elm Place.				
38	Timothy Noonan	52,700	3,761	37,600	15,100
42	William A. Gaston *et al.* trs.	32,000	1,449	24,700	7,300
44, 48	Robert Treat Paine *et al.* trs.	116,000	4,502	94,500	21,500
68, 78	Moses William, Jr. *et al.* trs.	142,000	5,291	111,100	30,900
	Cor. Sudbury.				
80	Charles W. Whittier trs.	21,000	1,000	17,000	4,000
82	Charles W. Whittier trs.	21,000	1,000	17,000	4,000

BOSTON BROOKLINE BRIGHTON BACK BAY REAL ESTATE
HENDERSON & ROSS, 148 STATE STREET, BOSTON

WM. PEASE O'BRIEN REAL ESTATE BROKER :: ::
Leasing, Sale and Management
Boston Business Property
45 Milk St.

No.	Owner	Total	Sq. Ft.	Land	Building
88	Charles W. Whittier trs.	$ 41,000	2,000	$ 34,000	$ 7,000
90	Charles W. Whittier trs.	21,000	1,000	17,000	4,000
94, 100	James W. Tufts hrs.	100,000	4,995	79,900	20,100
102	Wm. A. Gaston *et al.* trs.	27,200	1,201	20,400	6,800
106	Adelaide J. Torrey	30,900	1,343	22,800	8,100
108, 112	Warren B. P. Weeks	47,000	2,400	40,800	6,200
114, 118	Henry O. Cutter *et al.* trs. Cor. Chardon.	265,000	13,735	192,300	72,700
130, 132	Sarah E. Jenks Junc. Merrimac.	38,000	1,000	33,000	5,000
134, 142	Kath. A. Tarbell *et al.* trs. Cor. Traverse.	152,000	6,000	102,000	50,000
146, 160	Trs. of Tufts College	226,800	19,000	194,800	32,000
174	P. Bent Brigham Hosp.	181,900	8,753	91,900	90,000
178, 184	P. Bent Brigham Hosp.	165,500	8,146	98,000	67,500
186, 190	P. Bent Brigham Hosp. Cor. Causeway.	331,200	9,508	266,200	65,000

POST OFFICE SQUARE.

	U. S. Post Office	7,120,000	51,372	4,623,500	2,496,500
2, 6	Charles E. Stratton *et al.* trs. Cor. Water.	265,000	2,226	249,100	15,900
10	Richard H. Dana tr.	275,000	1,730	190,300	84,700
18	Moses Williams *et al.* trs. Cor. Milk.	295,000	3,088	231,600	63,400

POWERS COURT.

1	Nicola Moffeo	6,600	1,033	2,600	4,000
3	Pietro Busalacchi *et al.*	6,500	1,002	2,500	4,000
2	Vincenzo Sorrentino *et al.*	7,500	1,164	3,500	4,000
4	Pasquale Imbriano *et al.*	7,500	1,106	3,500	4,000

PRINCE STREET.

1A	Louisa Di Gennaro	20,000	1,200	10,800	9,200
3	Prisco Marchiondi *et al.*	10,000	1,008	6,600	3,400
5	Placido Amari	10,500	942	7,100	3,400
7	Angela Pessa	14,700	1,100	11,000	3,700
25	Leandro J. Costa	17,200	1,520	16,700	500
29	Order of St. Francis	118,000	10,437	73,100	44,900
39	Maria G. Marciello *et al.*	38,100	3,280	36,100	2,000
	City of Boston	96,800	16,138	96,800	
	City of Boston	278,500	18,986	113,900	164,600
69	Jacob M. Fleisher	20,400	1,979	13,900	6,500
79	Pasquale Rosetti	23,200	1,600	11,200	12,000
81	Ettore Forte	16,500	1,537	9,200	7,300

WILLIAM P. NATALE
Will Buy or Trade Real Estate. 131 STATE ST.

McLAUTHLIN ELEVATORS FOR ANY CAPACITY AND SERVICE
ELEVATOR REPAIRS, PARTS AND FIXTURES
TEL. RICHMOND 163
SEE INSERT PRECEEDING WARD 7
120 FULTON ST, BOSTON

No.	Owner	Total	Sq. Ft.	Land	Building
83, 85	Annie Spotniz	$ 19,500	1,503	$ 12,800	$ 6,700
	Cor. Margaret.				
89	Luigi Giarle hrs.	25,300	2,349	11,700	13,600
93	Nutile Shapiro Co.	61,600	5,404	27,000	34,600
95	Pasquilina Musto *et al.*	24,700	1,771	9,700	15,000
97	Maria G. Pasquale	10,800	1,154	6,300	4,500
99	Luigi Gaeta	11,000	1,196	6,000	5,000
99½	Rosina Pilato	11,000	1,195	6,000	5,000
101	Annie E. Guild	23,000	2,000	14,000	9,000
	Cor. Snow Hill St.				
107	Gennaro Moscato	13,500	1,002	6,000	7,500
109	Pasquale Gravallex	13,500	1,261	5,000	8,500
125	Boston Consol. Gas Co.	513,000	41,257	92,800	420,200

2	Carmine A. Vara	15,000	990	7,900	7,100
4	Antonio Solari hrs.	14,000	974	7,800	6,200
6	Angelo Cavagnaro hrs.	12,500	1,000	8,000	4,500
8	Paolo Piermattei	14,000	998	10,000	4,000
24, 26	Leandro J. Costa	17,300	940	12,200	5,100
28½	Vito Sessa hrs.	24,000	1,596	14,400	9,600
30	Francesco Sessa *et al.*	32,000	2,998	24,000	8,000
36	Eliza Traiser *et al.*	40,000	2,416	19,300	20,700
40, 42	David Bailen *et al.*	9,900	883	7,900	2,000
	City of Boston	220,500	25,492	165,700	54,800
46, 52	William J. Flynn	18,600	1,876	15,000	3,600
54	David Bailen *et al.*	37,000	3,300	26,400	10,600
58	David Bailen	17,000	1,500	12,000	5,000
74, 76	Frank Ciambelli *et al.*	38,400	2,300	32,200	6,200
78	Pasquale Rosetti *et al.*	26,000	1,906	11,400	14,600
80, 86	Pasquale Rosetti	44,000	3,800	19,000	25,000
88	Generoso De Stephano *et al.*	23,100	1,684	10,100	13,000
90	Gaetano La Marca *et al.*	15,300	1,557	9,300	6,000
92	Gaetano La Marca *et al.*	18,600	1,501	8,600	10,000
94	Jehiel D. Guillow	11,200	1,566	8,600	2,600
96	John R. Healy	9,600	1,231	6,600	3,000
98	Mary Healy *et al.*	9,100	1,205	6,600	2,500
	Cor. North Margin.				
104	William Slattery *et al.*	9,400	1,476	6,500	2,900
106	William Slattery *et al.*	13,200	1,480	5,900	7,300
110	William Slattery *et al.*	6,200	1,200	4,800	1,400
112	Antonio Palarmo *et al.*	5,300	705	3,500	1,800
114	Assunta Nazzaro	7,900	1,040	4,200	3,700
116	Maria M. Nuzzo	8,700	979	3,900	4,800
122	Guiseppa Gaeta	8,200	972	3,400	4,800

Brookline Apartments, Land, Mortgages, Sales
HENDERSON & ROSS
1320 Beacon Street, Brookline
148 State Street, Boston

No.	Owner	Total	Sq. Ft.	Land	Building
124	Agostino De Stefano *et al.*	$ 12,700	1,447	$ 5,100	$ 7,600
126	Filippa Bruno	18,000	2,047	6,100	11,900
130	Clara B. French T. T.	6,300	527	2,100	4,200
134	Luigi Vardaro *et al.*	8,400	853	2,800	5,600
136	Salvatore Bruno	17,100	1,766	7,100	10,000
	Cor. Lafayette Avenue.				
138	Francesco Yula	13,300	1,491	6,300	7,000
140	Guiseppe Carlomagno *et al.*	19,000	1,745	7,400	11,600
142	Guiseppe Rosetti	9,200	1,149	3,700	5,500
144	Thomas Butler	6,600	1,698	5,100	1,500
146	Edward P. Clark *et al.*	5,400	1,300	3,900	1,500
148	Pasquale Camuso *et al.*	17,200	2,400	7,200	10,000
152	John J. Bench	18,200	2,576	7,700	10,500
156	John J. Bench	18,200	2,575	7,700	10,500
160	Carmela Flavio	20,600	2,196	8,100	12,500
162	Saverio Aufiero *et al.*	7,000	830	3,400	3,600
164, 166	Giacomo Corrardo	8,500	1,000	4,000	4,500

PROSPECT STREET.

9	Julia Graustein	2,800	380	2,600	200
11	Julia Graustein	3,000	450	2,300	700
13	Julia Graustein	4,100	527	2,600	1,500
15	Eugene F. Ladd trs.	5,800	1,251	5,000	800
17	Pasquale Palumbo	9,800	1,962	7,800	2,000
21	Catherine Farley	2,800	645	2,400	400
23	Louis H. Levenson	9,800	712	4,300	5,500
	Cor. Lyman.				
2–4	Isaac Butterfield hrs.	36,900	1,422	24,900	12,000
	Cor. Merrimac				

PROVINCE STREET.

5, 13	State St. Trust Co. tr.	65,600	1,400	58,800	6,200
15, 17	State St. Trust Co. tr.	74,000	1,800	68,400	5,600
19, 25	State St. Trust Co. trs.	92,500	2,300	85,100	7,400
27, 31	Rachael A. Thayer hrs.	30,000	700	29,400	600
33, 37	R. H. Gardiner tr.	273,000	4,929	207,000	66,000
10, 16	Albion B. Turner *et al.* trs.	100,000	2,710	92,100	7,900
20, 22	George U. Crocker *et al.* trs.	Value at 23-29 Bromfield Street			

PROVINCE COURT.

1	Mass. Gen. Hospital	43,000	1,120	40,300	2,700
3	Mass. General Hospital	33,800	1,251	31,300	2,500
5	Mass. General Hospital	33,200	1,236	30,900	2,300
7	Mass. General Hospital	33,200	1,236	30,900	2,300
9	Mass. General Hospital	34,300	1,276	31,900	2,400

W.H.Ballard & Co., Inc. Real Estate Brokers
45 MILK STREET
BOSTON

No.		Owner	Total	Sq. Ft.	Land	Building
2,	6	Geo. U. Crocker *et al.* trs.	Valued at 23–29 Bromfield Street			
8,	12	Charles F. Adams *et al.*	Valued at 11–21 Bromfield Street			
14,	16	Fannie E. Morrison	$266,000	4,818	$144,500	$121,500
	17	Mass. Gen. Hosp.	31,600	900	30,600	1,000
	18	James Donaldson hrs.	21,800	575	19,600	2,200
	19	Wm. F. Wharton *et al.* trs.	22,400	600	20,400	2,000

PURCHASE STREET.

19,	25	John W. Flavin	77,300	4,775	57,300	20,000
27,	33	Alfred Bowditch *et al.* trs.	63,800	3,982	43,800	20,000
43,	45	Boston S. D. & Tr. Co. trs.	44,700	2,787	30,700	14,000
49,	51	Geo. E. Todd *et al.* trs.	33,100	2,148	23,600	9,500
55,	61	Sarah M. Fay	40,600	2,240	24,600	16,000
69,	83	R. Marston Co.	127,100	6,427	77,100	50,000
	85	Ella H Stoddard	37,300	2,111	25,300	12,000
109,	111	Edward M. Currier *et al.*	49,300	3,121	34,300	15,000
113,	115	Frances J. R. Bullard hrs.	87,700	4,823	62,700	25,000
		Cor. Hartford.				
125,	127	Moses Williams *et al.* trs.	58,100	2,860	40,000	18,100
	137	J. Harris Niles	64,600	4,835	53,600	11,000
169,	177	James H. Duncan *et al.*	62,900	3,300	42,900	20,000
201,	207	Alice J. Mason	52,100	3,172	38,100	14,000

48,	50	Willard Dalrymple *et al.* trs.	Valued at 387, 391 Atlantic Avenue			
52,	56	Trustees of Tufts College	64,100	3,831	42,100	22,000
		Cor. Oliver.				
98,	104	Boston S. D. & Tr. Co. trs.	121,000	5,380	86,000	35,000
112,	122	David Cheever *et al.*	62,300	3,859	46,300	16,000
124,	128	Frances A. Sturgis	35,500	1,734	22,500	13,000
		Cor. Pearl.				
164,	170	David K. Phillips *et al.*	81,800	3,755	63,800	18,000
174,	178	Eben B. Phillips	52,900	3,393	37,900	15,000
202,	206	J. Murray Howe	35,700	1,700	27,200	8,500
208,	210	J. Murray Howe	27,000	1,264	19,000	8,000
214,	216	Wm. A. Gaston	27,600	1,308	19,600	8,000
218,	220	Wm. A. Gaston	27,400	1,491	19,400	8,000
222,	224	Wm. A. Gaston	28,000	1,531	20,000	8,000
226,	228	Wm. A. Gaston	28,000	1,538	20,000	8,000
230,	232	Wm. A. Gaston	24,300	1,328	17,300	7,000
234,	236	Thomas T. Baldwin tr.	71,900	3,369	53,900	18,000
238,	240	Thomas T. Baldwin tr.	71,500	3,343	53,500	18,000

WILLIAM P. NATALE
Will Buy or Trade Real Estate. 131 STATE ST.

No.	Owner	Total	Sq. Ft.	Land	Building
242, 244	Thomas T. Baldwin tr.	$ 74,500	3,326	$ 56,500	$ 18,000
246, 248	Joseph E. Doherty	78,000	3,297	56,000	22,000
250, 252	Perkins Inst. for the Blind	76,800	3,267	58,800	18,000
256, 258	W. K. Blodgett *et al.* trs.	84,800	3,255	61,800	23,000
262, 268	F. Peabody, Jr., *et al.* trs.	107,600	3,839	80,600	27,000

RANSOM COURT.

4	Louis H. Levenson	2,100	600	1,400	700
5	Louis H. Levenson	2,100	600	1,400	700

REVERE PLACE.

3	Marco Lombardi *et al.*	7,000	1,055	3,200	3,800
7	Francesco Martino *et al.*	6,900	1,002	3,000	3,900
4, 6	Maria G. Perriello	3,500	884	2,200	1,300
5	Antonio Guiducci *et al.*	7,000	1,041	3,100	3,900
9	Nellie Canny *et al.*	1,600	600	900	700

RICHMOND STREET.

3, 7	Mercantile Wharf Corp.	29,000	2,558	23,100	5,900
15, 19	Mercantile Wharf Corp.	42,000	5,758	34,600	7,400
27, 41	Quincy Market Cold Storage and Warehouse Co.	582,500	32,089	192,500	390,000
	Cor. Fulton.				
89, 103	Daniel Goodnow	176,100	19,046	114,300	61,800
107, 121	Louis Rosenbaum *et al.*	86,600	9,190	59,700	26,900
	Cor. North.				
135, 137	Gabriele Stabile	38,400	1,745	31,400	7,000
139, 143	Willoughby H. Stuart, Jr.	85,000	4,396	44,000	41,000
147, 151	Angela E. Gatti	14,400	880	10,600	3,800
153	Louisa Gatti	17,300	891	13,400	3,900

82	Freeman J. Doe	42,000	2,300	36,800	5,200
84, 90	Freeman J. Doe	27,000	2,000	22,000	5,000
92, 98	Wallace F. Robinson	28,000	2,327	23,300	4,700
100, 104	Gabriele Stabile *et al.*	19,000	1,318	14,500	4,500
108, 116	New Eng. Tel. & Tel. Co.	89,000	3,651	40,200	48,800
144	Angelo A. V. Teresina	12,700	698	8,400	4,300
148	Angelo A. V. Teresina	14,000	716	8,600	5,400
150	Consignia Nazzaro	13,500	724	10,900	2,600

A. DUDLEY DOWD, 16 State Street

Will Buy Suburban Estates for Development

BANKERS REALTY COMPANY
AMES BUILDING BOSTON
FINANCING MANAGING BUYING SELLING LEASING

ROWE PLACE.

No.	Owner	Total	Sq. Ft.	Land	Building
2, 4	George S. Smith *et al.* trs.	$50,000	2,054	$24,600	$25,400

RUSSELL PLACE.

1	Wolf Zimerman *et al.*	1,100	638	1,100	
4	Ida M. Hodsdon T. T.	1,300	740	1,300	
5	Odel Rivitz	2,500	1,000	1,800	700
6	Odel Rivitz	2,500	1,000	1,800	700
7	Odel Rivitz	2,300	727	1,300	1,000

SALEM STREET.

1, 25	Frederick W. Rogers tr.	37,000	1,600	28,800	8,200
29	Frederick W. Rogers tr.	13,500	576	10,400	3,100
33	Frederick W. Rogers tr.	13,000	600	10,800	2,200
37	Frederick W. Rogers tr. Cor. Cross.	42,000	1,700	39,000	3,000
45	Wm. F. Whittemore tr.	30,000	1,150	26,500	3,500
47	Jacob S. Heller	19,500	1,350	17,600	1,900
49	Benjamin Starr *et al.*	23,000	1,400	16,800	6,200
55	Jennie Freedman	23,000	1,600	19,200	3,800
57	Ida Harris *et al.*	23,000	1,400	16,800	6,200
59	Rose Fernald	13,000	622	9,300	3,700
63	Jacob S. Heller	22,000	1,346	16,200	5,800
1st *r.* 63	Rose Fernald	3,000	395	2,000	1,000
2d *r.* 63	Rose Fernald	3,200	465	2,300	900
65	Bella Isenberg *et al.*	18,500	1,195	13,100	5,400
67	Davis Krokyn	19,500	1,200	13,200	6,300
69	Davis Krokyn	17,500	1,242	13,700	3,800
71	Israel Barron	18,000	1,140	12,500	5,500
73	Israel Barron	15,000	1,204	13,200	1,800
75, 81	Margaret Harkins	43,500	4,500	40,500	3,000
83, 85	Lawrence Leonard hrs.	58,500	7,600	53,200	5,300
97	Arthur S. Bornstein	17,500	1,700	16,100	1,400
99	Julius Rothenberg devs. Cor. Parmenter.	15,000	1,290	14,200	800
103, 105	Albina Ciullo Cor. Parmenter.	20,000	845	14,400	5,600
107	Nutile Shapiro Co.	45,000	1,117	19,000	26,000
109	Morris Fish	19,800	1,250	13,800	6,000
111	Gennaro Gubitosi	19,800	1,300	14,300	5,500
113	Julius Rottenberg devs.	17,200	1,300	13,000	4,200
115	Julius Rottenberg devs.	65,200	4,828	33,800	31,400
123, 125	Maria G. Minucci	39,600	2,179	19,600	20,000

Newton
REAL ESTATE in this section may be referred to Local office. :: ::
HENDERSON & ROSS
630 Commonwealth Ave., Newton
148 State Street, Boston

PIERCE L. McCARTHY
REAL ESTATE—18 Tremont St.

No.	Owner	Total	Sq. Ft.	Land	Building
	City of Boston	$60,700	2,568	$25,700	$35,000
135	Max Lebowich	14,000	1,000	10,000	4,000
137	Max Lebowich	17,000	1,222	12,200	4,800
139, 145	Max Lebowich	75,000	4,382	46,000	29,000
	Cor. Prince				
149	Jacob M. Fleisher	24,400	1,866	22,400	2,000
153	Jacob M. Fleisher	17,300	1,408	11,300	6,000
155	Jacob S. Heller	18,700	1,602	11,200	7,500
157	Ciriaco Lochiatto *et al.*	13,700	1,248	8,700	5,000
159	Maria Birano	14,000	1,156	8,100	5,900
161	Gaetano Ciampa *et al.*	13,400	1,262	8,900	4,500
163, 165	Gioacchino Nardone *et al.*	13,000	995	7,000	6,000
167	Ernest Cirace	24,900	1,387	13,900	11,000
	Cor. North Bennet.				
171	Industrial School	66,000	6,000	36,000	30,000
177	Industrial School	14,000	1,000	8,000	6,000
183	Diocesan Bd. of Missions of Protestant Epis'l Church	12,300	2,495	11,300	1,000
	Protestant Epis'l Church trs.	49,500	7,529	37,600	11,900
	S. E. Side.				
193	Protestant Epis'l Church trs.	8,100	1,068	5,400	2,700
193 *r.*	Protestant Epis'l Church trs.	4,100	600	3,000	1,100
195	Antonio Foppiano	7,800	850	5,100	2,700
197	Constantino Ferritto *et al.*	7,800	850	5,100	2,700
199	Francisco Cuneo *et al.*	9,900	1,037	6,200	3,700
201	Theresa Fucci	11,400	966	5,800	5,600
203	Diomede De Angelis *et al.*	8,600	767	4,600	4,000
205	Tomasso Gioiosa *et al.*	8,600	793	4,800	3,800
207	Lorenzo Carpinello *et al.*	9,600	807	5,600	4,000
209	Michael Angelo *et al.*	8,700	820	5,700	3,000
211, 213	Francesco Bacigalupo	12,700	850	7,700	5,000
	Cor. Charter.				
	Cor. Endicott.				
2	George F. Parker	47,000	1,071	42,800	4,200
6	George F. Parker	16,000	610	12,800	3,200
12	David W. Cheever *et al.* trs.	21,500	1,028	17,500	4,000
18	Mary F. Doherty dev.	18,000	900	14,400	3,600
20, 22	Isaac B. Reinherz	22,500	1,152	18,400	4,100
26	Arthur S. Bornstein	19,000	1,000	16,000	3,000
28	Louis Rosenbaum *et al.*	17,000	840	14,300	2,700
	Cor. Salem Place.				
30	Herbert H. Flagg trs.	19,500	1,000	17,000	2,500
32	Ellen Doherty *et al.*	16,000	900	14,400	1,600
38	Jacob S. Heller	30,000	1,037	23,900	6,100
	Cor. Cross.				
40, 46	Sara Borofsky	43,000	1,450	33,400	9,600
48	Catherine Duffy	12,000	850	10,200	1,800

A. B. SEE ELECTRIC ELEVATORS
Minot Bldg., 111 Devonshire St., Boston

No.	Owner	Total	Sq. Ft.	Land	Building
50	Bertha Isenberg	$14,000	982	$11,800	$ 2,200
56	Annie Eilenberg	33,500	1,610	24,100	9,400
	Cor. Morton.				
58	Elmira S. McKenna	12,000	659	10,500	1,500
62	Theresa Victor	9,500	611	7,900	1,600
72	Ida Frank	49,800	4,760	42,800	7,000
76	Nathan Pearlstein	39,500	1,527	21,300	18,200
	Cor. Stillman.				
78	Margaret Harkins	14,500	992	12,900	1,600
84	Ida Frank	24,000	1,683	16,800	7,200
90	William Stearns hrs.	21,000	1,600	19,200	1,800
	Cor. Wiget.				
92	Jennie Gordon	27,000	1,496	18,000	9,000
98	Alessandro De Simone	26,000	1,700	19,600	6,400
	Cor. Bartlett Place.				
102	Domenico De Stefano	53,000	3,400	34,000	19,000
104	Gennaro Cubitosi	27,500	1,720	20,600	6,900
	Cor. Cooper.				
106	Gennaro Giullo	23,200	1,451	20,300	2,900
112	Rebecca Kuposky	26,400	2,393	19,100	7,300
	Cor. Carrol Place.				
114	Louise Gordan	7,000	417	5,000	2,000
116	Jacob S. Heller	20,900	1,100	12,100	8,800
	Cor. Baldwin Place.				
120	Maurice Bearser	33,200	1,900	22,800	10,400
122	Alice G. Twigg	23,600	2,080	18,700	4,900
126	Alice G. Twigg	12,100	1,127	10,100	2,000
128	John E. Crowley *et al.*	20,700	1,360	12,200	8,500
	Cor. Noyes Place.				
130	Sender Dangel	16,400	953	11,400	5,000
	Cor. Prince.				
142	Edison Electric Ill. Co.	93,000	3,780	37,800	55,200
144	Albert Simon hrs.	11,100	1,260	10,100	1,000
146	Rachael L. Gordan *et al.*	15,400	1,272	8,900	6,500
148	Bernard Gordon	14,800	1,225	7,400	7,400
150	Tommaso Sorrentino *et al.*	14,300	1,387	8,300	6,000
152	John Faust T. T.	17,100	1,601	9,600	7,500
154	Angelo Ciampa *et al.*	13,500	1,365	8,000	5,500
156	Domenico Petraglia *et al.*	16,000	1,365	8,000	8,000
158	Arcangela Marnacci *et al.*	29,500	1,830	12,800	16,700
160	Generoso De Stefana *et al.*	37,100	2,460	22,100	15,000
	Cor. Sheafe.				
162	Cleonice De Ieso *et al.*	21,000	1,200	12,000	9,000
164	Giovanni Cotino	8,800	900	6,300	2,500
166	Giambatista Biggi	16,900	1,785	10,700	6,200
170	Enrico De Stefano	11,700	1,100	7,200	4,500
172	Antonio Pesatura *et al.*	14,500	1,080	7,000	7,500

HENRY W. SAVAGE, Inc.
Boston, Brookline and Newton Real Estate

BANKERS REALTY COMPANY
AMES BUILDING BOSTON
FINANCING MANAGING BUYING SELLING LEASING

No.	Owner	Total	Sq. Ft.	Land	Building
174	Frank Rubolino	$ 14,700	1,100	$ 7,200	$ 7,500
176	John Ferarini *et al.*	13,200	1,150	9,200	4,000
	Cor. Hull.				
178, 180	Agostino Solari hrs. *et al.*	29,900	2,442	15,900	14,000
182	Francesco Cuneo *et al.*	11,400	990	6,900	4,500
184	Michele Capua *et al.*	10,700	990	5,900	4,800
186	Dominico Pizzi	10,200	991	5,900	4,300
190	Cornelia M. Dodd	14,400	2,150	10,800	3,600
192	Cornelia M. Dodd	10,300	1,300	7,800	2,500
194	Gennaro Moscato *et al.*	16,800	1,293	7,800	9,000
196	Nicola Mastromarino	16,200	1,258	8,200	8,000
198	Maria di Roca *et al.*	12,500	1,225	8,000	4,500
202	Emma C. Bruno	22,800	1,375	13,800	9,000
	Cor. Charter.				

SALEM COURT.

	Cor. Salem.				
6	Domenico D'Agosto	6,000	704	2,500	3,500
8	Raffaele Nassano *et al.*	3,900	665	2,400	1,500

SALEM PLACE.

2	Guiseppe Moglia *et al.*	5,300	900	4,500	800
3	Livia Mogler *et al.*	4,500	775	3,900	600

SALUTATION STREET.

17	Guiseppina Faschetta	23,000	2,877	5,800	17,200
21	Ciriaco Colaruso	6,000	1,220	2,400	3,600
25, 29	Ira Litchfield hrs.	6,700	1,301	2,600	4,100
35	Rocco Vitellaro *et al.*	4,600	887	1,800	2,800
37	Michele Verderico *et al.*	5,000	886	2,200	2,800
39, 41	Spencer Holding Corp.	11,400	1,941	5,800	5,600
10	Eunice O'Neil *et al.*	7,500	825	6,600	900

SCHOOL STREET.

15	F. W. Hunnewell *et al.* trs.	250,000	3,020	232,500	17,500
17, 21	Martha C. Codman	242,000	2,991	227,300	14,700
23, 27	Eben D. Jordan	1,160,000	15,268	916,000	244,000
	Cor. City Hall Avenue.				
	City of Boston—City Hall	2,100,000	25,915	1,865,900	234,100
10, 14	Moses Williams *et al.* trs.	187,000	1,405	179,800	7,200

BOSTON BROOKLINE BRIGHTON BACK BAY REAL ESTATE
HENDERSON & ROSS, 148 STATE STREET, BOSTON

ESTABLISHED 1847
GEO. T. McLAUTHLIN COMPANY
ELEVATORS 120 Fulton Street

No.	Owner	Total	Sq. Ft.	Land	Building
18, 22	Boston S. D. & T. Co. trs.	$ 320,000	3,419	$290,600	$ 29,400
24, 28	Sec. Soc. of Universalists	650,000	7,690	592,100	57,900
30, 38½	Boston Five Cts. Sav. Bk.	467,000	4,300	408,500	58,500
	Cor. Province.				
40, 52	R. H. Gardiner *et al.* trs.	535,000	6,193	526,400	8,600
	Cor. Chapman Place.				
	Moses Williams *et al.* trs.	1,725,000	21,114	1,541,300	183,700
	Cor. Tremont.				

SEARS STREET.

7	John H. Joy	60,000	4,555	50,100	9,900
11, 13	G. Wigglesworth *et al.* trs.	160,400	9,540	95,400	65,000
	Central W. & W. D. Corp.	90,400	5,860	87,900	2,500
	Cor. Milk.				

SHAWMUT AVENUE.

2, 4	Francis C. Welch	4,900	252	3,900	1,000
8, 14	Leslie Hastings	25,400	2,083	21,900	3,500
24	Leslie Hastings	22,200	1,518	19,700	2,500
	Cor. Warrenton.				
26, 32	Alma F. Currier	9,800	518	7,300	2,500
38, 40	Micah Cutler hrs.	14,000	916	10,100	3,900
46, 52	Michael P. Murphy	29,400	1,853	20,400	9,000
54, 58	Chas. E. Cotting *et al.* trs.	7,000	297	5,900	1,100
	Cor. Broadway.				
62, 66	Fred'k E. Hughes tr. *et al.*	18,000	1,564	9,000	9,000
68, 74	Michael P. Murphy	56,300	6,266	32,900	23,400
	Cor. Ohio.				
76, 82	Ette Miller	13,000	1,190	7,100	5,900
	Cor. Corning.				
84, 86	Guiseppe Caruso	11,300	1,027	6,700	4,600

SHEAFE STREET.

5	Carminella D'Ambrosio	9,300	1,082	3,800	5,500
7	Maria Lasprugata	10,000	1,080	3,800	6,200
9	Manuela Di Pietro	6,500	1,100	3,800	2,700
11	Pietro Moschella *et al.*	21,300	2,748	8,300	13,000
13	Michele Masello *et al.*	13,400	1,900	7,600	5,800
15	Mary Silverman hrs.	9,900	1,700	6,000	3,900
17	Generoso Cella	8,200	1,203	4,200	4,000
19	Mariano Fiorentino	8,200	1,203	4,200	4,000
21	Giovanni Moschella *et al.*	7,900	1,112	3,900	4,000
23	Julia A. Doherty *et als.*	8,000	1,203	3,000	5,000

No.	Owner	Total	Sq. Ft.	Land	Building
25	Marciano Cardillo *et al.*	$10,500	1,206	$3,600	$ 6,900
27	Pietro Moschello *et al.*	12,000	1,425	4,300	7,700
29	Nicola Russo *et al.*	10,200	1,218	3,700	6,500
30	Fannie Yavner	7,800	950	2,800	5,000
31	Fannie Yavner	8,000	1,005	3,000	5,000
33	Henry Picardi *et al.*	10,800	1,370	4,800	6,000
35	Mary E. O'Connor	7,000	1,500	4,500	2,500
37	Mary E. O'Connor	16,000	2,365	6,500	9,500
41	Francesco Lariccio	13,000	1,635	4,900	8,100
43	Angelo Penta	11,000	870	5,200	5,800
6	Angelo Fiore	8,500	950	3,800	4,700
8	Calerio Prisco *et al.*	13,800	1,057	5,300	8,500
18	Morris R. Frank trs.	21,400	2,645	9,300	12,100
20	Angelina Dondero	27,000	2,051	7,200	19,800
22	Massimino Luongo *et al.*	7,300	1,030	3,600	3,700
24	Raffaele Colucci *et al.*	13,900	1,796	5,800	8,100
26, 28	Dominico Colarusso *et al.*	18,100	2,374	7,100	11,000
32	Michele Lochiatto *et al.*	6,300	801	2,800	3,500
34	Vincenzo Leporo *et al.*	5,800	774	2,300	3,500
36	Manuela Di Pietro	6,200	774	2,300	3,900
38	Anthony Minnichello	6,200	774	2,300	3,900
40	Mary Doherty	4,800	774	2,300	2,500
42	Mary Doherty	6,000	844	3,800	2,200
	SNELLING PLACE.				
1	Floriano Monaco	4,700	609	1,200	3,500
2	Lucido Colorusso *et al.*	4,700	618	1,200	3,500
3	Andrea Di Pietro	4,500	630	1,300	3,200
4	Cornelia M. Dodd	3,700	869	2,100	1,600
	City of Boston	17,700	4,373	8,700	9,000
	SNOWHILL STREET.				
9	James M. Rogers *et al.*	3,600	660	2,600	1,100
11	Arcangelo Cataldo	8,500	1,034	4,100	4,400
13	Fiorente Ruggiero *et al.*	7,000	942	2,700	4,300
15	Luigi Leone *et al.*	5,500	654	2,000	3,500
17	Angelo Riggione *et al.*	8,200	917	3,200	5,000
19	Francesco Laricco	6,000	950	2,100	3,900
31	Angelo Penta	8,900	907	3,600	5,300
33	Sebastiano Cerullo	6,600	640	2,600	4,000
	Cor. Hull.				

BANKERS REALTY COMPANY
AMES BUILDING BOSTON
FINANCING MANAGING BUYING SELLING LEASING

No.		Owner	Total	Sq. Ft.	Land	Building
42,	46	Michele Belmonte *et al.*	$ 16,000	1,525	$ 6,800	$ 9,200
	47	Joshua Bennett hrs.	2,400	422	1,500	900
	48	Guiseppe Ciampa	3,300	699	2,400	900
	49	Carmela Di Gregorio	3,400	863	2,600	800
	50	Michele Di Gregorio	6,300	833	2,500	3,800
	51	Carmine Fiorentino *et al.*	5,800	675	2,000	3,800
	52	Anna F. Goodyear	2,500	650	2,000	500
	53	Ellen A. McLaughlin	2,600	625	1,900	700
	54	Nora A. Smith	2,400	430	1,700	700
	55	Margaret O'Connell	4,000	743	1,900	2,100
	56	Ellen F. Gorham	3,000	593	1,500	1,500
	57	Giuseppa Profita	4,800	536	1,300	3,500
	58	Cornelius B. Flynn	3,500	735	1,800	1,700
	59	Gaetano Novello	7,400	809	2,400	5,000

SOMERSET STREET.

	3	Thomas S. Sampson	46,000	1,900	34,200	11,800
	5	Louvile V. Niles **Cor. Pemberton Square.**	55,000	1,975	39,500	15,500
		Court House valued on Pemberton Square				
	39	Owen F. Farley, Jr. *et al.* **Cor. Howard.**	280,000	7,964	111,500	168,500

8,	12	Bos. Ldg. No. 10, B.P.O.E.	200,000	8,000	128,000	72,000
	14	Boston City Club **Cor. Ashburton Place.**	684,000	11,628	209,300	474,700
	16	Boston Archt. Club	34,000	2,300	25,300	8,700
	18	Simmons Female College	35,000	2,264	22,600	12,400
		City of Boston	84,000	6,300	75,600	8,400
	24	Mary Thomas	21,000	2,500	13,800	7,200
	26	Cyrus Sargeant hrs.	19,000	2,953	15,000	4,000
	28	Cyrus Sargeant hrs.	31,000	1,575	25,200	5,800

SOUTH STREET.

15,	17	George S. Fiske *et al.*	91,100	2,377	76,100	15,000
19,	23	Grant Walker *et al.*	109,300	2,910	87,300	22,000
25,	31	Boston S. D. & Tr. Co. trs.	95,500	2,514	75,500	20,000
	33	George E. Cabot tr.	110,300	2,942	88,300	22,000
	39	E. S. Woodbury *et al.* trs.	104,900	2,945	88,400	16,500
	43	Alexander Moseley devs.	107,800	2,857	85,800	22,000

BANKERS REALTY COMPANY
AMES BUILDING BOSTON
FINANCING MANAGING BUYING SELLING LEASING

No.	Owner	Total	Sq. Ft.	Land	Building
49, 51	Alexander Moseley devs.	$ 98,100	2,603	$ 78,100	$20,000
55, 59	Charles W. Rowell	112,400	2,798	92,400	20,000
61, 65	Abraham C. Ratshesky *et al.* trs.	112,300	2,713	92,300	20,000
67, 71	Abraham C. Ratshesky *et al.* trs.	115,900	2,820	95,900	20,000
73	Abraham C. Ratshesky *et al.* trs.	128,800	2,619	104,800	24,000
	Cor. Essex.				
103, 107	Herbert D. Bailey *et al.* trs.	177,400	5,088	137,400	40,000
121, 123	Robt. H. Gardiner *et al.* trs.	56,100	1,777	39,100	17,000
127, 131	W. Dalrymple *et al.* trs.	194,100	7,058	134,100	60,000
137, 139	Chas. E. Cotting *et al.* trs.	59,300	2,064	41,300	18,000
145	Chas. E. Cotting *et al.* trs.	245,000	7,399	185,000	60,000
179, 193	Henry P. Nawn	151,000	4,761	95,200	55,800
	Cor. Beach.				
195-201	Albert Erlanson	136,000	3,875	62,000	74,000
207–209	Renton Whidden	157,700	4,864	82,700	75,000
217	Anastasia Keefe tr.	22,700	872	22,700	
	Cor. Kneeland.				
235	Richard Monks *et al.* trs.	22,600	2,800	19,600	3,000
239	Richard Monks *et al.* trs.	22,600	2,800	19,600	3,000
241, 243	Boston Safe Dep. &Tr. Co. trs.	23,600	2,800	19,600	4,000
245, 247	Boston Safe Dep. &Tr. Co. trs.	23,600	2,800	19,600	4,000
249, 251	Boston Safe Dep. &Tr. Co. trs.	23,600	2,800	19,600	4,000
253, 255	Boston Safe Dep. &Tr. Co. trs.	23,600	2,800	19,600	4,000
	Boston & Albany R. R. Co.	39,200	5,600	39,200	
279, 297	Boston & Albany R. R. Co	71,100	9,800	68,600	2,500
	Boston & Albany R. R. Co.	10,500	1,500	10,500	
	Boston & Albany R. R. Co.	10,500	1,500	10,500	
311	Boston & Albany R. R. Co.	85,700	6,247	43,700	42,000
	Cor. Harvard.				
12, 14	Frank E. Peabody *et al.*	166,000	7,080	116,000	50,000
	(Linwood Place.)				
16, 18	Warren B. P. Weeks *et al.*	51,400	1,182	41,400	10,000
20, 22	Herbert B. Bailey tr.	48,700	1,075	38,700	10,000
24, 26	John T. Bradlee *et al.* trs.	53,800	1,045	41,800	12,000
	Cor. Linwood Place.				
30, 40	Chas. F. Adams, 2d, *et al.* trs.	365,100	10,358	290,100	75,000
	Cor. Waverly Place.				
44, 46	Ferdinand Strauss	81,000	1,997	60,000	21,000
48, 50	Richard Young	79,700	2,165	60,700	19,000
52, 54	Richard Young	116,800	2,534	93,800	23,000
	Cor. Essex.				
58, 60	Perkins Inst. for the Blind	128,500	1,986	73,500	55,000
62, 64	Arthur Wallace	72,800	1,860	55,800	17,000

HENRY W. SAVAGE, Inc.
Boston, Brookline and Newton Real Estate

McMORROW College Shoes For College Men
(Formerly with H. H. Tuttle Co.)
238 Washington Street, Boston (Opp. Young's Hotel.)

No.	Owner	Total	Sq. Ft.	Land	Building
68, 72	Chas. F. Adams *et al.* trs.	$ 79,500	1,757	$ 61,500	$ 18,000
	Cor. East.				
76, 86	Fannie E. Morrison	188,900	4,462	133,900	55,000
90, 94	Chas. W. Rowell	72,400	2,216	55,400	17,000
96, 98	G. Alice Watson	68,000	2,082	52,000	16,000
100, 106	Chas. W. Rowell	69,100	2,125	53,100	16,000
108, 112	Chas. W. Rowell	59,900	1,834	45,900	14,000
114, 122	John E. Searle tr.	144,800	3,848	107,800	37,000
	Cor. Beach.				
172	James Collins dev.	74,500	2,283	57,100	17,400
184, 190	Laurence Minot *et al.* trs.	155,000	6,037	90,600	64,400
192, 194	John W. Field *et al.* trs.	73,800	2,950	44,300	29,500
202, 204	Anastasia Keefe tr.	16,800	712	12,800	4,000

SOUTH MARGIN STREET.

	Cor. Pitts.				
1, 5	Benjamin Hyman	30,000	2,785	13,900	16,100
7, 9	Rosario Tutorella	18,400	1,957	6,400	12,000
11	Nunziata L. Fuccillo	5,700	927	3,200	2,500
13	Francis J. Howard tr.	5,300	855	3,300	2,300
15	Francis J. Howard tr.	8,700	1,300	4,200	4,500
17	Margherita Sansone	8,800	791	2,800	6,000
25	Antonio De More *et al.*	10,300	1,228	4,000	6,300
29	Guiseppe Silvestro *et al.*	15,500	1,805	5,900	9,600
33	Guiseppe Silvestro *et al.*	10,600	1,218	4,300	6,300
37	Adelaide Pagliorula *et al.*	9,600	1,225	4,600	5,000
37A	Gertrude Howe	16,500	1,208	8,500	8,000
	Cor. Norman.				
45	Anthony A. Brichieri	9,200	1,370	6,200	3,000
49	Joshua Bennett hrs.	6,600	1,104	4,100	2,500
51	Benedetto Buonomo	9,100	1,080	4,100	5,000
53	Patrick J. Swift	7,600	1,169	4,400	3,200
55, 57	Abele G. Panico	7,400	1,169	4,400	3,000
59	Matthew Kelly	8,000	1,169	5,000	3,000
16, 18	Sabato Vitello	17,300	3,170	10,300	7,000
20	Carmelo Spinale	19,200	1,869	11,200	8,000
	Cor. Hale.				
28	Francesco Saraceno	29,800	1,998	13,000	16,800
30	Margaret Sansone	11,300	1,310	4,300	7,000
34	Margaret Sansone	8,400	1,960	6,400	2,000
	City of Boston	393,100	24,889	74,600	318,500
	Cor. Norman.				
54	Mary F. Hale	4,400	800	3,000	1,400
56	Aaron Adelman	6,100	750	4,700	1,400

HENRY D. BENNETT, *Brookline and Boston*
Real Estate, Mortgages, Insurance
85 WATER STREET PROPERTY ON THIS STREET FOR SALE

POOLE AND BIGELOW 70 KILBY ST.
DOWN TOWN INVESTMENT TEL. 680
PROPERTIES FOR SALE in Ward 5

SOUTH MARKET STREET.

No.	Owner	Total	Sq. Ft.	Land	Building
	Cor. Merchants Row.				
1	Alfred Hemenway *et al.* trs.	$200,000	1,820	$185,600	$14,400
4, 5	Anne Alger hrs. *et al.*	100,000	1,495	91,200	8,800
6, 7	Andrew J. Peters tr.	90,000	1,500	81,000	9,000
8, 9	Wm. W. Vaughan *et al.* trs.	81,000	1,495	74,800	6,200
10, 15	William H. Slocum *et al.* trs.	183,000	2,990	149,500	33,500
16, 18	William H. Slocum *et al.* trs.	77,000	1,500	70,500	6,500
19, 20	Thomas T. Baldwin *et al.*	77,000	1,495	70,300	6,700
21, 23	Max E. Wyzanski *et al.* trs.	77,000	1,495	70,300	6,700
24, 25	Adelia A. Chamberlain *et al.* trs.	85,000	1,495	70,300	14,700
26, 27	Jonathan French *et al.* trs.	81,000	1,500	70,500	10,500
29, 31	Jonathan French *et al.* trs.	81,000	1,500	70,500	10,500
32, 33	R. D. Sears *et al.* trs.	91,000	1,500	70,500	20,500
34, 35	Maude P. Morrison	81,000	1,495	70,300	10,700
36, 37	George C. Brewer *et al.*	77,000	1,495	70,300	6,700
38, 40	Hannah W. French hrs.	79,000	1,500	70,500	8,500
41, 42	G. Angelo Co.	77,000	1,495	70,300	6,700
43, 44	Charles F. Adams, 2d, *et al.* trs.	77,000	1,495	70,300	6,700
45, 46	Elizabeth A. Williams	81,000	1,500	70,500	10,500
47, 48	William J. Ghirardini *et al.* trs.	81,000	1,500	70,500	10,500
49, 51	Andrew J. Peters tr.	85,000	1,500	75,000	10,000
52, 54	James Egerton hrs. *et al.*	165,000	1,820	160,200	4,800
	Cor. Commercial.				
69, 71	Harry S. Hall	87,000	2,580	73,000	14,000
75	Boston S. D. & Trust Co. tr.	80,000	2,580	67,000	13,000
79	Wallace F. Robinson	78,000	2,500	62,500	15,500
83	Mary E. De Cordova	76,000	2,573	61,700	14,300
87	Emilie P. Hudson *et al.*	76,000	2,573	61,700	14,300
91	Chas. F. Dowse *et al.* trs.	76,000	2,573	61,700	14,300
95	Livingston Cushing *et al.* trs.	74,000	2,573	59,200	14,800
97, 115	John White Jr. trs.	120,000	7,511	112,700	7,300
68, 70	Livingston Cushing *et al.* trs.	81,000	2,498	70,300	10,700
74, 78	Edward V. Bird	60,000	1,916	51,700	8,300
82	Geo. K. Clarke *et al.* trs.	53,000	1,859	44,700	8,300
86	P. & F. of Harvard College	50,000	1,797	42,900	7,100
88, 92	Frederick M. Smith	62,000	2,273	54,500	7,500
94	John White, Jr. *et al.* trs.	30,000	1,035	29,000	1,000

SPEAR PLACE.

3	Joseph Latoof *et al.*	5,300	651	3,300	2,000
4	Joseph Latoof *et al.*	2,800	672	1,800	1,000
5	Joseph Latoof *et al.*	2,900	689	1,900	1,000
6, 7, 8	Michael P. Murphy	9,100	3,510	8,800	300
	Jeanette Diamond			Valued at 925 Wash.	

BANKERS REALTY COMPANY
AMES BUILDING BOSTON
FINANCING MANAGING BUYING SELLING LEASING

SPRING STREET.

No.	Owner	Total	Sq. Ft.	Land	Building
5	Barnard Epstein *et al.*	$ 8,400	964	$ 3,400	$ 5,000
7	Harris Tarlinsky	10,200	1,720	5,200	5,000
9	Beckie Zimmerman	9,500	1,016	3,000	6,500
r. 11	Lena Levenson	3,500	1,117	1,400	2,100
13	Ida Gordon	6,000	975	2,900	3,100
15	Annie Yoffa	15,300	1,700	5,100	10,200
17	Samuel Gross *et al.*	15,900	1,745	5,200	10,700
19	Abraham S. Bearse	11,800	1,174	5,900	5,900
	Cor. Chambers.				
27, 29	Jacob Oshry *et al.*	22,000	1,320	6,600	15,400
31, 35	Simon Mazur	25,700	5,784	17,400	8,300
	Cor. Milton.				
37	Katherine H. Holden	5,500	1,000	3,000	2,500
39	Ida Shapiro	8,500	1,000	2,800	5,700
41	Joshua Bennett hrs.	5,600	1,027	2,800	2,800
43	Joshua Bennett hrs.	5,600	1,027	2,800	2,800
45	Jacob Isenberg	9,000	1,002	3,500	5,500
	Cor. Poplar.				
49	Beckie Singer	6,000	660	2,000	4,000
51	Max Harpei	12,500	1,334	4,000	8,500
53	Jacob Cohen	12,000	1,320	4,000	8,000
55	Max Finkelstein	4,900	525	1,600	3,300
57	Joshua Bennett hrs.	3,900	694	2,100	1,800
59	Sarah Rosenberg	7,400	792	2,400	5,000
61	Mary Kaplan	13,300	1,066	5,300	8,000
	Cor. Allen.				
	Cor. Leverett.				
2	Geo. H. Tinkham surv'g tr.	8,400	900	4,500	3,900
4	Annie Cohen *et al.*	9,700	924	3,700	6,000
6	Morris Berkowitz hrs.	8,200	924	3,000	5,200
8	Jacob Alpert *et al.*	8,500	1,000	3,000	5,500
10	Bessie Oshry	6,200	898	2,700	3,500
12	Fannie Herman	6,200	897	2,700	3,500
14	Lillian S. Rubinowitz	6,200	847	2,500	3,700
16	Henry Lesser	12,300	1,715	5,100	7,200
18	Henry Lesser	12,800	1,716	5,600	7,200
26, 28	Walter C. Cole	35,500	1,789	9,800	25,700
	Cor. Chambers.				
30	Bessie Prevoir	15,700	1,756	5,700	10,000
32	Michael Snider	14,200	1,600	5,200	9,000
36	Henry Lesser	10,300	1,000	3,300	7,000
40, 42	Henry Lesser	25,000	2,160	8,600	16,400
48	Louis Sundook	7,500	971	2,900	4,600
50	Abraham Fredman	8,300	1,344	3,700	4,600

WILLIAM E. McCOY & CO., REAL ESTATE AND INSURANCE
OFFICES: 451 Old South Bldg., Boston; 1345 Beacon Street, Brookline

No.	Owner	Total	Sq. Ft.	Land	Building
52	Gertrude Gruber	$ 8,000	1,274	$ 3,500	$ 4,500
54	Charlotte Mendelsohn	8,600	1,126	3,100	5,500
56, 58	Rebecca Dinner	15,900	1,797	5,400	10,500
62	Celia Dobkin	13,700	1,100	5,500	8,200
	Cor. Allen.				

SPRING STREET COURT.

1	Agnes T. Flood	1,900	667	900	1,000
2	Mabel B. Moses	2,000	700	900	1,100
3	Mabel B. Moses	1,600	618	800	800
4	Mabel B. Moses	2,000	1,000	1,200	800
5	Michael Andelman	2,500	787	1,300	1,200

STANIFORD STREET.

1	Marietta C. Wright	13,100	1,900	10,500	2,600
3	Gilman Tyng	10,000	1,900	8,500	1,500
5	David Galles	19,900	1,900	8,500	11,400
7	David Galles	19,600	1,900	10,400	9,200
9	David Galles	20,600	1,600	9,600	11,000
	Cor. Staniford Place.				
11	Francesco LaCorcia *et al.*	31,200	2,655	13,300	17,900
13	Domenico Latorraca *et al.*	8,200	1,170	4,700	3,500
15	James E. Southern	8,300	1,200	4,800	3,500
17	Salvation Army of Mass. Inc.	12,000	2,000	8,000	4,000
	Cor. Green.				
21	Angelo Seretto	17,500	1,430	12,500	5,000
63, 67	Sarah E. Jenks	32,800	1,573	26,700	6,100
69	Wm. H. Ryan *et al.*	12,500	1,081	10,000	2,500
73, 75	Herbert R. Morse *et al.*	15,000	973	8,500	6,500
77, 79	Ignatz Witzkowsky	10,400	900	7,900	2,500
81	Charlotte H. Eaton hrs.	8,800	917	7,300	1,500
85	Hannah Sonnabend	10,100	913	7,300	2,800
91, 93	Eugene F. Ladd tr.	25,600	2,074	15,100	10,500
99	Eugene F. Ladd tr.	9,800	1,000	7,300	2,500
103	Eugene F. Ladd tr.	10,300	1,000	7,300	3,000
105, 107	Charles C. Hamilton	8,200	792	5,700	2,500
109, 111	Eugene F. Ladd tr.	8,900	900	6,400	2,500
113, 115	Eugene F. Ladd tr.	10,200	792	5,700	4,500
119	Eugene F. Ladd tr.	8,300	735	5,300	3,000
121, 125	Eugene F. Ladd tr.	7,200	627	6,300	900
	Cor. South Margin.				
129, 135	Geo. F. McGahey	54,600	2,460	40,600	14,000
	Cor. Merrimac.				

THE NEW ENGLAND TRUST CO.
No. 135 Devonshire Street
BOSTON, MASS.

Acts as Custodian of Property or as Agent on Real Estate during absence of owner.

BANKERS REALTY COMPANY
AMES BUILDING BOSTON
FINANCING MANAGING BUYING SELLING LEASING

No.	Owner	Total	Sq. Ft.	Land	Building
10	Geo. C. Shattuck hrs.	$ 3,600	800	$ 3,200	$ 400
r. 12	Geo. C. Shattuck hrs.	1,900	800	1,600	300
r. 14	Geo. C. Shattuck hrs.	1,500	800	1,200	300
16	Geo. C. Shattuck hrs.	2,900	800	2,600	300
18, 20	Geo. C. Shattuck hrs.	6,700	1,900	5,700	1,000
22	Geo. C. Shattuck hrs.	6,500	1,700	5,500	1,000
26	David Galles	19,100	2,030	8,100	11,000
28	David Galles	13,700	1,480	5,900	7,800
30	David Galles	17,200	1,781	7,100	10,100
32	William Berwin	9,400	1,900	7,600	1,800
34	Annie *Ziskend*	10,500	1,900	8,500	2,000
36	Julius Krinsky	18,400	1,862	9,300	9,100
38	Julius Krinsky	18,400	1,863	9,300	9,100
40	Walter D. Hannigan	19,300	1,458	7,300	12,000
42	William S. Carter tr.	9,800	1,457	7,300	2,500
44, 46	William S. Carter *et al.*	11,900	1,500	10,100	1,800
82	Chas. E. Cotting *et al.* trs.	12,700	444	10,200	2,500
84, 86	Augustus O. Scott	17,200	1,050	9,200	8,000
90	Katherine H. Holden	9,500	513	4,500	5,000
92, 96	Oliver J. Gilman *et al.*	28,500	1,450	14,500	14,000
	Cor. Lyman.				
100, 104	F. E. Buxton tr.	17,400	1,225	12,900	4,500
106	Isaac Bornstein *et al.*	10,100	653	5,900	4,200
108	Bertha Isenberg	8,300	586	4,800	3,500
112	Reuben Federman	9,600	613	5,100	4,500
114	Isaac Lappin	10,000	667	5,500	4,500
118	Isaac Lappin	10,300	700	5,800	4,500
120	Bertha Kremer	9,700	586	6,200	3,500
	Cor. South Margin.				
122	Napoleon Bergeron	8,200	511	5,600	2,600
124, 126	W. Dudley Cotton, Jr., *et al.* trs.	20,000	970	10,000	10,000
136	Isaac Butterfield hrs.	36,900	1,422	24,900	12,000
	Cor. Merrimac.				

STANIFORD PLACE.

1	James W. French *et al.* trs.	5,800	850	2,800	3,000
2	James W. French *et al.* trs.	3,300	700	2,300	1,000
3	N. Helen Fitts	3,100	650	2,100	1,000
4	Adelaide E. Mann	3,000	600	2,000	1,000
6, 7	Russell D. Elliott	4,800	850	2,800	2,000
8	Russell D. Elliott	3,600	475	1,800	1,800
9	Russell D. Elliott	3,000	475	1,500	1,500
10	Russell D. Elliott	3,000	476	1,500	1,500
11	John F. McNamee tr.	3,200	530	1,700	1,500
12	John F. McNamee tr.	3,200	530	1,700	1,500

HENRY W. SAVAGE, Inc.
Boston, Brookline and Newton Real Estate

POOLE AND BIGELOW 70 KILBY ST.
INVESTMENT AND RESIDENTIAL PROPERTIES FOR SALE TEL. 680

STATE STREET.

No.	Owner	Total	Sq. Ft.	Land	Buildings
5, 7, 9	State Street Trust Co.		Valued on Washington St.		
15	Oliver Ames *et al.* trs.	$ 860,000	4,020	$603,000	$257,000
	Cor. Devonshire.				
27	Thomas H. Russell *et al.* trs.	625,000	2,669	427,000	198,000
31	Julia H. Worthington *et al.*	640,000	2,622	419,000	221,000
	Cor. Congress.				
43	State Street Exchange	600,000	3,692	554,000	55,000
53	State Street Exchange	4,086,000	33,222	2,492,000	1,594,000
	Cor. Kilby.				
75	Atlantic National Bank	339,000	2,464	259,000	80,000
77, 81	George R. White	113,000	1,240	103,000	10,000
81½, 85	Charles W. Rowell	167,000	1,900	152,000	15,000
89	Geo. S. Fiske tr.	575,000	5,104	418,000	157,000
99	Geo. S. Fiske tr.	107,000	1,345	87,400	19,600
103	R. M. Bradley *et al.* trs.	112,500	1,423	92,500	20,000
105	Francis C. Welch tr.	119,000	1,520	99,000	20,000
107, 109	R. M. Bradley *et al.* trs.	163,000	2,125	138,000	25,000
117	Simon Vorenberg	198,000	1,594	160,000	38,000
	Cor. Broad.				
131	Moses Williams *et al.* trs.	1,568,000	13,593	924,300	643,700
	Cor. India.				
177, 179	W. Dalrymple *et al.* trs.	158,000	2,762	138,600	19,400
181	Sarah C. Sears tr.	113,000	3,250	94,300	18,700
185	Nath'l H. Emmons *et al.* trs.	117,000	3,900	93,600	23,400
189	Isabel Anderson	90,000	3,250	68,300	21,700
193	Robt. H. Gardiner *et al.* trs.	99,000	3,750	75,000	24,000
197	C. E. Cotting *et al.* trs.	78,000	3,250	58,300	19,700
201	Isabel Anderson	90,000	3,900	66,700	23,300
205	Sarah C. Sears tr.	71,000	3,250	52,100	18,900
209	W. Dalrymple *et al.* trs.	81,000	3,750	55,800	25,200
213	Thomas H. Brown *et al.* trs.	68,000	3,250	48,800	19,200
217	F. R. Sears *et al.* trs.	68,000	3,750	56,500	11,500
221	Henry S. Grew *et al.* trs.	68,000	3,125	47,300	20,700
225	Henry A. Johnson	82,000	3,750	56,500	25,500
231	Wm. C. Endicott *et al.* trs.	69,000	3,125	47,300	21,700
235	Robert M. Burnett	77,000	3,850	57,900	19,100
	Proprs. Long Wharf *et al.*	78,000	5,200	78,000	
241	Chas. F. Choate *et al.* trs.	850,000	19,237	423,200	426,800

10	F. Peabody, Jr. *et al.* trs.	1,400,000	7,453	1,006,200	393,800
	Cor. Devonshire.				
28, 30	Merchants Nat. Bank	2,332,000	9,213	1,382,000	950,000
	Cor. Exchange.				

HENRY D. BENNETT, *Brookline and Boston Real Estate, Mortgages, Insurance*
85 WATER STREET PROPERTY ON THIS STREET FOR SALE

BANKERS REALTY COMPANY
AMES BUILDING BOSTON
FINANCING MANAGING BUYING SELLING LEASING

No.	Owner	Total	Sq. Ft.	Land	Building
38, 44	Mass. Hosp. Life Ins. Co.	$1,250,000	11,000	$1,155,000	$ 95,000
50	Mass. Hosp. Life Ins. Co.	1,350,000	10,880	925,000	425,000
	Cor. Change Avenue.				
60	Geo. E. Cabot *et al.*	1,686,000	13,574	1,086,000	600,000
70	Reginald Foster *et al.* trs.	396,000	2,458	246,000	150,000
74	R. M. Bradley *et al.* trs.	160,000	1,585	142,700	17,300
84	R. M. Bradley *et al.* trs.	1,365,000	11,044	883,500	481,500
	Cor. Merchants Row.				
92	William Minot *et al.* trs.	300,000	2,942	250,000	50,000
100, 110	R. M. Bradley *et al.* trs.	380,000	2,724	212,500	167,500
112, 116	Annie L. Richards	191,000	2,200	143,000	48,000
126	Moses Williams *et al.* trs.	310,000	3,056	198,600	111,400
132, 136	Dorothy E. Hallett	214,000	3,689	203,700	10,300
144, 148	Fidelity Realty Corp.	679,000	5,658	339,500	339,500
	Cor. Chatham Row.				
150, 152	Eugene F. Sullivan	73,000	1,200	72,000	1,000
156	Alfred Hemenway *et al.* trs.	170,000	2,480	136,400	33,600
160	John D. Williams *et al.* trs.	74,000	1,200	72,000	2,000
164	John D. Williams *et al.* trs.	68,000	1,100	66,000	2,000
168, 170	Catherine D. Savage *et al.*	77,000	1,010	75,700	1,300
	Cor. Commercial.				
172	Annie S. Penfield	88,000	1,225	83,300	4,700
174	Luke W. Fowle	71,000	1,260	63,000	8,000
178, 180	Robert H. Gardiner *et al.* trs.	58,000	1,260	50,400	7,600
182, 184	Fifty Associates	49,000	1,200	42,000	7,000
186, 190	Moses Williams tr.	59,000	1,710	53,000	6,000
194	Anna P. Rogers	48,000	1,400	39,200	8,800
196	F. H. Richards *et al.* trs.	36,000	1,148	31,000	5,000
200	Philip Dexter *et al.* trs.	38,000	1,200	31,200	6,800
202	Rufus K. Atwood hrs.	38,000	1,200	31,200	6,800
204	Philip Dexter *et al.* trs.	37,000	1,250	30,000	7,000
206	Philip Dexter *et al.* trs.	36,000	1,200	28,800	7,200
208	Joseph P. Flatley hrs.	36,000	1,200	28,800	7,200
210	Mary C. Sears *et al.*	35,000	1,200	26,400	8,600
212	Proprs. Long Wharf	6,500	282	6,200	300
214	Robt. H. Gardiner *et al.* trs.	31,000	1,200	26,400	4,600
216	Robt. H. Gardiner *et al.* trs.	31,000	1,200	26,400	4,600
218	Robt. H. Gardiner *et al.* trs.	33,000	1,260	27,700	5,300
220	Anna E. Cunningham	30,000	1,200	26,400	3,600
222	Clinton B. Sherwood	30,000	1,200	26,400	3,600
224	Robt. H. Gardiner *et al.* trs.	30,000	1,200	25,200	4,800
226	George K. Clarke *et al.* trs.	30,000	1,200	25,200	4,800
230	John G. Mosely *et als.*	28,500	1,200	25,200	3,300
234	Geo. A. Dill	31,000	1,200	25,200	5,800
238	Geo. A. Dill	30,000	1,208	24,200	5,800
268	Proprs. Long Wharf	35,000	1,360	27,200	7,800

BANKERS REALTY COMPANY
AMES BUILDING BOSTON
FINANCING MANAGING BUYING SELLING LEASING

No.	Owner	Total	Sq. Ft.	Land	Building
274	Proprs. Long Wharf	$35,000	1,370	$27,400	$ 7,600
276	Fifty Associates	30,000	1,208	24,200	5,800
282	Fifty Associates	30,000	1,212	24,200	5,800
286	Fifty Associates	30,000	1,303	26,000	4,000
290	Helen M. Grimard	34,000	1,303	28,700	5,300
294	Louis S. Levi	34,000	1,214	29,100	4,900
296, 298	Benjamin Piscopo Cor. Atlantic Avenue.	95,000	2,298	85,000	10,000

STILLMAN STREET.

3	Isaac B. Reinherz dev.	5,500	775	3,400	2,100
5	Isaac B. Reinherz dev.	8,500	904	3,600	4,900
7	Mile Barron	10,000	1,183	5,000	5,000
9, 11	Rebecca Kuposky	27,500	2,617	11,100	16,400
13	Jacob Izenberg	8,000	1,416	6,000	2,000
17	Ellen Doherty Cor. No. Margin.	8,000	1,281	5,100	2,900
19	Raffaele Gasparello	22,000	1,833	10,100	11,900
39	Bianco Cuneo *et al.*	15,000	1,086	10,900	4,100
43	Jacob Bancroft tr.	9,000	1,150	8,100	900
45	Giovanni Chiesa *et al.*	10,000	1,150	9,200	800

16	Thomas McCormick	6,000	1,000	4,000	2,000
18	Guiseppe Fabbiano *et al.*	6,000	785	2,600	3,400
20	Pasquale Palmariello	18,000	1,815	7,200	10,800
24	Pasquale A. Palmariello	23,500	1,904	10,400	13,100
42, 46	Dora Goldstein	28,000	1,966	17,700	10,300

STILLMAN PLACE.

2	Flora E. Gleason	3,800	830	2,100	1,700
3	Enrico Casassa *et al.*	3,800	828	2,100	1,700
4	Antonio Ghiroldello	3,800	830	2,100	1,700
5	Bertolommeo Guinasso *et al.*	3,800	828	2,100	1,700
6	Stephen Ardini *et al.*	3,000	828	2,100	900

FRED'K O. WOODRUFF
BUSINESS PROPERTY BROKER 95 MILK STREET

FRED'K O. WOODRUFF
BUSINESS PROPERTY BROKER · 95 MILK STREET

STORER STREET.

No.		Owner	Total	Sq. Ft.	Land	Building
11,	13	Osgood K. Pratt	$ 14,000	1,000	$ 12,000	$ 2,000
	15	Paul B. Watson	17,900	1,138	11,400	6,500
17,	19	Sarah W. Pickering *et al.*	12,200	1,131	10,200	2,000

SUDBURY STREET.

19,	29	George N. Black **Cor. Portland.**	235,000	11,328	192,500	42,500
39,	49	Philip Dexter *et al.* trs. **Cor. Bowker.**	112,000	4,237	89,000	23,000
51,	55	James A. Boyd	103,000	4,821	82,000	21,000
55½,	59	Robert M. Morse	74,200	2,946	44,200	30,000
	65	Robert M. Morse	60,600	3,037	45,600	15,000
67,	73	Robert M. Morse **Cor. Hawkins.**	154,000	6,450	109,700	44,300
	77	Herbert B. Bailey *et al.* trs. **Cor. Alden.**	307,000	11,511	149,600	157,400
81,	85	Henry P. Kendall *et al.*	35,500	1,260	32,800	2,700
	87	Henry P. Kendall *et al.*	24,500	1,200	22,800	1,700
89,	97	Samuel Silverman	58,500	2,500	52,500	6,000
10,	12	Holland System, Inc. **Cor. Haymarket Square.**	115,000	2,400	72,000	43,000
14,	24	Benjamin F. Shattuck **Cor. Portland.**	180,000	7,812	132,800	47,200
36,	40	Boston Safe Deposit and Trust Co. trs.	82,000	2,256	58,700	23,300
	42	John O. Johonnot *et al.*	20,300	800	16,800	3,500
44,	48	John O. Johonnot *et al.*	23,300	800	20,800	2,500
	48A	Timothy Noonan	30,000	1,700	22,100	7,900
	72	Francis A. Strater *et al.*	74,000	4,274	59,800	14,200
	76	E. D. Codman *et al.* trs.	160,000	13,993	70,000	90,000
78,	82	Paul B. Watson *et al.* trs.	102,000	5,516	88,300	13,700
	92	Paul B. Watson *et al.* trs.	56,600	2,240	42,600	14,000
96,	102	Paul B. Watson *et al.* trs.	66,500	2,674	53,500	13,000
104,	110	Paul B. Watson *et al.* trs.	107,000	4,500	90,000	17,000
112,	114	Paul B. Watson *et al.* trs.	120,000	5,000	105,000	15,000

SUMMER STREET.

9,	13	Abraham Shuman	284,000	2,213	243,400	40,600
15,	17	Francis C. Welch *et al.* trs.	245,000	2,270	227,000	18,000
19,	21	Samuel Salisbury hrs. *et al.*	260,000	2,450	245,000	15,000
23,	25	Mary E. Atherton *et al.* trs.	283,000	2,669	266,900	16,100
27,	29	Horace D. Chapin *et al.* trs.	338,000	3,340	317,300	20,700

WILLIAM P. NATALE
Will Buy or Trade Real Estate. 131 STATE ST.

W.H.Ballard & Co., Inc. Real Estate Brokers
45 MILK STREET
BOSTON

No.	Owner	Total	Sq. Ft.	Land	Building
33, 37	George Gardner hrs.	$1,180,000	17,457	$1,099,800	$ 80,200
39, 41	Aug. P. Loring *et al.* trs.	209,000	2,997	182,400	26,600
43, 45	Israel A. Ratshesky *et. al.*	235,000	2,414	210,000	25,000
47, 49	Israel A. Ratshesky *et al.*	268,000	2,331	221,400	46,600
51, 53	City of Boston	340,000	2,563	307,600	32,400
	Cor. Chauncey.				
55, 63	Sarah C. Sears tr.	740,000	9,112	619,600	120,400
65, 69	Moses Williams *et al.* trs.	390,000	6,792	339,600	50,400
71, 73	Trs. Boston University	164,000	2,495	137,200	26,800
75, 81	Moses Williams, Jr., *et al.* trs.	430,000	4,735	293,600	136,400
	Cor. Kingston.				
83, 87	Jas. A. Lowell *et al.* trs.	415,300	5,021	311,300	104,000
91, 95	W. B. P. Weeks *et al.* trs.	346,000	5,500	286,000	60,000
97, 99	F. W. Hunnewell *et al.* trs.	362,800	6,684	300,800	62,000
101	Francis C. Welch *et al.* trs.	215,600	3,711	185,600	30,000
105, 113	Chas. E. Cotting *et al.* trs.	455,400	6,070	394,600	60,800
	Cor. Bedford.				
	Cor. Lincoln.				
115, 117	George N. Black	142,400	2,024	117,400	25,000
119, 121	Ellerton P. Whitney *et al.* trs.	201,000	3,579	161,000	40,000
123, 129	Francis C. Welch *et al.* trs.	244,300	5,099	219,300	25,000
131, 135	Grant Walker	192,800	2,850	156,800	36,000
137, 141	Andrew Fiske tr.	228,300	2,644	198,300	30,000
	Cor. South.				
143, 147	C. D. Parker *et al.* trs.	215,600	2,320	185,600	30,000
149, 151	David Parker hrs.	127,200	1,912	105,200	22,000
153, 155	Geo. M. Cushing sur. tr.	124,300	2,045	102,300	22,000
157, 159	Geo. M. Cushing sur. tr.	132,300	2,205	110,300	22,000
161, 165	Joseph Gahm hrs.	227,400	3,486	167,400	60,000
169, 173	Simon Vorenberg	240,000	3,860	193,000	47,000
177, 183	President & Fellows of Harvard College	225,100	3,192	172,100	53,000
185	Thos. H. Brown *et al.* trs.	346,900	3,140	266,900	80,000
	Junc. Atlantic Avenue.				
	So. Terminal Station	16,559,400	1,457,522	10,931,400	5,628,000

22, 24	Thos. E. Major *et al.* trs.	670,000	4,488	493,700	176,300
	Cor. Hawley.				
26, 28	Henry B. Cabot trs.	585,000	6,729	524,800	60,200
	Cor Hawley.				
30, 38	Phillip Dexter *et al.* trs.	645,000	10,756	537,800	107,200
40, 42	Syrus Y. Ferris *et al.*	222,000	3,512	182,600	39,400
r. 40	Syrus Y. Ferris *et al.*	26,000	1,325	22,500	3,500
	(Bussey Place.)				
44, 46	Syrus Y. Ferris hrs.	158,000	2,156	138,000	20,000
48, 50	William Foster dev.	265,000	2,834	226,700	38,300
	Cor. Arch.				

Brookline Apartments, Land, Mortgages, Sales HENDERSON & ROSS
1320 Beacon Street, Brookline
148 State Street, Boston

A. B. SEE ELECTRIC ELEVATORS

Minot Bldg., 111 Devonshire St., Boston

No.	Owner	Total	Sq. Ft.	Land	Building
52, 56	Ingersoll Bowditch *et al.* trs.	$415,000	5,251	$367,600	$ 47,400
60	Josiah H. Benton, Jr., *et al.* trs.	235,000	3,404	200,800	34,200
62, 64	Harold J. Coolidge *et al.* trs.	250,000	3,093	222,700	27,300
	Cor. Otis.				
66, 70	Mary B. Brandegee	373,800	5,497	318,800	55,000
74, 78	Francis R. Bangs *et al.* trs.	312,200	4,495	238,200	74,000
80, 82	Franklin B. Fay *et al.* trs.	225,000	3,678	195,000	30,000
84, 86	Sherman L. Whipple	373,500	2,765	193,500	180,000
	Cor. Devonshire.				
92, 100	Wm. H. Slocum *et al.* trs.	400,000	6,179	340,000	60,000
106, 110	N. H. Emmons *et al.* trs.	233,300	3,852	173,300	60,000
112	N. H. Emmons *et al.* trs.	176,100	3,202	144,100	32,000
118	Eliza Hyndman	182,500	3,256	146,500	36,000
124, 128	David K. Phillips *et al.* trs.	193,300	3,517	158,300	35,000
132	Wm. E. Phillips *et al.*	197,900	3,620	162,900	35,000
134, 136	Trs. of Boston University	217,200	3,651	175,200	42,000
	Cor. High.				
148	New Eng. Trust Co. tr.	47,300	576	40,300	7,000
156½	Robert W. Scott tr.	16,300	132	15,800	500
158, 160	Charles Wells Cook	120,100	1,230	102,100	18,000
	Cor. Federal.				
166, 170	Paul B. Watson *et al.* trs.	531,600	9,331	466,600	65,000
	Cor. Atlantic Ave.				
194, 206	Augustus Hemenway *et al.* trs.	341,800	8,670	216,800	125,000
	Cor. Estes Place.				
208	Thos. F. Baldwin *et al.* trs.	126,300	10,540	84,300	42,000
210, 216	Fred'k R. Estes *et al.* trs.	325,400	15,495	232,400	93,000
222	Chas. E. Cotting *et al.* trs.	359,400	11,295	169,400	190,000
228, 238	Chas. E. Cotting *et al.* trs.	334,700	10,979	164,700	170,000
240, 250	Chas. E. Cotting *et al.* trs.	364,700	9,458	179,700	185,000
	Cor. Dorchester Avenue.				
	TEMPLE PLACE.				
11, 15	Fifty Associates	335,000	1,996	305,400	29,600
17, 19	George T. Cruft *et al.*	247,000	1,567	230,300	16,700
21, 23	Horatio A. Lamb *et al.*	189,000	1,253	181,700	7,300
25, 27	Jas. G. Freeman *et al.* trs.	273,000	1,532	222,100	50,900
29, 35	N. H. Emmons *et al.* trs.	710,000	4,475	648,900	61,100
37, 43	Fifty Associates	939,000	6,069	880,000	59,000
45, 47	Francis C. Welch *et al.* trs.	405,000	2,548	372,000	33,000
49, 51	Alfred Bowditch tr.	295,000	1,953	285,100	9,900
53, 55	Richards M. Bradley *et al.* trs.	332,000	2,110	322,800	9,200
57, 65	William O. Blake	1,553,000	8,531	1,339,400	213,600
	Cor. Washington.				
12, 16	Joseph G. Minot *et al.*	450,000	2,190	326,300	123,700
18, 20	Eliza L. Homans	295,000	1,575	234,700	60,300

HENRY D. BENNETT, *Brookline and Boston*
Real Estate, Mortgages, Insurance
85 WATER STREET PROPERTY ON THIS STREET FOR SALE

No.	Owner	Total	Sq. Ft.	Land	Building
22, 24	Henry L. Shaw hrs.	$ 311,000	1,599	$233,500	$ 77,500
26, 28	Eleanor V. Clarke *et al.*	231,000	1,520	221,900	9,100
30, 34	Frank E. Greene *et al.*	294,000	2,020	280,800	13,200
36, 42	Provident Inst. for Saving	1,014,000	7,035	963,800	50,200
44, 46	Lucy W. Whipple tr. *et al.*	280,000	1,810	260,600	19,400
48, 50	Samuel Salisbury hrs. *et al.*	278,000	1,656	246,700	31,300
52, 58	Old Colony Trust Co.	695,000	3,270	500,300	194,700

THACHER STREET.

3	William Slattery *et al.*	12,900	1,074	5,400	7,500
13, 15	Boston Co-op. Bldg. Co.	28,900	3,318	13,300	15,600
17	Boston Co-op. Bldg. Co.	7,900	980	4,400	3,500
19	Boston Co-op. Bldg. Co.	7,400	980	4,400	3,000
27	Annie C. Foppiano	5,200	575	2,900	2,300
29	Annie C. Foppiano	5,400	575	2,900	2,500
31	Giovanni Lepore	16,300	1,187	8,300	8,000
4	Francesco Nuzzo	15,000	1,159	7,000	8,000
10	Redfield Proctor hrs.	130,000	15,617	46,800	83,200
18	William Slattery *et al.*	5,600	863	2,600	3,000
20	Thomas S. Schofield *et al.*	6,200	853	2,800	3,400
22	Teresa Baldassaro *et al.*	6,200	853	2,700	3,500
	St. Mary's Church	185,000	18,870	84,900	100,100

THACHER COURT.

3	Aurelia A. Sciglians	7,200	800	1,600	5,600
5	Filomena A. Pessi *et al.*	5,200	800	1,400	3,800
7	Enrico Vita *et al.*	5,200	783	1,400	3,800
9	Giovanni Lepore	5,300	800	1,400	3,900
11	James M. Pike hrs.	2,400	800	1,400	1,000
13	Pasquale Costanza	2,300	733	1,300	1,000
15	Consiglia Campana	4,500	723	1,300	3,200
4	William J. Stober	1,900	700	1,400	500
6	B. E. McLaughlin *et al.* hrs.	2,200	800	1,400	800
8	Robert Sutherland hrs.	2,300	720	1,300	1,000
10	Annie T. Schofield *et al.*	3,200	760	1,300	1,900
12	Annie T. Schofield *et al.*	3,200	760	1,300	1,900

TILESTON STREET.

5	Frank P. Dyer	7,300	689	4,800	2,500
7	Angelo Catizone *et al.*	5,200	696	2,800	2,400
9	Filomena Sossio *et al.*	6,700	721	2,700	4,000
11	David W. Cheever *et al.*	8,600	1,850	6,100	2,500
	Cor. Tileston Place.				

WILLIAM E. McCOY & CO., REAL ESTATE AND INSURANCE
OFFICES: 451 Old South Bldg., Boston; 1345 Beacon Street, Brookline

BANKERS REALTY COMPANY
AMES BUILDING BOSTON
FINANCING MANAGING BUYING SELLING LEASING

No.	Owner	Total	Sq. Ft.	Land	Building
15	Giosne G. Capotorti	$ 5,600	484	$ 2,600	$ 3,000
17	Generoso Iannilo *et al.*	8,500	937	3,300	5,200
19	Luigi Polito	12,500	2,240	4,500	8,000
21	Luigi Polito	6,300	607	2,300	4,000
23	Nicola Martori *et al.*	5,000	617	2,500	2,500
25	Annibale Polcari *et al.*	22,000	2,200	7,200	14,800
29	Sarah Bloom	20,000	2,230	6,700	13,300
31	Miki Solari hrs.	6,000	1,000	4,000	2,000
33	Fenecia L. Leonardi	15,800	1,600	4,800	11,000
37	Virginio Crovo *et al.*	13,700	1,345	4,700	9,000
39	Vincenzo Martiniello *et al.*	7,800	770	3,500	4,300
43	Francesco Arcaro	9,000	992	5,000	4,000
47, 49	Angelo Manganiello *et al.*	16,000	1,707	8,500	7,500
53	David Bailen *et al.*	37,600	3,309	19,800	17,800
	Cor. Salem.				
8	P. Robert Greene *et al.*	4,500	724	3,600	900
10	P. Robert Greene *et al.*	3,600	672	2,900	700
38	Maria D. Emerson	8,500	700	3,500	5,000
42	Maria D. Emerson	8,000	600	3,000	5,000
	Cor. Wiggin.				
44	Filomena Rossi *et al.*	5,700	518	2,300	3,400
46	Maria Forte	4,400	420	2,100	2,300
48	No. Bennett St. Industrial School	4,000	500	2,500	1,500
50	No. Bennett St. Industrial School	3,500	400	2,000	1,500

TILESTON PLACE.

5	Domenico Pascantonio *et al.*	2,700	747	1,900	800
4	Orazio Rocco	8,000	1,434	2,900	5,100

TRAVERSE STREET.

23	Sanford F. Petts	9,600	453	9,100	500
31	Frank Ferdinand	15,000	737	13,300	1,700
35	George Caledonia	15,000	747	13,500	1,500
77, 81	Oliver M. Wentworth	38,500	3,120	31,200	7,300
	Myer Stern	13,900	696	13,900	vac. land
	Cor. Beverly.				
18, 22	Francis J. Carney	30,000	1,098	22,000	8,000
42	Patrick A. Sullivan	28,800	1,522	27,300	1,500
44, 46	Patrick A. Sullivan	120,100	3,553	110,100	10,000
	Cor. Canal.				
88, 90	Boston Protective Dept.	16,400	1,080	11,900	4,500
96	Boston Protective Dept.	6,200	746	6,200	
	Cor. Washington St. North.				

WM. PEASE O'BRIEN REAL ESTATE BROKER :: ::
Leasing, Sale and Management
Boston Business Property
45 Milk St.

TREMONT STREET.

No.	Owner	Total	Sq. Ft.	Land	Building
	Cor. Pemberton Square.				
1, 15	Suffolk Savings Bank	$1,060,000	6,804	$ 816,500	$243,500
17, 19	Moses Williams tr.	140,000	1,500	135,000	5,000
21, 23	I. A. Ratschesky *et al.* trs.	136,000	1,470	132,300	3,700
25, 29	I. A. Ratschesky *et al.* trs.	325,000	2,961	266,500	58,500
29½	Francis C. Welch tr.	143,500	1,560	140,400	3,100
33	Sam'l Hammond *et al.* trs.	130,000	1,400	126,000	4,000
35, 37	Sam'l Hammond *et al.* trs.	132,500	1,425	128,300	4,200
39, 43	Winslow Warren *et al.* trs.	728,000	6,740	384,200	343,800
47, 53	Alfred Douglass	382,000	4,400	316,800	65,200
55, 57	Arthur L. Howard *et al.* trs.	1,150,000	16,492	824,600	325,400
59, 61	Houghton Bldg. Trust	2,366,000	23,565	1,578,800	787,200
	Cor. Beacon.				
69, 81	Chas. E. Cotting *et al.* trs.	2,915,000	25,406	2,032,500	882,500
	City of Boston	3,516,000	87,900	3,516,000	
	Proprs. Park St. Church	1,180,000	8,000	1,160,000	20,000
	Cor. Park.				
	Cor. Court.				
2, 16	Alonzo W. Perry	717,000	5,560	622,700	94,300
18, 28	David Kimball hrs.	1,758,000	16,122	1,096,300	661,700
30	David P. Kimball	525,000	4,921	369,100	155,900
	City of Boston	1,248,000	19,200	1,248,000	
	Proprs. King's Chapel	1,000,000	9,000	990,000	10,000
	Cor. School.				
	Moses Williams tr.	1,670,000	21,114	1,478,000	192,000
70, 74	Mass. General Hospital	400,000	3,175	362,000	38,000
76, 88	Baptist Missionary Soc.	1,050,000	13,000	806,000	244,000
90, 96	John R. Brewer hrs.	331,000	2,954	310,200	20,800
98	Arthur L. Howard tr.	218,000	1,300	208,000	10,000
	Cor. Bosworth.				
101, 102	Chas. E. Cotting *et al.* trs.	1,050,000	6,671	767,200	282,800
	Cor. Bromfield.				
104, 116	Frederick R. Sears *et al.*	1,490,000	16,637	1,414,100	75,900
118, 122	Andrew J. Peters tr.	870,000	5,207	781,000	89,000
	Cor. Hamilton Place.				
124	Andrew J. Peters tr.	427,000	2,400	408,000	19,000
125, 126	Andrew J. Peters tr.	372,000	2,400	348,000	24,000
127	George N. Talbot	368,000	2,433	343,100	24,900
128	Daniel Russell hrs.	392,000	2,414	369,300	22,700
129	Andrew J. Peters tr.	600,000	2,300	540,500	59,500
	Cor. Winter.				
130	Francis C. Welch *et al.* trs.	550,000	2,169	509,700	40,300
131	Zabdiel A. Willard	374,000	1,920	294,800	79,200

POOLE AND BIGELOW 70 KILBY ST.
DOWN TOWN INVESTMENT TEL. 680
PROPERTIES FOR SALE in Ward 5

W.H.Ballard & Co., Inc. Real Estate Brokers
45 MILK STREET
BOSTON

No.	Owner	Total	Sq. Ft.	Land	Building
132	Thomas B. Hall *et al.* trs.	$ 359,000	1,940	$291,000	$ 68,000
134	Chas. E. Cotting *et al.* trs.	357,000	1,840	276,000	81,000
	St. Paul's Church	1,940,000	14,000	1,890,000	50,000
r.	Trs. of the Sears and other funds	179,000	3,250	162,500	16,500
140	Isabel Anderson	1,560,000	5,742	1,234,500	325,500
	Cor. Temple Place.				
142	Josiah Bradlee *et al.* trs.	648,000	2,512	590,300	57,700
143	James Davis hrs.	483,000	2,895	457,400	25,600
144	John R. Brewer hrs.	385,000	2,865	372,500	12,500
145	George Pratt hrs. *et al.*	393,000	2,850	370,500	22,500
146	Chas. F. Adams 2nd *et al.* trs.	383,000	2,850	370,500	12,500
147	Josiah W. Bradlee *et al.* trs.	570,000	2,900	545,200	24,800
	Cor. West.				
149	Amory A. Lawrence *et al.* trs.	1,600,000	8,200	1,205,400	394,600
150	Ellerton P. Whitney *et al.* trs.	670,000	4,184	468,100	201,400
151, 153	Donald M. Hill *et al.* trs.	720,000	5,435	608,700	111,300
154, 155	George R. White	584,000	4,717	528,300	55,700
156	Alfred Bowditch *et al.* trs.	375,000	2,998	335,800	39,200
157	George R. White	355,000	2,587	289,700	65,300
158	Martin B. Inches hrs.	295,000	2,496	279,600	15,400
159	Erwin H. Furman	279,000	2,234	250,200	28,800
160	Chas. E. Cotting *et al.* trs.	271,000	2,220	248,600	22,400
161	George N. Black	264,000	2,110	236,300	27,700
162	Frank E. Greene hrs.	260,000	2,091	234,200	25,800
163	Benjamin F. Keith hrs.	190,000	1,576	173,400	16,600
164	Paul M. Hamlen tr.	226,000	1,925	211,800	14,200
165	Bridget E. Hastings hrs.	386,000	3,262	358,800	27,200
167	Y. M. C. A. of Mass. & R. I.	243,000	1,961	215,700	27,300
168	Arthur L. Howard tr.	213,000	1,825	200,800	12,200
169	Moses Williams, Jr., *et al.* trs.	228,000	1,859	204,500	23,500
170	Mabel P. Walker	287,000	1,770	274,400	12,600
	Cor. Mason.				
171	Chas. E. Cotting *et al.* trs.	405,000	2,165	342,100	62,900
172	Robert S. Barlow *et al.* trs.	250,000	1,310	213,500	36,500
	Cor. Avery				
175	Chas. E. Cotting *et al.* trs.	715,000	4,682	655,500	59,500
176	Tremont Theatre Co.	770,000	15,322	674,200	95,800
177	George R. White	252,000	2,645	243,300	8,700
178	Francis C. Welch tr.	960,000	5,803	597,700	362,300
180	Louler N. Pearson	385,000	3,321	332,100	52,900
181	George R. White	340,000	3,300	313,500	26,500
	Grand Lodge of Masons	1,510,000	10,146	1,319,000	191,000
	Cor. Boylston.				
	Chas. E. Cotting *et al.* trs.	2,500,000	15,623	1,484,200	1,015,800
	Cor. LaGrange.				
216, 218	Union Inst. for Savings	317,000	7,218	238,200	78,800

WILLIAM E. McCOY & CO., REAL ESTATE AND INSURANCE
OFFICES: 451 Old South Bldg., Boston; 1345 Beacon Street, Brookline

WM. PEASE O'BRIEN REAL ESTATE BROKER :: ::
Leasing, Sale and Management
Boston Business Property
45 Milk St.

No.	Owner	Total	Sq. Ft.	Land	Building
222	Wm. I. Bowditch gdn. *et al.*	$ 55,000	1,488	$ 47,600	$ 7,400
224	Laurence Minot *et al.* trs.	72,000	1,557	49,800	22,200
226	Susan H. Taylor	68,000	1,429	45,700	22,300
228	John M. Ward *et al.*	61,500	1,320	42,200	19,300
230	Lawrence Minot *et al.* trs.	59,000	1,449	47,800	11,200
232	A. A. H. Meredith tr.	74,000	1,542	70,900	3,100
	Cor. Eliot.				
238	Trs. of Tufts College	185,300	4,610	138,300	47,000
	Wm. C. Codman *et al.* trs.	99,000	2,886	69,300	29,700
	Cor. Dix Place.				
242	Wm. C. Codman *et al.*	362,000	10,401	197,600	164,400
254, 258	State St. Trust Co. trustee	79,900	2,950	45,900	34,000
262	State St. Trust Co. trustee	7,800	800	4,800	3,000
264	State St. Trust Co. trustee	22,500	1,000	18,500	4,000
266	State St. Trust Co. trustee	28,600	1,369	24,600	4,000
272	State St. Trust Co. trustee	38,300	1,230	28,300	10,000
	Cor. Hollis.				
274, 278	Samuel B. Doggett	85,000	4,537	68,100	16,900
	Cor. Common.				
280, 284	James Bowen hrs.	48,100	2,007	31,100	17,000
	Cor. Shawmut Avenue.				
286	Francis C. Welch	10,500	668	8,000	2,500

TREMONT ROW.

1, 4	Gerald G. E. Street *et al.* trs.	1,175,000	17,359	833,200	341,800
5, 11	Peter Bent Brigham Hosp.	654,000	8,410	639,100	14,900
12, 13	Peter C. Brooks	184,000	1,979	174,100	9,900
14	Peter C. Brooks	158,000	1,600	140,800	17,200
25	William Bane	7,900	1,145	4,900	3,000
15, 16	Peter C. Brooks	151,500	1,613	141,900	9,600
17, 18	Jas. M. Codman, Jr. *et al.* trs.	156,000	1,653	150,400	5,600
19	Jas. M. Codman, Jr. *et al.* trs.	153,500	1,626	148,000	5,500
20	Jas. M. Codman, Jr. *et al.* trs.	155,000	1,640	149,200	5,800
21, 22	Jas. M. Codman, Jr. *et al.* trs.	157,000	1,657	150,800	6,200
23, 24	Annie Judge *et al.*	160,000	1,700	154,700	5,300
25	Francis C. Welch *et al.* trs.	171,000	1,693	165,900	5,100
26, 28	John L. Thorndike	371,000	2,562	358,700	12,300
	Cor. Pemberton Square.				

TUFTS STREET.

	Cor. Utica.				
	Herbert B. Bailey *et al.* trs.	58,900	2,917	37,900	21,000

TYLER STREET.

3, 5	John Gould	175,000	4,689	84,400	90,600
7	M. Emmie Quincy tr.	6,200	802	4,200	2,000

PIERCE L. McCARTHY
REAL ESTATE — 18 Tremont St.

No.	Owner	Total	Sq. Ft.	Land	Building
15	John I. Lane *et al.* trs.	$ 8,700	1,257	$ 5,700	$ 3,000
17	Cornelius J. Sullivan hrs.	9,200	1,256	5,700	3,500
19	Charles S. Hamlin *et al.*	8,700	1,267	5,700	3,000
21	Charles S. Hamlin *et al.*	8,200	1,145	5,200	3,000
23	Robert J. Rodday	7,700	1,105	4,700	3,000
25	William Bane	7,900	1,145	4,900	3,000
27	Geo. L. Clarke *et al.* trs.	8,000	1,170	5,000	3,000
29, 33				Valued on Kneeland	
	City of Boston	41,600	7,215	21,600	20,000
39	James M. Beebe hrs.	5,700	1,473	3,700	2,000
41	James M. Beebe hrs.	5,100	1,239	3,100	2,000
67	Jeffrey R. Brackett	7,200	1,076	2,400	4,800
	Daniel P. Collins	12,700	4,095	8,700	4,000
77	Annie J. Rodday *et al.*	5,000	1,056	2,200	2,800
79	Wadie F. Courie	5,100	1,100	2,300	2,800
81	Frederick E. Snow	5,100	1,100	2,300	2,800
83	Frederick E. Snow	5,100	1,100	2,300	2,800
85	Lydia J. Snow	5,100	1,100	2,300	2,800
87	Samuel O. Fowle	5,000	1,040	2,200	2,800
89	Denison House	5,300	1,300	2,800	2,500
91, 93	Denison House	11,400	2,556	5,400	6,000
95	Denison House	5,500	1,278	2,700	2,800
97	Denison House	4,700	1,278	2,700	2,000
99	David Collins hrs.	5,200	1,300	2,800	2,400
101	Norman Arbenee *et al.*	5,200	1,300	2,800	2,400
103	Frank C. Warren *et al.*	6,200	1,495	3,200	3,000
105, 107	Summerfield Co.	17,500	3,163	6,700	10,800
109	Harry M. Aldrich	4,800	1,300	2,800	2,000
111	Sarkis N. Leasher	5,100	1,365	2,900	2,200
	Cor. Oak.				
121	Wm. A. Gaston *et al.*	4,200	1,020	2,000	2,200
123	Wm. A. Gaston *et al.*	5,800	1,970	3,400	2,400
r. 123	Wm. A. Gaston *et al.*	3,100	1,300	2,300	800
127	Hannah Welch	4,200	1,690	3,000	1,200
129-141	Whipple F. Smith	27,700	10,125	17,700	10,000
143	Abraham Sarkis *et al.* trs.	3,900	1,170	2,000	1,900
145	Peter D. McQuaid *et al.*	3,900	1,170	2,000	1,900
147	Margaret W. Falvey	7,000	1,283	2,200	4,800
151, 157	Charles E. Haynes *et al.*	15,200	2,968	5,200	10,000
159	Charles E. Haynes *et al.*	2,500	1,123	2,000	500
161	Max Frank	19,100	1,354	7,100	12,000
	Cor. Broadway Extension.				
	Cor. Beach.				
4	Hu S. Keon *et al.*	10,000	1,300	6,500	3,500
6	Chee Kong Tong	8,400	1,300	5,900	2,500

HENRY D. BENNETT, *Brookline and Boston*
Real Estate, Mortgages, Insurance
85 WATER STREET PROPERTY ON THIS STREET FOR SALE

W.H.Ballard & Co., Inc. Real Estate Brokers
45 MILK STREET
BOSTON

No.	Owner	Total	Sq. Ft.	Land	Building
8	Elizabeth G. Hinckley	$ 8,500	1,510	$ 5,300	$ 3,200
10	Albert A. Christian	7,900	1,470	5,100	2,800
12	Henry C. Thacher hrs.	7,900	1,470	5,100	2,800
14	Wong K. Nan *et al.*	8,200	1,470	5,100	3,100
16	Jane M. Prendergast	8,100	1,470	5,100	3,000
18	Mary C. Koran	8,100	1,470	5,100	3,000
20	Henry C. Thacher hrs.	8,100	1,470	5,100	3,000
22	Thos. C. Thacher *et al.* trs.	8,100	1,470	5,100	3,000
24, 26	Ellis L. Snider	155,000	4,585	59,700	95,300
	Cor. Kneeland.				
28, 30	Olive Simes	25,400	1,760	22,900	2,500
32	William Simes	6,000	1,400	5,300	700
	Cor Tyler Place.				
34	William Simes	6,400	1,615	4,400	2,000
36, 40	William Simes	16,500	4,000	10,000	6,500
	Munroe Place.				
42, 44	Alexander S. Twombley	6,200	1,400	3,900	2,300
46, 48	Zakiah Wyshak	6,200	1,400	3,900	2,300
50	William Simes	5,500	1,400	3,500	2,000
52	William Simes	5,500	1,400	3,500	2,000
54	Boyd R. U. Walker	8,000	1,352	3,700	4,300
56	Boyd R. U. Walker	5,300	1,100	3,100	2,200
58	Boyd R. U. Walker	5,800	1,320	3,600	2,200
	Cor. Holland Place.				
62	Salin Ameer hrs.	6,100	1,350	2,900	3,200
64	Salin Ameer hrs.	6,400	1,350	2,900	3,500
66	Roman Cath. Archbishop	9,000	1,721	3,700	5,300
72	Robert J. Rodday *et al.*	5,500	1,350	3,000	2,500
	City of Boston	105,000	16,926	36,000	69,000
94	Frederick W. Rogers tr.	6,400	1,400	3,000	3,400
96	Frederick W. Rogers tr.	6,500	1,400	3,000	3,500
98	Association for Ind. Co-Operative Living	6,900	1,400	3,000	3,900
100	Association for Ind. Co-Operative Living	6,900	1,400	3,000	3,900
102	Joseph N. Leasher	5,700	1,400	3,000	2,700
104	Sarkis N. Leasher	5,700	1,400	3,000	2,700
106	Farida F. Maloof	5,500	1,400	3,000	2,500
108	John George	6,000	1,400	3,000	3,000
110	Wm. H. H. Parcher	4,800	1,400	3,000	1,800
112	Wm. H. H. Parcher	4,400	1,140	2,400	2,000
	City of Boston	107,000	17,540	32,900	74,100
	Cor. Oak.				
144	Annie M. Tobin	4,500	1,400	2,500	2,000
146	Simon J. Gerroir	3,900	1,400	2,500	1,400
148	William H. H. Parcher	3,500	1,400	2,500	1,000
150	Lester W. Cole	4,000	1,400	2,500	1,500

No.	Owner	Total	Sq. Ft.	Land	Building
152	George Abdalah *et al.* trs.	$ 2,700	1,400	$ 2,500	$ 200
	George Abdalah *et al.* trs.	2,500	1,400	2,500	
156	Antonio Scheppissi	3,500	945	1,700	1,800
158	Antonio Scheppissi	3,200	951	1,700	1,500
160	Lucy J. Gahan	7.400	999	4,000	3,400
	Cor. Curve.				

UNION STREET.

	Cor. North.				
1, 13	C. E. Cotting *et al.* trs.	287,500	7,734	270,700	16,800
15	Fifty Associates	51,000	1,885	47,100	3,900
17, 19	Fifty Associates	66,000	2,445	61,100	4,900
21	Fifty Associates	33,500	1,136	30,800	2,700
23	Fifty Associates	30,000	1,018	27,500	2,500
25	Fifty Associates	87,000	3,611	79,400	7,600
31, 35	Walker & Pratt Mfg. Co.	175,000	5,396	161,900	13,100
37	Austin T. White	18,500	429	17,200	1,300
41, 43	Austin T. White	55,000	2,000	54,000	1,000
	Frank A. Connors	83,500	3,738	63,500	20,000
	Junc. Marshall.				
45, 53	Mass. General Hospital	106,000	2,180	98,100	7,900
55	Mass. General Hospital	40,500	600	39,000	1,500
	Cor. Hanover.				
59, 65	John W. Wheelwright	102,000	2,500	87,500	14,500
69, 73	Roxa S. Southard *et al.* trs.	109,000	4,249	93,500	15,500
75, 85	Roxa S. Southard *et al.* trs.	87,000	3,273	72,000	15,000
87, 95	Roxa S. Southard *et al.* trs.	138,000	3,817	114,500	23,500
97, 103	Aug. L. Thorndike *et al.*	72,000	1,800	63,000	9,000
	Cor. Blackstone.				

2	Fifty Associates	66,400	918	64,300	2,100
6	Fifty Associates	54,400	865	51,900	2,500
8	Fifty Associates	43,000	683	41,000	2,000
	Junc. Friend.				
16	Theodore Jones *et al.* trs.	95,500	1,889	85,000	10,500
20, 24	Franklin Dexter hrs.	34,000	1,041	31,200	2,800
26, 28	Alison B. Hill	58,500	1,620	48,600	9,900
32, 34	Alfred Bowditch *et al.* trs.	42,000	1,200	36,000	6,000
36, 38	Alfred Bowditch *et al.* trs.	46,000	1,300	39,000	7,000
40, 42	John Brewster hrs.	41,000	1,215	36,500	4,500
44, 46	Wm. Brewster *et al.*	42,000	1,325	37,100	4,900
48, 50	Myer Dana *et al.*	71,500	2,120	59,400	12,100
52, 54	Myer Dana *et al.*	72,000	2,250	63,000	9,000
56, 58	James Davis hrs.	78,000	2,349	65,800	12,200
60, 62	James Davis hrs.	75,000	2,104	63,100	11,900

BANKERS REALTY COMPANY
AMES BUILDING BOSTON
FINANCING MANAGING BUYING SELLING LEASING

No.	Owner	Total	Sq. Ft.	Land	Building
64, 66	James Davis hrs.	$60,500	1,468	$46,900	$13,600
	Cor. Hanover.				
80, 86	Francis C. Welch *et al.* trs.	61,500	2,158	54,000	7,500
88, 90	Francis C. Welch *et al.* trs.	27,000	1,100	22,000	5,000
92, 94	Hales W. Suter *et al.* trs.	27,000	946	23,700	3,300
96, 98	Hales W. Suter *et al.* trs.	27,000	946	23,700	3,300
102	Hales W. Suter *et al.* trs.	30,500	946	23,700	6,800
106	Francis Thompson hrs.	44,000	1,053	36,900	7,100
108, 110	Henry C. Richards hrs.	34,500	915	32,000	2,500

UNION PLACE.

	Cor. Wall.				
1	Ira Litchfield hrs.	4,200	434	1,700	2,500
3	Ira Litchfield hrs.	2,900	433	1,200	1,700
5	Ira Litchfield hrs.	2,700	433	1,000	1,700

UNITY STREET.

1	Giacomo Vignale *et al.*	9,800	1,391	4,700	5,100
1A	Joseph Di Peso	7,300	894	3,500	3,800
3	Jennie Dondero	8,500	1,341	4,000	4,500
7	Louis Biggi	14,600	1,561	5,500	9,100
	Cor. Union Court.				
11	Antonio Repetto	10,000	1,016	4,000	6,000
15	Sabino Polcari *et al.*	11,200	1,197	4,700	6,500
17	Emelia Scarpa	8,600	1,193	3,600	5,000
19	Antonio Campagnoni *et al.*	8,000	1,330	4,000	4,000
21	Joseph Devoto *et al.*	6,400	1,722	5,200	1,200
r. 21	Joseph Devoto *et al.*	3,000	750	1,900	1,100
23	Teresa Bernassani	6,000	1,143	3,200	2,800

6	Antonio Carmuso	7,100	625	3,100	4,000
8	Margherita Fiorentino	7,600	895	3,100	4,500
10	Dionize Bedendictis *et al.*	7,900	847	2,900	5,000
12	Michael Vannelli	9,200	1,075	3,200	6,000
14	Pietrangelo Vannelli	8,900	1,024	2,900	6,000
16	Pietro Folino	6,900	945	3,200	3,700
r. 16	Alfonso Pristia *et al.*	4,600	1,691	3,000	1,600
18	Luigi Caiani	6,900	945	3,200	3,700
20	Pasquale Manfra *et al.*	9,800	945	4,800	5,000
	Cor. Webster Avenue.				
22	Humphrey Chadbourne dev.	4,200	780	2,700	1,500
24	Agnes McGrath	4,200	780	2,700	1,500
26	Francisco Demarche	5,700	732	3,000	2,700

WILLIAM P. NATALE
Will Buy or Trade Real Estate. 131 STATE ST.

HANOVER TRUST CO.
MOST CONVENIENT BANK TO DO BUSINESS WITH
COR. WASHINGTON AND WATER STREETS BOSTON

UNITY COURT.

No.	Owner	Total	Sq. Ft.	Land	Building
9	Francesco Iannessa	$ 7,000	1,146	$ 2,000	$ 5,000
21	Angela Badaracco	6,100	936	1,600	4,500
23	Guiseppi Raia *et al.*	4,000	900	1,600	2,400
6	Lorenzo Blanciforti	4,400	694	1,700	2,700
12	Francesca Scarcella	5,000	780	1,400	3,600
14	Giacomino Forgione	4,300	763	1,300	3,000
16	William Brennan hrs.	2,700	714	1,200	1,500
18	Annie C. Fopiano	2,700	700	1,200	1,500
20	Agnese Salerno	4,700	700	1,200	3,500
22	James Cavanagh	3,300	730	1,300	2,000

UTICA STREET.

	Herbert B. Bailey *et al.* trs.	33,600	2,508	17,600	16,000
	Chas. E. Cotting *et al.* trs.	9,000	495	4,000	5,000
	Cor. Utica Place.				
	Abraham Kadane	4,100	690	4,100	
	Helen S. Hunt	8,000	1,340	8,000	
33, 39	Wm. B. French *et al.* trs.	97,800	4,058	52,800	45,000
41, 45	Emily H. Walker devs.	26,100	2,625	17,100	9,000
49	Abraham Kadane	12,400	1,889	11,300	1,100
51	Theodore S. Harris devs.	6,800	1,000	6,000	800
76, 80	Boston & Albany R. R. Co.	14,800	1,400	9,800	5,000
	Boston & Albany R. R. Co.	9,800	1,400	9,800	
	Boston & Albany R. R. Co.	9,800	1,400	9,800	
	Boston & Albany R. R. Co.	9,800	1,400	9,800	
84, 86	Boston & Albany R. R. Co.	12,000	1,400	9,800	2,200
88	Boston & Albany R. R. Co.	12,000	1,400	9,800	2,200
90	Boston & Albany R. R. Co.	12,000	1,400	9,800	2,200
92	Boston & Albany R. R. Co.	14,000	1,400	9,800	4,200
94, 98	Boston & Albany R. R. Co.	12,000	1,400	9,800	2,200
100, 102	Boston & Albany R. R. Co.	12,000	1,400	9,800	2,200
104	Boston & Albany R. R. Co.	12,000	1,400	9,800	2,200
106, 108	Boston & Albany R. R. Co.	12,300	1,449	10,100	2,200
110, 116	Boston & Albany R. R. Co.	96,600	6,658	46,600	50,000
	Cor. Harvard.				

UTICA PLACE.

1	Helen S. Hunt	5,500	1,100	5,000	500
2	Margaret E. Goulding *et al.*	6,000	1,017	4,600	1,400
3	John H. Spencer	6,000	1,017	4,600	1,400

BANKERS REALTY COMPANY
AMES BUILDING BOSTON
FINANCING MANAGING BUYING SELLING LEASING

WALL STREET.

No.	Owner	Total	Sq. Ft.	Land	Building
1	Sarah Cohen	$12,600	962	$ 4,800	$ 7,800
3, 3A	Max H. Morse	11,600	1,400	4,200	7,400
5	Catherine Farley	7,800	1,432	4,300	3,500
7	Max H. Morse	9,000	1,500	4,500	4,500
9	Mendel Morse	6,000	616	2,000	4,000
11	Nathan Schwartz	11,500	1,250	5,000	6,500
21	Jenny Levitt	12,200	1,240	4,700	7,500
23	Adolph Morse	12,000	1,350	4,400	7,600
25	Mendel Morse	13,800	1,230	4,300	9,500
27	Mendel Morse	7,300	600	2,100	5,200
29	Mendel Morse	7,300	600	2,100	5,200
35	Hector Palladino	9,900	1,320	4,600	5,300
37	Henry Kotler *et al.*	9,100	1,082	3,500	5,600
39	Henry Kotler *et al.*	9,300	1,129	3,700	5,600
41	Joseph Weinberg *et al.*	9,300	1,153	3,700	5,600
43	Joseph Weinberg *et al.*	9,100	1,080	3,500	5,600
45	Joseph Gilman	8,000	1,080	3,500	4,500
47	Mendell Morse	7,100	1,080	3,500	3,600
49	Joseph Herman	7,800	1,320	4,300	3,500
51	Abraham Mikels	7,300	1,320	4,300	3,000
53	Adolph Morse	8,400	1,359	4,400	4,000
4	Florence I. Plummer	6,400	1,000	3,000	3,400
6	Dora Shlager	6,400	1,000	3,000	3,400
8	Hyman Cohen	7,600	1,000	3,000	4,600
10	Harry W. Schwartz	6,000	1,000	3,000	3,000
12	John Faust T. T.	5,800	1,000	3,000	2,800
14	Fannie Tarlinsky	7,000	995	3,000	4,000
16, 18	Leopold Goldin Cor. Cotting.	8,600	655	3,600	5,000
20, 24	Sarah Kroll	27,900	2,428	12,100	15,800
	Congregation Beth Jacob	21,000	3,649	12,800	8,200
30	Congregation Beth Jacob	4,900	1,375	4,800	100
32	Mendel Morse	10,500	997	3,500	7,000
34	Rebecca Leshefsky	9,500	968	3,400	6,100
36	Jennie Gordon	5,600	927	3,200	2,400
38	Guiseppe Valenti *et al.*	7,800	889	3,100	4,700
40, 42	Mendel Morse *et al.*	18,400	1,842	6,400	12,000
44	Maurice Coron	5,100	760	2,700	2,400
46	Mary E. Clark	5,200	800	2,800	2,400
48	Kate M. Russell	5,200	666	2,700	2,500
50	Richard Morrison dev.	5,000	619	2,500	2,500
52, 54	Richard Morrison dev.	5,000	548	2,500	2,500

WILLIAM E. McCOY & CO., REAL ESTATE AND INSURANCE
OFFICES: 451 Old South Bldg., Boston; 1345 Beacon Street, Brookline

BANKERS REALTY COMPANY
AMES BUILDING BOSTON
FINANCING MANAGING BUYING SELLING LEASING

WARRENTON STREET.

No.	Owner	Total	Sq. Ft.	Land	Building
5	Caroline M. Roundy	$ 11,500	1,313	$ 7,900	$ 3,600
7	Caroline M. Roundy	10,100	1,387	6,600	3,500
9	Paul O. E. Goldner	9,300	1,582	6,300	3,000
11	Mass. General Hospital	8,800	1,454	5,800	3,000
13	Benjamin C. Laney	8,400	1,356	5,400	3,000
15	Mass. General Hospital	8,700	1,416	5,700	3,000
17	Mass. General Hospital	5,000	613	2,500	2,500
19	Mass. General Hospital	5,000	618	2,500	2,500
21	Mass. General Hospital	11,000	1,790	7,200	3,800
23	Mass. General Hospital	7,900	1,592	6,400	1,500
25	City of Boston	9,900	1,783	7,100	2,800
33	Michael P. Murphy	8,200	1,550	6,200	2,000
35	Michael P. Murphy	8,300	1,493	6,300	2,000
35½, 41	Michael P. Murphy	16,000	2,962	14,800	1,200
6	William White tr.	11,900	950	8,100	3,800
	Barnard Memorial	69,600	8,231	57,600	12,000
14, 16	Asso. for Ind. Co-Op. Living	25,000	2,350	9,400	15,600
18	Jane Bray	8,000	1,150	4,600	3,400
20	Francis C. Welch	8,600	1,200	4,800	3,800
22	Julia E. Sullivan	7,500	1,050	4,200	3,300
24	Julia E. Sullivan	7,500	1,060	4,200	3,300
26	Thos. J. Emery *et al.* trs.	6,600	1,050	4,200	2,400
28	Thos. J. Emery *et al.* trs.	6,600	1,060	4,200	2,400
30, 32	Harry Warsofsky	24,000	2,312	8,100	15,900
34	Laura E. Gowing	6,000	1,000	4,000	2,000
36	Thomas Snow hrs.	6,000	1,000	4,000	2,000
38	Alma F. Currier	7,500	995	5,500	2,000
40	Alma F. Currier	9,300	770	7,300	2,000

WASHINGTON STREET.

1	Rob. H. Gardiner *et al.* trs.	270,000	8,037	200,900	69,100
9, 11	Francis C. Welch *et al.* trs.	18,500	214	17,100	1,400
15, 19	William Sheafe *et al.* trs.	138,500	3,880	116,400	22,100
21, 25	Andrew M. Morton	96,500	2,500	82,500	14,000
27, 29	Arioch W. Erickson	57,000	1,041	46,800	10,200
33, 37	Maria W. Gaffield Cor. Friend	45,000	536	37,500	7,500
39, 41	William A. Paine	130,000	3,162	113,800	16,200
43	Arthur Wallace	35,000	328	32,800	2,200

Newton REAL ESTATE in this section may be referred to Local office. :: ::
HENDERSON & ROSS
630 Commonwealth Ave., Newton
148 State Street, Boston

W.H.Ballard & Co., Inc. Real Estate Brokers
45 MILK STREET
BOSTON

No.	Owner	Total	Sq. Ft.	Land	Building
49, 55	Arthur Wallace	$ 70,000	1,063	$ 63,800	$ 6,200
57, 59	James M. Beebe hrs.	140,000	1,890	132,300	7,700
	Cor. Hanover.				
67	Simon Vorenberg	88,000	740	81,400	6,600
75	Francis C. Welch *et al.* trs.	208,000	3,729	186,500	21,500
81, 91	Francis C. Welch *et al.* trs.	232,500	3,373	202,300	30,200
	Cor. Elm.				
95, 99	Fifty Associates	123,600	1,527	106,900	16,700
103	Fifty Associates	145,000	2,366	118,300	26,700
107	Fifty Associates	147,000	2,496	124,800	22,200
111, 117	Fifty Associates	345,000	5,766	288,300	56,700
119	Fifty Associates	140,000	2,262	119,900	20,100
125, 129	Fifty Associates	107,500	1,710	94,000	13,500
131, 137	Louis Strauss tr.	260,000	2,840	241,600	18,400
	Cor. Brattle.				
147	Albert J. Lovett tr.	140,000	984	132,800	7,200
	Cor. Cornhill.				
155, 157	Charles B. Wheelock *et al.* trs.	385,000	2,996	269,600	115,400
159, 161	David S. Greenough *et al.* trs.	62,500	523	60,500	2,000
163, 165	Cornhill Realty Co.	273,000	4,060	231,400	41,600
167, 171	John J. Martin	385,000	4,866	316,300	68,700
173, 175	George G. Crocker	165,000	2,114	148,000	17,000
177, 179	George N. Black	136,000	1,659	124,400	11,600
	Cor. Court.				
197, 201	Sarah C. Sears tr.	1,800,000	11,055	1,602,900	197,100
	Cor. Cornhill Court.				
205, 211	Josiah H. Benton, Jr., *et al.* trs.	796,000	5,270	737,800	58,200
	Cor. Court Avenue.				
219, 221	R. & W. Trin. Church tr.	310,000	2,000	280,000	30,000
223, 225	Peter Bent Brigham Hosp.	294,000	2,512	268,800	25,200
227, 229	Charles S. Eaton	250,500	2,100	224,700	25,800
231, 233	Elizabeth R. Cabot	242,500	2,100	224,700	17,800
235, 239	William W. Vaughan *et al.* trs.	327,500	2,700	288,900	38,600
243	Samuel W. Bridgham *et al.* trs.	226,000	1,700	212,500	13,500
245, 249	Anna Perkins Rogers	360,000	3,200	336,000	24,000
255, 257	Harry L. Rice *et al.* trs.	330,000	2,712	284,700	45,300
259, 261	Post Publishing Co.	272,000	3,463	263,100	8,900
263, 265	Post Publishing Co.	265,000	3,356	255,000	10,000
267, 269	Sarah Hughes hrs. *et al.*	263,000	2,300	241,500	21,500
275	Mass. General Hospital	258,000	2,200	235,400	22,600
277, 281	Robert F. Herrick *et al.* trs.	245,500	1,635	237,600	7,900
283	George B. Inches *et al.*	840,000	4,868	827,500	12,500
	Cor School.				
287, 293	Moses Williams *et al.* trs.	465,000	2,403	439,700	25,300
295, 297	Geo. B. Inches *et al.* trs.	196,000	1,726	186,400	9,600
299	John D. Bates hrs. *et al.*	233,000	2,300	225,400	7,600

POOLE AND BIGELOW 70 KILBY ST.
DOWN TOWN INVESTMENT TEL. 680
PROPERTIES FOR SALE in Ward 5

JOSEPH CONGDON
79 Milk St. REAL ESTATE BOSTON

No.	Owner	Total	Sq. Ft.	Land	Building
303, 305	W. H. Boardman hrs. *et al.*	$ 209,000	2,170	$ 201,800	$ 7,200
307, 311	John A. Hughes hrs.	504,000	4,500	468,000	36,000
	Cor. Harvard Place.				
317, 319	Chas. E. Cotting *et al.* trs.	515,000	4,429	460,600	54,400
323, 325	Mass. General Hospital	636,000	9,081	626,600	9,400
327, 335	Mass. General Hospital	173,000	1,504	163,900	9,100
339, 343	Wm. F. Wharton *et al.* trs.	275,000	2,394	265,700	9,300
345	Tappan E. Francis hrs.	147,000	1,034	137,500	9,500
	Cor. Ordway Place.				
349	Fannie E. Morrison	206,000	1,767	199,700	6,300
353, 355	Fannie E. Morrison	89,600	623	84,100	4,500
357	Fannie E. Morrison	84,600	602	81,300	3,300
361	Fannie E. Morrison	256,000	2,083	245,800	10,200
365	Hugh M. Nelson devs.	233,000	1,932	228,000	5,000
367, 369	I. A. Ratshesky *et al.*	595,000	3,155	511,100	83,900
	Cor. Bromfield.				
371, 373	Richard H. Dana *et al.* trs.	840,000	5,520	712,100	127,900
375, 387	Moses Williams *et al.* trs.	1,350,000	12,460	1,071,600	278,400
395, 403	Aug. Hemenway *et al.* trs.	1,150,000	14,399	1,079,900	70,100
407	P. & F. of Harvard College	490,000	3,337	467,200	22,800
413, 415	P. & F. of Harvard College	427,000	3,970	397,000	30,000
417, 425	Henry S. Grew *et al.* trs.	922,000	7,437	847,800	74,200
427, 429	Edward E. Salisbury	236,000	1,354	230,200	5,800
431, 435	William Donneson hrs. *et al.*	1,625,000	7,491	1,310,900	314,100
	Cor. Winter.				
443, 449	Geo. A. Carpenter	945,000	4,142	787,000	158,000
451	J. Sumner Draper *et al.* trs.	437,000	1,963	337,600	99,400
463	Franklin Dexter hrs.	1,410,000	6,250	1,062,300	347,700
465, 467	Old Colony Trust Co.	895,000	6,534	849,400	45,600
469, 481	Robt. M. Morse *et al.* trs.	1,510,000	8,160	1,468,800	41,200
	Cor. Temple Place.				
485, 487	Wm. O. Blake	1,553,000	8,531	1,399,400	213,600
501, 509	Mary E. F. Codman	810,000	5,135	770,300	39,700
	Cor. West.				
511	Thomas Carter *et al.*	1,070,000	7,286	852,500	217,500
515, 521	George R. White	678,000	6,062	588,000	90,000
523, 525	George R. White	455,000	4,266	383,900	71,100
531, 535	Deming J. Hastings *et al.*	360,000	3,685	342,700	17,300
537, 541	Mary C. Keith hrs.	875,000	26,149	784,500	90,500
543, 547	Chas. F. Adams *et al.* trs.	725,000	9,354	673,500	51,500
549, 559	Arthur H. Pray *et al.* trs.	1,060,000	16,565	877,900	182,100
565	Mass. General Hosp. *et al.*	208,000	2,679	198,200	9,800
567	James F. Wall	147,000	1,866	138,100	8,900
569	Emeline B. Cox hrs.	365,000	4,328	341,900	23,100
575, 577	Robt. H. Gardiner *et al.* trs.	430,000	4,515	397,300	32,700
581, 583	A. Shuman	400,000	3,056	351,400	48,600
	Cor. Avery.				

HANOVER TRUST CO.
MOST CONVENIENT BANK TO DO BUSINESS WITH
COR. WASHINGTON AND WATER STREETS BOSTON

PIERCE L. McCARTHY
REAL ESTATE — 18 Tremont St.

No.	Owner	Total	Sq. Ft.	Land	Building
589, 595	Commonwealth Associates	$ 840,000	5,625	$ 618,800	$221,200
603	John Roessle	625,000	5,811	563,700	61,300
	Cor. Fayette Court.				
607, 611	James Parker *et al.* trs.	779,000	7,059	684,700	94,300
615	Jason S. Bailey	597,000	6,650	552,000	45,000
617, 619	Lotta M. Crabtree	723,000	11,933	656,300	66,700
623, 631	Lotta M. Crabtree	460,000	3,996	387,600	72,400
633, 637	Mary C. Johnson	385,000	2,735	322,700	62,300
641	Abraham Shuman	275,000	1,064	250,000	25,000
	Cor. Boylston.				
645, 657	Boylston Market Assoc.	1,690,000	15,409	1,510,100	179,900
	Cor. Boylston Square.				
659, 667	Boylston Market Assoc.	660,000	13,301	412,300	247,700
669, 675	Riverbank Improvement Co.	180,000	3,286	164,300	15,700
677, 679	Edmund H. Talbot *et al.* trs.	110,000	1,512	98,300	11,700
	Cor. LaGrange.				
681, 683	James J. Doherty *et al.* trs.	102,000	1,424	92,600	9,400
685, 687	Edward H. Eldredge *et al.*	73,000	1,425	65,600	7,400
689, 691	Edward H. Eldredge *et al.*	75,000	1,470	67,600	7,400
693, 703	Joshua Bennett hrs.	236,000	4,650	213,900	22,100
707	Fannie A. Tinkham	92,000	1,392	87,700	4,300
	Cor. Eliot.				
709, 711	Robert S. Barlow *et al.* trs.	84,300	1,669	81,800	2,500
715, 717	Robert S. Barlow *et al.* trs.	63,200	1,608	48,200	15,000
721, 725	Joseph B. Thomas hrs.	95,400	3,017	78,400	17,000
727, 733	A. Shuman	126,600	4,845	106,600	20,000
735, 737	A. Shuman	85,000	2,278	61,500	23,500
	Cor. Dix Place.				
739, 745	R. H. Gardiner *et al.* trs.	241,000	6,412	141,100	99,900
747, 751	R. H. Gardiner tr. *et al.*	56,100	2,479	47,100	9,000
753, 755	Laurence Minot *et al.* trs.	51,000	2,184	41,500	9,500
757, 759	Laurence Minot *et al.* trs.	53,500	2,290	43,500	10,000
761, 767	Henry S. Grew *et al.* trs.	94,400	4,506	83,400	11,000
769, 771	Warren B. P. Weeks *et al.* trs.	56,000	2,334	46,700	9,300
773, 779	Warren B. P. Weeks *et al.* trs.	117,200	4,560	111,700	5,500
	Cor. Hollis.				
781, 789	David W. Foster hrs.	68,700	2,444	56,200	12,500
791, 795	Fifty Associates	108,500	6,798	88,500	20,000
801, 815	Frederick R. Sears *et al.* trs.	106,200	6,626	86,200	20,000
819, 823	Wm. D. Hunt *et al.*	32,700	1,237	24,700	8,000
825	David Sears *et al.*	39,500	1,460	38,000	1,500
	Cor. Common.				
827	Jonathan H. Mann *et al.*	104,400	4,442	84,400	20,000
837, 847	Mass. General Hospital	91,000	5,060	81,000	10,000
r. 849	Mass. General Hospital	77,400	9,485	47,400	30,000
851, 855	Mass. General Hospital	76,000	4,500	72,000	4,000

HENRY W. SAVAGE, Inc.
Boston, Brookline and Newton Real Estate

A. B. SEE ELECTRIC ELEVATORS

Minot Bldg., 111 Devonshire St., Boston

No.	Owner	Total	Sq. Ft.	Land	Building
857, 859	Mass. General Hospital	$ 27,000	1,380	$ 23,500	$ 3,500
861, 867	Elizabeth P. Daggett	60,000	2,900	49,300	10,700
869, 871	Cyrus S. Hapgood devs.	24,000	1,113	20,000	4,000
873, 875	Jos. E. Worcester *et al.* trs.	26,800	1,264	22,800	4,000
877	Hiram Johnson *et al.* trs.	46,000	1,500	36,000	10,000
	Cor. Warrenton.				
883	William White devs.	47,300	1,694	37,300	10,000
885, 887	Grace K. Underwood *et al.*	40,600	2,037	30,600	10,000
889, 897	Geo. H. Pettee	107,000	3,896	52,600	54,400
899, 901	Fifty Associates	87,200	3,521	72,200	25,000
	Cor. Broadway.				
911, 915	Edward L. Bartlett	85,000	2,144	60,000	25,000
923, 927	William H. Reed *et al.* trs.	90,000	7,528	56,500	33,500
	Cor. Ohio.				
929, 931	Renton Whidden *et al.* trs.	30,100	17,600	28,100	2,000
933, 935	Renton Whidden *et al.* trs.	36,300	2,050	34,800	1,500
	Cor. Corning.				
941, 945	Clarence P. Seaverns tr.	68,000	3,758	60,100	7,900

6, 8	Edw. H. Eldredge *et al.* trs.	51,000	1,240	49,600	1,400
12	Henry C. Richards hrs.	34,500	915	32,000	2,500
14, 16	Francis Thompson hrs.	44,000	1,053	36,900	7,100
18, 40	Francis C. Welch *et al.* trs.	158,000	4,720	141,600	16,400
50	P. & F. of Harvard College	94,000	850	85,000	9,000
	Cor. Hanover.				
60, 64	Thomas Capen hrs.	179,000	2,128	170,200	8,800
70, 72	Charles W. Whittier trs.	49,000	905	42,500	6,500
76	Charles W. Whittier trs.	58,000	1,647	47,800	10,200
78, 80	Charles W. Whittier trs.	65,000	1,982	53,500	11,500
82, 84	Charles W. Whittier trs.	70,000	2,236	60,300	9,700
86, 88	Charles W. Whittier trs.	90,000	2,549	68,800	21,200
90	Charles W. Whittier trs.	90,000	2,852	77,000	13,000
96	Charles W. Whittier trs.	228,000	6,793	197,000	31,000
108, 128	Fifty Associates	175,000	2,785	167,100	7,900
	Cor. Elm.				
130, 142	David Greenough hrs.	189,000	2,050	184,500	4,500
	Cor. Dock Square.				
152	Susan H. Taylor	90,000	623	84,000	6,000
	Cor. Devonshire.				
156, 164	C. E. Cotting *et al.* trs.	215,000	1,953	205,000	10,000
168	Mass. Realty-Com. Co.	105,000	1,297	99,900	5,100
170, 172	Emma E. Smith *et al.* trs.	115,000	1,311	98,300	16,700
174, 178	Susanna B. Howe *et al.*	190,000	2,443	183,200	6,800
180, 188	Charles K. Cobb *et al.* trs.	325,000	4,123	309,200	15,800
192, 196	F. Peabody, Jr., *et al.* trs.			Valued 10 State	

A. DUDLEY DOWD, 16 State Street

Will Buy Suburban Estates for Development

WM. PEASE O'BRIEN REAL ESTATE BROKER :: ::
Leasing, Sale and Management
Boston Business Property
45 Milk St.

No.	Owner	Total	Sq. Ft.	Land	Building
200	Francis Peabody *et al.* trs.			Valued at 10 State	
204	F. Peabody, Jr., *et al.* trs.			Valued at 10 State	
	Cor. State.				
	City of Boston	$777,800	4,239	$741,800	$ 36,000
	Cor. State.				
214, 220	State St. Trust Co.	663,000	3,518	650,800	12,200
222, 226	State St. Trust Co.	154,000	1,115	145,000	9,000
228	Globe Newspaper Co.	186,000	1,469	183,600	2,400
232	Globe Newspaper Co.	197,000	1,540	192,500	4,500
238	David Sears *et al.*	268,000	1,998	219,800	48,200
240, 244	David Sears *et al.*	540,000	4,062	446,800	93,200
246, 248	Globe Newspaper Co.	368,000	3,017	316,700	51,300
250	Martha C. Codman	192,000	1,600	176,000	16,000
254, 256	P. & F. of Harvard College	405,000	3,364	363,300	41,700
258	E. P. Whitney *et al.* trs.	235,000	1,700	190,400	44,600
262, 268	Aug. P. Loring *et al.* trs.	765,000	3,705	555,600	209,400
	Cor. Water.				
276, 278	M. Williams, Jr., *et al.* trs.	800,000	4,716	683,800	116,200
	Cor. Spring Lane.				
306	M. Williams, Jr., *et al.* trs.	2,700,000	24,200	1,766,400	933,600
	Old South Association	219,400	1,625	219,400	
	Old South Association	1,254,000	8,500	1,232,500	21,500
	Cor. Milk.				
322, 328	Boston Transcript Co.	665,000	3,664	641,200	23,800
330, 332	Elizabeth H. McCalla	211,000	1,671	198,800	12,200
336	Blanche Shimmin devs.	228,000	1,741	203,700	24,300
338, 340	Wm. P. Blake *et al.* trs.	353,000	3,742	310,600	42,400
342, 344	James Parker *et al.* trs.	290,000	2,843	267,200	22,800
348, 350	Amasa Whiting hrs.	445,000	5,391	404,300	40,700
352, 356	P. & F. of Harvard College	588,000	5,858	544,800	43,200
360	George A. Goddard *et al.*	442,000	3,913	407,000	35,000
364, 368	P. & F. of Harvard College	328,000	2,760	289,800	38,200
370	Chas. W. Breck *et al.* trs.	211,000	1,742	191,600	19,400
372, 374	Moses Williams *et al.*	200,000	1,643	180,700	19,300
376, 378	John Lowell *et al.* trs.	380,000	2,084	354,300	25,700
	Cor. Franklin.				
384	Emma E. Smith *et al.*	390,000	1,947	356,300	23,700
386, 388	Moses Williams *et al.* trs.	294,000	2,357	259,300	34,700
398	Aimee Sargent	554,000	7,337	498,900	55,100
400	Samuel Carr *et al.* trs.	910,000	10,940	798,600	111,400
418, 420	George A. Dill	316,000	1,560	265,200	50,800
422, 424	Luther Adams hrs.	315,000	1,550	263,500	51,500
426	Samuel Carr *et al.* trs.	4,315,000	24,234	2,956,500	1,358,500
	Cor. Summer.				
432, 440	P. & F. of Harvard College	1,740,000	10,530	1,663,700	76,300
442, 444	Francis C. Welch *et al.* trs.	409,000	3,000	390,000	19,000

FRED'K O. WOODRUFF
BUSINESS PROPERTY BROKER 95 MILK STREET

FRED'K O. WOODRUFF
BUSINESS PROPERTY BROKER 95 MILK STREET

No.	Owner	Total	Sq. Ft.	Land	Building
446, 448	Francis C. Welch *et al.* trs.	$ 140,000	955	$ 135,600	$ 4,400
450, 456	Francis C. Welch *et al.* trs.	1,445,000	13,592	1,359,200	85,800
r. 450, 456	Francis C. Welch *et al.* trs.	274,000	5,935	267,100	6,900
	(Central Court.)				
r. 450	Francis C. Welch *et al.* trs.	304,000	7,040	281,600	22,400
r. 450, 456	Sam'l Salisbury hrs. *et al.*	113,000	2,349	105,700	7,300
r. 450	Francis C. Welch *et al.* trs.	83,000	1,390	75,100	4,900
464, 472	Eben D. Jordan *et al.* trs.	880,000	4,694	844,900	35,100
	Cor. Avon.				
474, 480	Mass. General Hospital	633,000	2,805	561,000	72,000
484, 486	Richard Schwartz	430,000	2,874	411,000	19,000
488, 490	Samuel B. Doggett tr.	475,000	4,080	428,400	46,600
492, 494	Richards M. Bradley *et al.* trs.	290,000	1,860	266,000	24,000
496, 500	Mass. General Hospital	595,000	2,882	518,800	76,200
	Cor. Bedford.				
504, 506	Joseph T. Brown *et al.*	260,000	1,375	247,500	12,500
508	Richard S. Whitney *et al.*	325,000	2,935	299,400	25,600
512, 516	Simon Vorenberg	475,000	4,300	438,600	36,400
518, 536	Frothingham Buildings	1,975,000	34,756	1,807,300	167,700
538, 540	Francis A. Moseley dev.	190,000	2,684	153,000	37,000
542, 544	Harry H. Thorndike *et al.*	180,000	2,552	150,600	29,400
546, 548	Arthur L. Howard *et al.* trs.	155,000	1,840	132,500	22,500
	Sally A. Dwight hrs.	99,000	851	89,400	9,600
	Cor. Norfolk Place.				
558, 568	Oliver Ames *et al.* trs.	1,240,000	18,601	1,116,100	123,900
	Cor. Chickering Place.				
572	Arioch W. Erickson trs.	470,000	4,712	438,200	31,800
	Cor. Hayward Place.				
590, 622	Chas. E. Cotting *et al.* trs.	4,100,000	48,998	3,037,900	1,062,100
	Cor. Essex.				
628, 636	Frederick R. Sears *et al.* trs.	925,000	8,645	890,400	34,600
642, 644	Hiram M. Burton *et al.* trs.	345,000	4,455	289,600	55,400
654	John H. Pray & Sons Co., lessees	187,600	2,714	162,800	24,200
656, 658	Samuel Carr *et al.* trs.	865,000	19,381	581,400	283,600
660, 672	John W. Flavin	361,000	7,140	328,400	32,600
	Cor. Beach.				
680	Hiram M. Burton *et al.*	235,000	3,950	177,800	57,200
692	Hiram M. Burton *et al.*	345,000	12,420	248,400	96,600
694, 700	Chas. H. W. Foster *et al.* trs.	465,000	11,754	364,400	100,600
	Cor. Kneeland.				
704	New England Trust Co. tr.	79,900	3,400	51,000	28,900
710, 724	New Eng. Trust Co. tr.	342,000	8,653	274,700	67,300
726, 730	Augustus Lowell hrs.	101,000	4,203	79,900	21,100
732	Charles U. Cotting hrs.	40,000	1,656	31,500	8,500
740	Patrick Bowen	119,000	3,977	83,500	35,500
	Cor. Harvard.				
744, 756	Annie B. Matthews *et al.*	236,500	12,280	196,500	40,000

HAYES & WELCH
REAL ESTATE 30 STATE STREET

W. H. Ballard & Co., Inc. Real Estate Brokers
45 MILK STREET
BOSTON

No.	Owner	Total	Sq. Ft.	Land	Building
758, 764	Benj. S. Blanchard *et al.*	$ 47,200	3,247	$ 42,200	$ 5,000
766	John C. Gray *et al.* trs.	23,500	1,545	21,600	1,900
770, 772	Holland System Inc.	58,000	2,970	50,500	7,500
	Cor. Bennet.				
782	Evelyn Pratt *et al.*	121,000	4,075	73,400	47,600
786, 790	Evelyn Pratt *et al.*	83,000	3,329	49,900	33,100
792, 802	Louis F. Foster *et al.*	44,800	2,329	34,900	9,900
804, 806	George J. Wilson	73,000	2,791	41,900	31,100
810	Chas. A. Digney *et al.* trs.	33,300	1,420	21,300	12,000
814	Tappan E. Francis hrs.	22,900	1,179	17,700	5,200
818	Livingston Cushing tr.	26,400	1,343	19,500	6,900
822	Livingston Cushing tr.	32,500	1,687	24,500	8,000
828, 834	Charles G. Way	62,000	2,289	33,200	28,800
836, 842	Loren D. Towle	64,200	3,326	48,200	16,000
846, 848	Wm. A. Gaston *et al.* trs.	29,700	1,615	23,400	6,300
850	Boston Elevated Ry. Co.	25,700	1,491	21,600	4,100
854, 856	Myer Berman	34,700	1,567	22,700	12,000
858, 860	Lillie Bacigalupo	37,500	1,423	22,100	15,400
864, 868	Boston Elevated Railway Co.	91,600	3,207	67,300	24,300
	Cor. Oak.				
872	Isabel Anderson	39,000	1,568	34,500	4,500
876, 878	Robt. H. Gardner *et al.* trs.	55,000	1,904	32,400	22,600
880, 890	Joseph Newman	165,000	5,464	92,900	72,100
	Cor. Pine.				
896	Wm. J. Johnson *et al.*	30,400	1,417	26,900	3,500
900	Chas. E. Merrill	23,500	1,272	19,100	4,400
902	Chas. E. Merrill	21,500	1,154	17,300	4,200
906	Chas. E. Merrill	24,000	903	20,800	3,200
	Cor. Broadway.				
	Boston Elevated Ry. Co.	130,000	7,511	127,700	2,300
	Boston Elevated Ry. Co.	74,000	4,160	66,600	7,400
	S. E. Cor. Noanet.				
	Boston & Albany R. R. Co.	5,000	417	5,000	
	Cor. Stillman.				
	WASHINGTON STREET NORTH.				
22, 27	Paul B. Watson *et al.* trs.	110,000	4,622	92,400	17,600
28, 39	Samuel P. Langmaid hrs.	158,500	7,730	131,400	27,100
	Cor. Cooper.				
45, 49	Francis Fisk hrs.	36,000	1,500	30,000	6,000
51, 53	Russell Bradford *et al.*	16,400	729	12,400	4,000
55	F. W. Hunnewell *et al.* trs.	32,000	1,680	23,500	8,500
61	H. H. Hunnewell *et al.* trs.	32,000	1,680	23,500	8,500
63, 65	H. H. Hunnewell *et al.* trs.	32,000	1,680	23,500	8,500
67, 91	John H. Storer *et al.* trs.	463,000	13,614	190,600	272,400
	Cor. Thacher.				
95	Anna F. Doherty	23,000	1,065	20,200	2,800
97, 99	William J. Stober	13,000	1,000	12,000	1,000
105	Francis T. Mullaney T. T.	11,000	900	9,400	1,600

THE NEW ENGLAND TRUST CO.
No. 135 Devonshire Street
BOSTON, MASS.

The new building is occupied exclusively by the company, and affords every convenience.

A. B. SEE ELECTRIC ELEVATORS

Minot Bldg., 111 Devonshire St., Boston

No.	Owner	Total	Sq. Ft.	Land	Building
107	William F. Shedden	$ 11,000	911	$ 9,100	$ 1,900
111	Richard J. Schofield *et al.*	11,400	940	9,400	2,000
117	Richard J. Schofield *et al.*	12,800	940	9,400	3,400
119, 127	Renton Whidden *et al.* trs.	136,000	7,838	70,500	65,500
131	Joseph E. Worcester tr.	12,800	884	8,800	4,000
133	Renton Whidden	15,600	1,647	15,600	
145, 147	John J. Bench	42,500	2,535	24,100	18,400
153	Frank Ferdinand	30,000	1,746	17,500	12,500
161	M. Louisa Hughes	7,700	680	6,800	900
163	Robert H. Ford	6,800	603	6,000	800
169	John J. Bench	6,800	530	5,800	1,000
171, 173	William F. Shedden	9,400	744	8,900	500
175, 183	Calestina Cosolito	34,200	2,060	28,800	5,400
	Cor. Endicott.				
	Cor. Haymarket Sq.				
36, 38	Benjamin Snider *et al.*	68,000	2,331	49,100	18,900
44	Ellen M. Fenno	31,000	916	25,600	5,400
46, 50	Paul B. Watson *et al.* trs.	26,800	1,354	21,700	5,100
52, 54	Paul B. Watson *et al.* trs.	50,000	2,409	41,000	9,000
	Junc. Beverly.				
	Eugene F. Ladd trs.	26,100	1,094	16,400	9,700
88	Boston Protective Dept.	18,800	1,392	18,800	
	Cor. Traverse.				
90, 92	Perkins Ins. for the Blind	62,000	2,822	31,000	31,000
100	Peter Zarella *et al.*	5,300	292	5,300	
	Junc. Medford.				
106	Hartley F. Atwood	15,300	1,013	15,200	100
108, 114	Hartley F. Atwood	16,700	1,108	16,600	100
	Paul B. Watson *et al.* trs.	1,000	55	900	100
124	Thomas Butler *et al.* trs.	3,100	282	3,100	
126, 132	Agnes G. McGaw	39,100	2,160	20,000	19,100
160	Edmund D. Codman *et al.*	541,900	25,730	96,500	445,400
172	Edmund D. Codman *et al.*	150,300	32,929	82,300	68,000

WATER STREET.

	Cor. Washington.				
7	M. Williams, Jr., *et al.* trs.	800,000	4,716	683,800	116,200
	Cor. Devonshire.				
85	Jas. G. Freeman *et al.* trs.	350,000	6,166	296,000	54,000
93	Charles E. Deane *et al.* trs.	60,000	1,054	52,700	7,300
97, 99	Andrew Fiske tr. *et al.*	58,000	1,024	51,200	6,800
115, 117	A. Dudley Dowd	50,000	975	39,000	11,000
119	Wm. J. Stober	31,000	700	28,000	3,000

WILLIAM E. McCOY & CO., REAL ESTATE AND INSURANCE

OFFICES: 451 Old South Bldg., Boston; 1345 Beacon Street, Brookline

POOLE AND BIGELOW 70 KILBY ST.
Real Estate and Mortgages TEL. 680

No.	Owner	Total	Sq. Ft.	Land	Building
	Cor. Congress.				
40	National Shawmut Bank	$2,820,000	12,382	$1,981,100	$838,900
108, 114	Francis R. Bangs *et al.* trs.	205,000	3,200	134,400	70,600
120, 128	Francis R. Bangs *et al.* trs.	110,000	2,650	92,800	17,200

WEBSTER AVENUE.

	Cor. Oliver Court.				
	P. Robert Greene *et al.*	11,700	4,900	8,600	3,100
29	Nellie Canny *et al.*	8,000	1,276	2,200	5,800
	Nellie Canny *et al.*	13,300	3,041	5,300	8,000
	Canny Place.				
37	Frank De Marco	7,000	1,092	3,200	3,800
10	Luigi Provini	2,600	763	1,900	700
18	Celeste Guinzalli *et al.*	2,400	579	1,400	1,000
20	William A. Cary tr.	1,400	400	800	600
22	William A. Cary tr.	1,200	285	600	600
24	P. Robert Greene *et al.*	1,000	250	400	600
26	Angelo Turco *et al.*	2,500	377	900	1,600
38	Miki Solari hrs.	3,000	852	2,100	900
44	Virginio Crovo *et al.*	8,600	1,570	3,100	5,500

WEBSTER PLACE.

1	Leonarda Mazzarella	3,100	800	1,400	1,700
2	Leonarda Mazzarella	2,900	800	1,200	1,700
3	James Fitzgerald	3,300	1,110	1,900	1,400
4	James Fitzgerald	3,000	1,070	1,600	1,400

WENDELL STREET.

	Cor. Hartford.				
17	W. B. P. Weeks *et al.* trs.	18,700	1,072	10,700	8,000
25, 35	Wm. A. Sexton *et al.*	56,900	3,188	31,900	25,000
81	Chas. E. Cotting *et al.* trs.	9,000	900	9,000	
85, 87	Chas. E. Cotting *et al.* trs.	21,800	1,878	18,800	3,000
30, 32	Hannah Quinn	13,000	1,161	9,300	3,700
36, 38	Thomas C. Sutton tr.	10,300	881	7,000	3,300

WESLEY PLACE.

	Cor. Wesley Place.				
3	Pasquale Reppucci *et al.*	7,300	820	3,300	4,000
4	Giovanni B. Deferrara hrs.	6,500	1,000	3,500	3,000
5	Ebenezer Spencer hrs.	6,000	1,000	3,500	2,500

THE NEW ENGLAND TRUST CO.
No. 135 Devonshire Street
BOSTON, MASS.

Accounts of Institutions, Executors, Trustees, Firms and Individuals are desired.

HANOVER TRUST CO.
MOST CONVENIENT BANK TO DO BUSINESS WITH
COR. WASHINGTON AND WATER STREETS BOSTON

WEST STREET.

No.	Owner	Total	Sq. Ft.	Land	Building
5, 7	Robt. M. Morse *et al.* trs.	$172,500	1,730	$166,100	$ 6,400
9, 11	Martha C. Codman	133,000	1,364	128,200	4,800
13, 15	Francis C. Welch *et al.* trs.	141,000	1,440	135,400	5,600
17, 19	Martha C. Codman	138,000	1,404	132,000	6,000
21, 23	Martha C. Codman	138,000	1,404	132,000	6,000
25, 31	Boston Real Estate Trust	469,000	4,475	420,700	48,300
33, 37	Catherine E. Richardson	373,000	4,000	360,000	13,000
39, 41	Henry Parkman *et al.*	295,000	2,479	223,100	71,900
43, 45	Mary L. Ware	305,000	3,092	290,600	14,400
16, 24	A. B. Matthews *et al.* trs.	475,000	4,726	425,300	49,700
26, 28	Francis C. Welch *et al.* trs.	167,000	1,575	154,400	12,600
30, 32	Francis C. Welch *et al.* trs.	234,000	1,938	217,100	16,900
34, 44	Amory A. Lawrence *et al.* trs. Cor. Tremont.	1,600,000	8,200	1,205,400	394,600

WHARF STREET.

11, 15	Charles Jenkins	44,800	2,295	29,800	15,000
17	John Morrissey	10,300	773	9,300	1,000
19	John Morrissey	10,600	760	9,100	1,500
21	Charles Jenkins	62,900	2,743	43,900	19,000

WHITMORE STREET.

3	Isabella L. Whittier *et al.*	7,800	1,250	5,300	2,500
4	Francis C. Welch	7,800	1,250	4,800	3,000
5	Francis C. Welch	7,800	1,200	4,800	3,000
6	St. James School Assoc.	7,000	1,200	4,800	2,200
7	Catherine R. Walsh	7,000	1,200	4,800	2,200
8	Wm. L. Putnam *et al.* trs.	7,000	1,200	4,800	2,200

WIGET STREET.

3	Rosa Silverman	6,000	751	2,700	3,300
5	Rebecca Caragir	6,300	700	2,100	4,200
7	Abraham Greenberg	6,200	800	2,000	4,200
9	Albert A. Ginsberg *et al.*	7,500	900	2,300	5,200
11	Israel Cohen *et al.*	5,000	900	2,300	2,700
13	John Groves	4,800	900	2,500	2,300
17	John Groves *et al.*	28,000	4,407	20,000	8,000

WILLIAM P. NATALE
Will Buy or Trade Real Estate. 131 STATE ST.

HANOVER TRUST CO.
MOST CONVENIENT BANK TO DO BUSINESS WITH
COR. WASHINGTON AND WATER STREETS BOSTON

No.	Owner	Total	Sq. Ft.	Land	Building
8	Mile Barron	$ 6,000	775	$ 2,300	$ 3,700
10	Isaac Kreutschig	10,000	1,194	3,600	6,400
14	Anna Doralga	2,000	317	1,000	1,000
16, 18	Julius Rottenberg devs.	7,800	950	2,900	4,900
20	Margaret Mulhern	2,500	450	1,500	1,000
22	Margaret Mulhern	2,500	450	1,800	700

WIGGIN STREET.

3	Angelo Carpinale	8,100	1,160	4,100	4,000

WILLARD STREET.

7	Benjamin A. Leonardi	8,800	1,275	3,800	5,000
9	Fannie Mayhofer *et al.*	7,700	1,218	3,700	4,000
11	Vincenta Kodzis	8,100	1,218	3,700	4,400
13	Pauline Robinson	8,200	1,229	3,700	4,500
15	Pauline Robinson	5,700	1,218	3,700	2,000
17	Isaac Sarmobitch	9,200	1,218	3,700	5,500
19	Dora Schlager *et al.*	10,500	1,330	4,000	6,500
21	Sarah L. Hootstein	11,000	1,325	4,000	7,000
23	Alice Baker	8,500	1,324	4,000	4,500

8	Etta Wolf	9,500	1,254	4,100	5,400
10	Etta Wolf	9,500	1,254	4,100	5,400
12	Joseph Wolfe	8,600	1,254	4,100	4,500
14	Etta Kerstein *et al.*	8,500	1,254	4,100	4,400
16	Rosie Rosengard	7,400	1,054	3,400	4,000
18	Jennie Berg	7,400	1,054	3,400	4,000
20	Hyman Lieb	7,700	1,140	3,700	4,000

WILLIAMS COURT.

2	Eliza Ann Bridgham	60,000	800	56,000	4,000
5, 7	Post Publishing Co.	260,000	5,880	199,900	60,100

WINTER STREET.

9, 11	Henry S. Grew *et al.* trs.	387,000	3,109	373,100	13,900
13, 15	Chas. E. Cotting *et al.* trs.	550,000	3,970	528,000	22,000
	Cor. Music Hall Place.				
17, 19	Chas. E. Cotting *et al.* trs.	285,000	1,685	278,000	7,000
21, 23	Chas. E. Cotting *et al.* trs.	190,000	1,352	185,200	4,800
25, 29	Chas. E. Cotting *et al.* trs.	939,000	9,715	893,800	45,200
31, 33	Alice G. Richardson *et al.*	215,000	1,464	200,600	14,400

HENRY W. SAVAGE, Inc.
Boston, Brookline and Newton Real Estate

JOSEPH CONGDON
79 Milk St. REAL ESTATE BOSTON

No.	Owner	Total	Sq. Ft.	Land	Building
35, 37	John P. Reynolds *et al.* trs.	$239,000	1,700	$232,900	$ 6,100
39, 41	John P. Reynolds *et al.* trs.	239,000	1,700	232,900	6,100
43, 45	Josiah F. Flagg *et al.* trs.	239,000	1,700	232,900	6,100
12, 14	Dills Conf. Co. Cor. Jackson Place.	238,000	1,180	218,300	19,200
16, 18	I. A. Ratshesky *et al.* trs.	222,000	1,180	208,900	13,100
22, 24	Eliza B. Wheaton hrs.	748,000	4,630	736,200	11,800
28, 30	Provident Inst. for Savings	503,000	3,693	476,400	26,600
32, 34	Percival Lowell *et al.* trs.	432,000	3,593	416,800	15,200
36, 38	Wm. L. Putnam *et al.*	407,000	3,250	393,300	13,700
40, 42	I. A. Ratshesky *et al.*	426,000	3,295	408,600	17,400
44, 46	John C. Gray *et al.* trs.	443,000	3,288	424,200	18,800
48, 50	Oliver Ames *et al.* trs.	427,000	2,806	404,100	22,900
	WINTER PLACE.				
1	Louisa L. Dresel *et al.*	72,000	1,029	61,700	10,300
2	Frederic Brown hrs.	66,000	1,030	59,700	6,300
3, 4	Arthur J. Sargent *et al.* trs.	148,000	2,410	135,000	13,000
	WINTHROP SQUARE.				
1, 3	James M. Beebe hrs. Cor. Otis.	405,300	10,412	260,300	145,000
4, 5	Mary B. Brandegee Cor. Devonshire.	257,600	5,985	167,600	90,000
	WYMAN PLACE.				
1, 4	Frederick R. Sears *et al.* trs.	14,800	4,361	10,900	3,900

THE NEW ENGLAND TRUST CO.
No. 135 Devonshire Street
BOSTON, MASS.

The new building is occupied exclusively by the company, and affords every convenience.

WARD 6.

Beginning at the intersection of Tremont street and the location of the tracks of the Boston & Albany Railroad and the New York, New Haven & Hartford Railroad near Castle square; thence through Tremont street to West Springfield street; thence through West Springfield street and through East Springfield street to Harrison avenue; thence through Harrison avenue to Massachusetts avenue; thence through Massachusetts avenue to the Roxbury canal, or the middle line thereof extended; thence through the middle line of the Roxbury canal to its intersection with the shore line of the City of Boston on the southerly side of the South bay; thence by said shore line along the southerly and easterly sides of South bay and along the easterly side of Fort Point channel to Broadway; thence through Broadway to the location of the tracks of the Boston & Albany Railroad and the New York, New Haven & Hartford Railroad; thence through said track location to the point of beginning.

ATLAS WINDOW SHADE AND SCREEN COMPANY

Manufacturers of

Shades, Awnings, Screens and Screen Doors

109 HAVERHILL STREET
BOSTON, MASS.

Tel. Richmond 704

The House that gives you Quality, Service and Price

L. C. MacGuinness

Counsellor at Law
and Conveyancer

294 Washington St. **Boston**

HANOVER TRUST CO.
MOST CONVENIENT BANK TO DO BUSINESS WITH
COR. WASHINGTON AND WATER STREETS BOSTON

WARD 6.

ACTON STREET.

No.	Owner	Total	Sq. Ft.	Land	Building
1	Francesco Cripoli	$ 3,300	906	$ 1,300	$ 2,000
3	Benjamin Rodman	3,100	904	1,100	2,000
5	Sarah P. Gunnison	2,700	901	1,100	1,600
7	William Shane	2,700	899	1,100	1,600
9	Lizzie Rodman	2,500	897	1,100	1,400
11	James L. Crowley *et al.*	2,500	731	900	1,600
2	Biagio D'Antuona	3,100	886	1,300	1,800
4	Thos. M. Smith	3,000	896	1,300	1,700
6	Lizzie Yanco	3,000	894	1,400	1,600
8	Gerolamo Bongiorno	3,000	892	1,300	1,700
10	Israel Tapper	3,000	887	1,300	1,700
12	Frank H. Powers	3,000	1,024	1,500	1,500

ALBANY STREET.

	Cor. Genesee.				
239, 241	Whittemore Bros.	28,500	5,400	13,500	15,000
247	David McCarthy	3,000	900	2,500	500
249, 251	David McCarthy	3,000	900	2,500	500
	Cor. Rochester.				
255	Mary Moran	3,700	900	2,500	1,200
257	Albert R. Whittier, Jr.	5,400	1,800	5,400	
	Cor. Troy.				
271	Armstrong Trans. Ex. Co.	80,000	12,582	28,300	51,700
	Cor. Rose.				
299, 305	Lawrence J. Logan	43,000	5,725	17,200	25,800
	Cor. Dover.				
363	City of Boston	68,000	8,000	18,000	50,000
	Cor. Bristol.				
379	William M. Paul	3,800	3,000	3,800	
	City of Boston	156,000	121,644	152,000	4,000
	Cor. Randolph.				
439	West End St. Ry. Co.	2,658,500	249,512	249,500	2,409,000
443	United Shoe Mach. Corp.	161,900	42,610	31,900	130,000
469	Max Lurensky	6,600	1,356	1,400	5,200
471, 473	Max Lurensky	7,200	1,492	2,600	4,600
	Cor. Union Park.				
489	Grace F. Garland	10,300	8,136	10,200	100
	Cor. Malden.				

A. WILBERT STARRATT
REAL ESTATE 53 Devonshire St.

No.	Owner	Total	Sq. Ft.	Land	Building
	John Church hrs.	$50,200	10,158	$10,200	$40,000
	John Church hrs.	52,000	11,991	12,000	40,000
	Cor. Wareham.				
549, 569	Boston Veterinary Hosp.	21,000	14,460	14,500	6,500
	Cor. Dedham.				
581	Harold K. Wead tr.	66,200	8,959	11,200	55,000
587	M. Emmie Quincy tr.	3,300	1,760	1,800	1,500
591, 595	Geo. F. Stebbins *et al.* trs.	11,200	5,280	5,300	5,900
	Cor. East Canton.				
597, 599	Geo. F. Stebbins *et al.* trs.	7,000	1,919	2,400	4,600
	Cor. East Canton.				
601	Eben T. Brown	2,500	1,919	1,900	600
603, 609	Geo. F. Stebbins *et al.* trs.	6,000	5,597	5,600	400
613A	Orvid C. Moseley	20,700	5,367	6,700	14,000
	Cor. East Brookline.				
613, 615	Dr. Earl S. Sloan, Incorp.	23,500	3,677	5,500	18,000
617, 621	Mary B. Cummings *et al.*	42,000	8,548	11,800	30,200
	Cor. Sharon.				
	Samuel Altman	4,300	4,269	4,300	
625, 625A	Mary A. Green	7,000	3,760	3,800	3,200
	Minnie H. Hodsdon	4,200	4,200	4,200	
	Cor East Newton.				
633	Francis X. Grady *et al.*	2,100	1,998	2,000	100
665	Gertrude A. Collier *et al.*	4,400	1,599	1,600	2,800
667	Annie M. Kelly T. T.	4,400	1,572	1,600	2,800
669	Annie M Kelly T. T.	4,400	1,572	1,600	2,800
671	Annie M. Kelly T. T.	4,400	1,572	1,600	2,800
673	Mass. Homeopathic Hos.	7,800	1,792	1,800	6,000
675	Mass. Homeopathic Hos.	8,000	2,286	2,900	5,100
	Cor. Stoughton.				
198	Chas. G. Way	5,300	1,721	5,200	100
	Cor. Broadway.				
	Bernard H. Berman	4,300	1,732	4,300	
	Joseph L. Downey	2,000	1,000	2,000	
	Barnet Kouvitsky	4,100	2,758	4,100	
210, 214	William G. Moseley	3,500	1,400	3,500	
	Junc. Lehigh.				
242	Sarah H. Stratton dev.	44,400	27,874	39,400	5,000
260	Nelson Shumway hrs.	42,900	27,874	37,900	5,000
266	John C. Crafts *et al.*	27,600	20,305	25,600	2,000
276, 280	Eva H. Cressey	29,500	20,941	27,500	2,000
284, 318	Edwin L. Furber *et al.*	45,300	28,859	43,300	2,000
320	Julia A. Furber *et al.*	35,700	22,473	33,700	2,000
322, 328	Renton Whidden	52,900	16,200	27,900	25,000
	Cor. Dover.				
334, 350	Peter Bent Brigham Hosp.	79,800	50,265	79,800	
370	Peter Bent Brigham Hosp.	27,600	19,647	25,100	2,500

HENRY W. SAVAGE, Inc.

Boston, Brookline and Newton Real Estate

HANOVER TRUST CO.
MOST CONVENIENT BANK TO DO BUSINESS WITH
COR. WASHINGTON AND WATER STREETS BOSTON

No.	Owner	Total	Sq. Ft.	Land	Building
374, 376	American Coal Co.	$ 33,000	18,331	$ 22,900	$ 10,100
388, 390	Charles A. Adams *et al.* trs.	24,900	18,302	22,900	2,000
406	Frederick P. Cabot	24,000	18,000	22,600	1,400
410, 420	L. S. Johnson Co.	58,800	38,280	47,800	11,000
	West End St. Ry. Co.	93,500	65,180	81,500	12,000
446	Windsor Cement Co.	41,900	27,645	30,900	11,000
460	Albany St. Realty Co.	85,300	15,336	15,300	70,000
468, 484	Dorchester Trust Co.	49,600	38,167	49,600	
486	Otis A. Shepard	38,900	33,795	32,900	6,000
496, 498	David P. Kimball *et al.* trs.	134,300	61,274	80,300	54,000
516	Scranton Coal Co.	45,800	30,826	39,300	6,500
520	Scranton Coal Co.	41,500	30,826	39,300	2,200
526, 534	T. Francis Meany	80,100	62,147	75,100	5,000
548, 558	Catherine A. Codman *et al.*	40,100	28,738	37,100	3,000
562, 564	Catherine A. Codman	67,500	28,737	37,300	30,200
580	Geo. F. Stebbins *et al.* trs.	42,700	34,141	39,200	3,500
586, 592	John C. Cobb *et al.*	70,000	33,905	44,200	25,800
606	City of Boston	42,000	39,511	35,800	6,200
	City of Boston	22,000	26,024	20,900	1,100
636	City of Boston	82,800	63,200	79,000	3,800
650	City of Boston	143,000	90,800	114,000	29,000
678, 680	City of Boston	59,400	45,120	56,400	3,000
690, 694	City of Boston	11,000	8,000	10,000	1,000
	City of Boston	208,000	72,900	91,000	117,000
	Southeast Side.				
	Coal Pocket	50,000			50,000
754	City of Boston	168,200	69,785	88,000	80,200
774	Edwin U. Curtis *et al.*	78,200	43,775	65,700	12,500
	Cor. Massachusetts Avenue.				

ALBION STREET.

15, 17	John McCarthy hrs.	6,500	1,100	2,500	4,000
19	Elias Katzenburg	6,500	1,104	2,500	4,000
21	Barnet M. Wollenberg	7,000	1,100	2,500	4,500
23, 25	Barnet M. Wollenberg	7,000	1,154	2,600	4,400
27, 29	Samuel H. Sullivan	6,600	1,154	2,600	4,000
33	Blanche F. Gallagher	15,000	2,750	6,200	8,800
37	Edwin P. Foss	2,900	888	2,000	900
39	Edwin P. Foss	2,900	888	2,000	900
41	Esra F. Pratt	2,900	886	2,000	900
43	Esra F. Pratt	3,100	886	2,000	1,100
45	William A. Gaston	4,000	905	2,300	1,700
	Cor. Lucas.				
61	Plymouth County Trust Co.	24,000	2,786	6,400	17,600
79	Frank Wood	6,200	1,073	2,400	3,800
81	Frank Wood	6,200	1,074	2,400	3,800

HENRY W. SAVAGE, Inc.
Boston, Brookline and Newton Real Estate

No.	Owner	Total	Sq. Ft.	Land	Building
83	Elizabeth Schwartz	$ 6,700	1,150	$2,600	$ 4,100
85	Frank Wood	6,200	1,074	2,400	3,800
87	Edward M. Davenport	6,400	1,150	2,600	3,800
89	Hannah I. Tarplin	6,300	1,072	2,400	3,900
93	Minnie J. Richardson	4,000	951	2,100	1,900
95	James A. Colgan tr.	4,100	963	2,200	1,900
97	George S. Winslow	3,300	1,037	2,300	1,000
99	Adelaide G. Tighe	3,300	1,026	2,300	1,000
101	Francis W. Hunt	3,300	992	2,200	1,000
103	George Grime	3,800	1,159	2,600	1,200
	Cor. Paul.				
8, 14	Morris G. Gordan	16,500	1,996	5,500	11,000
16	Morris Morse *et al.*	7,200	1,373	2,700	4,500
18	Emma J. Westcott	7,000	1,341	2,700	4,300
20	Morris Morse *et al.*	7,000	1,341	2,700	4,300
24	William Phillips	7,000	1,373	2,700	4,300
26	Edward M. Westcott	7,000	1,346	2,700	4,300
28	Leah Pearlstein	7,000	1,349	2,700	4,300
32	Leah Pearlstein	7,000	1,391	2,800	4,200
36	Fanny Brown	6,000	952	1,900	4,100
38	Blanche M. McKeagney	2,100	866	1,700	400
40	Blanche M. McKeagney	2,100	865	1,700	400
42	S. W. Mansfield *et al.* trs.	2,100	850	1,700	400
44	Hannah E. Hobbs	2,400	868	1,800	600
	Cor. Lucas.				
82	Alfred M. Potter	14,400	2,717	5,400	9,000
86	Alfred M. Potter	14,000	2,551	5,100	8,900
90	Andreas Blume	2,700	957	1,900	800
92	Andreas Blume	2,700	957	1,900	800
94, 96	S. W. Mansfield *et al.* trs.	5,500	1,956	3,900	1,600
98	Eleanor A. Norcross	3,200	1,025	2,100	1,100
100	M. Jennie Russell	3,000	1,000	2,000	1,000
102	Lillie M. Cole	3,000	1,000	2,000	1,000
104	David Scott	3,500	1,019	2,300	1,200

ANDREW STREET.

5	Charles F. Smith	2,400	879	600	1,800
7	Chas. F. Smith	2,400	879	600	1,800
9	Charles F. Smith	2,400	883	600	1,800
11	Rebecca J. Cotton	2,400	895	600	1,800
13	Charles F. Smith	2,900	1,008	1,000	1,900

ARLINGTON TERRACE.
(formerly Pelham Place)

No.	Owner	Total	Sq. Ft.	Land	Building
1	Robert T. Paine *et al.*	$4,800	1,024	$1,800	$3,000
2	Robert T. Paine *et al.*	4,800	1,024	1,800	3,000
3	Robert T. Paine *et al.*	4,800	1,024	1,800	3,000
4	Robert T. Paine *et al.*	4,800	1,024	1,800	3,000

ASYLUM STREET.

2	Lyman Gibbs	8,600	1,272	5,100	3,500
3	Lyman Gibbs	5,900	1,211	2,700	3,200
4	Hannah M. Clark	5,600	1,178	2,500	3,100
5	Mary Rahal	5,800	1,211	2,600	3,200
6	Bertha F. Linda	5,700	1,244	2,600	3,100
7	Baruch L. Lidman	5,800	1,277	2,500	3,300
8	Baruch L. Lidman	5,700	1,238	2,500	3,200
9	Nettie Kranzman	6,400	1,254	2,500	3,900
10	Hannah K. Jacobi	5,900	1,212	2,400	3,500
11	Alexander Goldman *et al.*	8,800	1,226	2,600	6,200

BARRY COURT.

1	Eben D. Jordan *et al.* trs.	1,900	1,500	1,900	
2	Eben D. Jordan *et al.* trs.	1,900	1,500	1,900	

BOND STREET.

Cor. Milford.

1	Charles E. Underwood	3,300	825	2,000	1,300
3	Wm. D. Sohier *et al.* trs.	2,800	724	1,600	1,200
5	Edith L. Phelan	3,000	987	1,900	1,100
7	Peter E. Richardson	3,300	1,062	2,000	1,300
9	Ellen Cremmings *et al.*	3,000	1,042	2,000	1,000
11	Amelia J. Campbell	3,100	1,022	1,900	1,200
13	Nora L. Murphy	2,900	1,001	1,900	1,000
15	Joseph W. Phelan *et al.* trs.	3,000	981	2,000	1,000
17	Amelia J. Campbell	4,700	1,062	2,400	2,300

Cor. Hanson.

6	Ida M. Hodsdon T. T.	3,900	1,200	2,300	1,600
8	Josephine R. Bacon	3,900	1,260	2,300	1,600
10	Ellenor F. Gartland	4,000	1,260	2,300	1,700
12	Emily H. Clark	4,000	1,260	2,300	1,700
14	Grace B. Jacobs	4,300	1,260	2,300	2,000
16	Grace B. Jacobs	5,500	1,260	2,800	2,700

Cor. Hanson.

BRADFORD STREET.

No.	Owner	Total	Sq. Ft.	Land	Building
	Cor. Waltham.				
1	Annie Spitzer *et al.*	$4,600	1,294	$2,300	$2,300
3	Mary F. Hurley	3,100	880	1,100	2,000
5	Emily K. Mayes	2,900	920	1,200	1,700
7	Mary J. Sullivan *et al.*	2,900	980	1,200	1,700
9	James F. Henry	3,000	1,036	1,300	1,700
11	Geo. R. Blum, tr.	3,000	1,100	1,400	1,600
13	Jacob Orenstein	3,000	1,091	1,400	1,600
15	Marciano Santosuosso	2,900	1,100	1,400	1,500
17	Julia Bencal	2,500	1,100	1,400	1,100
19	Henry Remick *et al.*	2,900	1,073	1,300	1,600
21	Lena Lipson	2,900	1,060	1,300	1,600
	Cor. Wilkes.				
29	Bessie Elfman	1,200	667	1,100	100
31	Bessie Elfman	1,800	638	800	1,000
33	Charles E. Hatfield	2,100	590	700	1,400
35, 37	R. A. Mills *et al.*	4,100	926	1,900	2,200
	Cor. Acton.				
39	Francis J. Horgan	1,900	400	600	1,300
41	William B. Cooper	1,400	400	600	800
43	Francis J. Horgan	1,800	400	600	1,200
45	Francis J. Horgan	1,700	350	500	1,200
	Cor. Medford Court.				
47	M. M. Sargent *et al.* trs.	3,400	1,100	1,400	2,000
49	M. M. Sargent *et al.* trs.	3,200	906	1,100	2,100
51	M. M. Sargent *et al.* trs.	3,200	912	1,100	2,100
53	M. M. Sargent *et al.* trs.	3,500	902	1,400	2,100
4	Faris S. Malouf *et al.*	3,800	785	1,000	2,800
6	Faris S. Malouf *et al.*	3,800	939	1,200	2,600
8	Faris S. Malouf *et al.*	3,800	975	1,300	2,500
10	Joseph E. Nickerson	2,900	870	1,100	1,800
12	Minnie Dubowsky	2,900	972	1,300	1,600
14	Jacob Orenstein	2,900	970	1,300	1,600
16	M. Emmie Quincy tr.	3,000	980	1,300	1,700
18	Mary E. Quincy	3,000	970	1,300	1,700
20	Anna M. Kingsbury hrs.	2,700	984	1,300	1,400
22	Samuel S. Levine	2,700	984	1,300	1,400
24	Ellen Keane *et al.*	2,700	1,000	1,300	1,400
26	Dorothy M. Donnelly	3,100	940	1,200	1,900
28	Ulysses Barrett	3,100	940	1,200	1,900
30	John W. Green	3,100	940	1,200	1,900
32	Nathan Perles	3,100	940	1,200	1,900
34	Esther Sheinberg	3,100	940	1,200	1,900

A. B. SEE ELECTRIC ELEVATORS

Minot Bldg., 111 Devonshire St., Boston

No.	Owner	Total	Sq. Ft.	Land	Building
36	Esther Santos	$ 3,100	940	$ 1,200	$ 1,900
38	Hyman Cohen *et al.*	3,000	940	1,200	1,800
40	S. W. Mansfield *et al.* trs.	3,000	940	1,200	1,800
42	Isaac Weiner	3,000	940	1,200	1,800
44	Preston R. Mansfield	2,600	814	1,000	1,600
46	Geo. R. Blum tr.	2,600	634	1,000	1,600
	BRIGGS PLACE.				
1	William Shane	3,100	886	1,300	1,800
3	Bessie Zigman *et al.*	3,300	870	1,300	2,000
5	Harry Lieb	3,300	880	1,300	2,000
7	Oscar Weisblatt	3,100	868	1,300	1,800
2	Anna E. Sims	2,800	868	1,300	1,500
4	Katherine F. Brennan	2,800	948	1,400	1,400
6	Katherine F. Brennan	3,200	948	1,400	1,800
8	Philip Dexter *et al.* trs.	2,800	700	900	1,900
	BRISTOL STREET.				
37, 59	Donald M. Blair surv'g tr.	35,500	15,543	15,500	20,000
63, 101	William M. Paul	68,700	29,674	29,700	39,000
	Cor. Albany.				
40	Norman W. Cabot tr.	24,000	5,160	6,500	17,500
	Robert G. Dayton dev.	4,500	3,586	4,500	
20	Norman W. Cabot tr.	11,700	3,100	3,900	7,800
	City of Boston	113,000	15,679	19,600	93,400
	BROADWAY.				
	Alexander Ceppi *et al.*	43,100	22,291	28,100	15,000
	CANTON-STREET COURT.				
1	Clara J. Nightingale	1,000	490	700	300
2	Mary Berry	900	490	700	300
3	Mary Berry	1,000	490	700	300
4	Francis R. Roberts	800	543	700	100
5	Lizzie A. Weinz	3,200	2,425	2,400	800
	Lizzie A. Weinz	1,400	1,440	1,400	
	CANTON STREET PLACE.				
1	Francis P. Byrne *et al.*	1,600	306	800	800

CASTLE STREET.

No.	Owner	Total	Sq. Ft.	Land	Building
	Cor. Mayo.				
60	Isaac Dutch *et al.*	$22,300	2,581	$10,300	$12,000
64	W. Stanley Tripp	4,000	1,230	4,000	
	Cor. Middlesex.				
106	Mary Spigel	7,500	1,768	5,300	2,200
108	Boston Safe Dep. and Trust Co. tr.	6,000	1,388	3,800	2,200
110	Henrietta Lenth	6,000	1,386	3,800	2,200
	Cor. Emerald.				
114	Peter McBreen	5,300	612	2,700	2,600
128	Peter McBreen	7,900	976	2,900	5,000
130	Peter McBreen	7,000	985	2,900	4,100
132	C. H. Brigham *et al.* excrs.	6,300	954	2,600	3,700
134	Barnett Talkov *et al.* trs.	9,500	1,054	4,000	5,500
	Cor. Village.				
136	Israel J. Rothenburg	5,000	900	3,400	1,600
138	Charles E. Stratton tr.	4,000	900	2,700	1,300
140	Osmond V. Potter	4,000	900	2,700	1,300
142	Osmond V. Potter	4,000	900	2,700	1,300
144	Morris Bluestone	4,000	901	2,700	1,300
146	Morris Bluestone	7,500	933	4,000	3,500
	Cor. Albion.				
148, 150	Edwin J. Dreyfus	7,300	1,004	4,300	3,000
152	Edwin J. Dreyfus	6,900	981	3,900	3,000

CHERRY STREET.

7	Hotel Woodcock Company	18,900	3,567	8,900	10,000
15	Hannan K. Jacobi	3,300	883	1,800	1,500
17	Thomas M. Smith	3,100	881	1,800	1,300
19	Jibrana Macla	2,800	880	1,800	1,000
21	Thomas M. Smith	3,300	880	1,800	1,500
23	Frank W. Carnes	3,300	880	1,800	1,500
25	Simon Glickman	3,800	880	1,800	2,000
27	Frederick W. Hands	3,300	880	1,800	1,500
29	Anna K. Deihl	3,500	858	2,000	1,500
12	Nathan Chapman	5,100	791	1,600	3,500
14	Morris Broudy	5,100	791	1,600	3,500
16	Rose A. Elzholz	5,100	791	1,600	3,500
18	Ada E. Stone	4,000	902	1,800	2,200
20	Mary F. Maguire	4,000	896	1,800	2,200
22	Mary F. Maguire	4,000	900	1,800	2,200
24	Helen V. Donoghue	17,800	2,722	5,800	12,000

CHESTER SQUARE.

No.	Owner	Total	Sq. Ft.	Land	Building
	City of Boston	$18,500	74,000	$ 8,500	

COBB STREET.

	Cor. Mayo.				
11	Marcellus E. Wheeler	6,700	919	2,800	$ 3,900
11½	Ruben Shulman	5,800	919	2,300	3,500
15	Minnie Shulman	5,600	920	2,100	3,500
17	Minnie Shulman	5,600	920	2,100	3,500
19	Isaac Kabler	6,100	920	2,100	4,000
21	Sarah B. Wolstencroft	6,100	920	2,100	4,000
23	Bornch L. Lidman	5,900	763	1,900	4,000
6	Morris Bornstein	7,800	1,078	2,400	5,400
8	Morris Bornstein	7,800	1,086	2,400	5,400
10	Morris Bornstein	7,800	1,074	2,400	5,400
12	Morris Bornstein	7,700	1,067	2,400	5,300

COMPTON STREET.

11, 13	Morris Wies	12,700	1,646	3,700	9,000
15, 17	Morris Wies	14,900	1,994	4,500	10,400
21, 23	Nathan Fingerman	9,600	1,657	3,700	5,900
25	Samuel Segel	9,700	1,004	2,300	7,400
27	Morris Lezar	9,700	1,023	2,300	7,400
29	Sarah Fine	9,800	1,017	2,300	7,500
31	Bertha Cramer	10,300	1,003	2,300	8,000
	Cor. Shawmut Ave.				
33	Celia Chapman	10,200	976	4,900	5,300
35, 41	Abraham Kadane	4,000	630	3,600	400
43	Max. Fishman	8,200	1,198	3,300	4,900
45	Max Fishman	9,000	1,198	3,900	5,100
	Cor. Middlesex.				
47, 51	Helen V. Donoghue	12,000	1,435	4,700	7,300
61	Thos. E. Folger	6,900	1,131	3,100	3,800
65	Thos. E. Folger	5,300	919	2,300	3,000
67	Thos. E. Folger	5,300	925	2,300	3,000
69	Thos. E. Folger	5,300	924	2,300	3,000
71	Thos. E. Folger	5,300	909	2,300	3,000
73	Thos. E. Folger	6,800	1,099	3,000	3,800
	Cor. Village.				
	Henry Sanford *et al.* trs.	49,800	7,202	19,800	30,000
	Cor. Albion.				

No.	Owner	Total	Sq. Ft.	Land	Building
8	Hannah K. Hunting	$ 6,000	1,108	$2,800	$ 3,200
10	Wm. T. Butler *et al.* trs.	5,400	947	2,400	3,000
12	Minnie Freedman *et al.*	9,600	931	2,100	7,500
14	Lawrence H. H. Johnson	5,100	948	2,100	3,000
16	Stefano Meglio	8,000	1,095	2,500	5,500
18	Mary Weeks	5,800	1,095	2,500	3,300
20	Mary Weeks	5,500	1,098	2,500	3,000
22	Mary Weeks	5,500	1,098	2,500	3,000
24	Edward J. Hickey tr.	5,800	1,121	2,800	3,000
42, 46	Charles A. Bidwell	4,500	1,015	3,300	1,200
	Cor. Middlesex.				
48, 54	Leon M. Hewes	22,700	2,211	7,700	15,000
58, 60	Harris Frank	24,000	2,525	8,800	15,200
	Cor. Emerald.				
64	Anna Fishman	4,800	825	2,300	2,500
66	Charles L. Richardson	4,000	832	1,900	2,100
68	Arthur J. Bennett	4,000	863	1,900	2,100
70	Wm. O. Edmands	4,000	856	1,900	2,100
72	Robert Levi	4,000	856	1,900	2,100
74	Annie Libby	4,700	810	2,200	2,500
	Cor. Village.				
76	Neil McNeil	4,200	813	2,200	2,000
78	Simon J. Gerroir	3,800	812	1,800	2,000
80	M. Fannie Quincy	3,800	810	1,800	2,000
82	Charles E. Broad *et al.*	3,800	808	1,800	2,000
84	Alfred M. Potter	3,800	805	1,800	2,000
86	Charles E. Broad	3,800	813	1,800	2,000
88	William O. Edmands	4,400	813	2,400	2,000
	Cor. Albion.				

COTTAGE PLACE.

1	Eben D. Jordan *et al.* trs.	2,800	1,400	2,100	700
2	Eben D. Jordan *et al.* trs.	2,800	1,400	2,100	700
3	Eben D. Jordan *et al.* trs.	3,000	1,480	2,200	800
4	Agnes McDonald	3,000	1,520	2,300	700
5	Eben D. Jordan *et al.* trs.	4,300	2,400	3,600	700
6	Eben D. Jordan *et al.* trs.	4,100	2,298	3,400	700
	Cor. Harrison Avenue.				
7	Eben D. Jordan *et al.* trs.	5,800	2,500	4,300	1,500
8	Eben D. Jordan *et al.* trs.	3,500	1,400	2,100	1,400
9	Eben D. Jordan *et al.* trs.	3,500	1,400	2,100	1,400

CUMSTON STREET.

1	Stephen Smith hrs.	3,000	933	900	2,100
2	Stephen Smith hrs.	3,000	933	900	2,100
3	Stephen Smith hrs.	3,000	933	900	2,100

FRED'K O. WOODRUFF
BUSINESS PROPERTY BROKER 95 MILK STREET

No.	Owner	Total	Sq. Ft.	Land	Building
5	Henrietta Holbrook	$ 2,600	832	$ 800	$ 1,800
6	Haroutoon Yalenzian	2,700	846	800	1,900
7	Edith Yates	2,700	859	900	1,800
	Cor. Cumston Place.				
4	Wm. O. Childs	2,200	730	900	1,300
8	Sophia Einstein hrs.	1,700	730	700	1,000

CUMSTON PLACE.

	Cor. Cumston Street.				
1	St. Andrew's Presby. Church	2,300	552	800	1,500
2	St. Andrew's Presby. Church	2,200	552	700	1,500
3	St. Andrew's Presby. Church	2,200	552	700	1,500
4	Edwin J. Watts	1,500	760	800	700

DAVIS STREET.

1	Eugene Schawo	6,800	1,560	3,300	3,500
3	Beatrice M. James	9,100	1,570	3,100	6,000
5	Edwin Howland	6,600	1,545	3,100	3,500
7	Joseph Garafalo	6,600	1,537	3,100	3,500
9	Letitia Garafalo	9,300	1,545	3,100	6,200
11	Theresa Schriftgiesser	6,600	1,555	3,100	3,500
15	Louigi Villelli	6,800	1,565	3,300	3,500
17	Boston Industrial Home	39,700	3,754	19,700	20,000
	Cor. Harrison Avenue.				
10	Guiseppe Marchese	11,400	1,372	2,900	8,500
12	Ellen M. Jenckes *et al.*	6,200	1,369	2,700	3,500
14	Congregation Anscha Sfardt	6,200	1,372	2,700	3,500
16	Congregation Anscha Sfardt	6,800	1,375	2,800	3,500
18	Joseph Garofalo	6,300	1,379	2,800	3,500
20	Pietro Palmieri	7,800	1,381	2,800	5,000
22	Abram Levin hrs.	6,100	1,384	2,800	3,300
24	Edmund H. Talbot tr.	6,300	1,425	3,000	3,300

DECATUR STREET.

1	Bertha A. Greyer	7,800	968	2,200	5,600
3	C. Alphonso Damon hrs.	5,000	985	2,000	3,000
5	Max Strock *et al.*	7,200	986	2,000	5,200
7	Abraham Kzndiker	7,600	1,000	2,000	5,600
9	Lena Ascher	5,300	1,065	2,100	3,200
11	Sarah Levine	7,200	1,000	2,000	5,200

No.	Owner	Total	Sq. Ft.	Land	Building
13	Guisseppi A. Tedesco *et al.*	$ 7,900	1,069	$ 1,900	$ 6,000
15	Simon Goldman *et al.*	7,900	1,068	2,100	5,800
17	Morris Finn	9,500	1,068	2,100	7,400
19	Emma G. Lawler	6,700	1,080	2,200	4,500
21	John F. Clark *et al.*	6,000	1,062	2,400	3,600
23	Hid Allum *et al.*	7,900	1,060	2,400	5,500
25	Elizabeth Barry hrs.	12,000	1,500	7,500	4,500
	Cor. Harrison Avenue.				
4	Esther Oransky	9,000	1,289	2,600	6,400
6	Jacob Silverstein *et al.*	5,200	1,086	2,200	3,000
8	Rainsford H. Wetmore	4,500	1,080	2,100	2,400
10	Antonio Cina *et al.*	5,000	1,047	2,100	2,900
12	Sara Neitlich	8,200	1,055	2,200	6,000

DOVER STREET.

1, 3	The Union Rescue Mission	45,300	2,561	10,300	35,000
5	Francis C. Welch *et al.* trs.	7,400	1,270	5,100	2,300
7	Frederick W. Eaton	6,500	1,270	4,400	2,100
9	Ellen A. Swan	6,400	1,270	4,400	2,000
11	Ellen A. Swan	6,500	1,270	4,400	2,100
13	Mary C. Sears *et al.*	6,400	1,270	4,400	2,000
15	Mary C. Sears *et al.*	6,400	1,270	4,400	2,000
17	Henry W. Bigelow	6,400	1,270	4,400	2,000
19	Mary E. Lynch *et al.*	6,400	1,270	4,400	2,000
21	Frederick W. Eaton	6,400	1,270	4,400	2,000
23	South End Day Nursery	8,200	1,270	4,400	3,800
25	South End Day Nursery	7,900	1,270	4,400	3,500
27	Martha Fleming	9,800	1,270	4,400	5,400
29	Ida Snyder	11,900	1,270	4,400	7,500
31	Elizabeth C. Brady hrs.	6,200	1,270	4,400	1,800
33	Minnie Freedman *et al.*	11,400	1,270	4,400	7,000
35	Geo. S. Winslow *et al.* trs.	6,000	1,270	4,400	1,600
37	Agnes Wallace	6,400	1,270	4,400	2,000
39	Neil McNeil	6,000	1,270	4,400	1,600
41	Helen P. Farley	6,000	1,270	4,400	1,600
43	Augustus C. Pettengill *et al.*	6,100	1,270	4,400	1,700
45	Joseph Berlow	6,600	1,270	4,400	2,200
47	Augustus C. Pettengill *et al.*	6,000	1,270	4,400	1,600
49	Stanley G. Meader	6,000	1,270	4,400	1,600
51	Blanche A. Taggard	6,000	1,270	4,400	1,600
53	Benjamin McCrensky	6,600	1,270	4,400	2,200
55	Catherine Marley	7,400	1,397	5,000	2,400
57	George V. Leverett	8,000	1,386	5,000	3,000

No.	Owner	Total	Sq. Ft.	Land	Building
59	Diamante Sorge	$ 9,800	1,440	$ 5,400	$ 4,400
61	Catherine B. Perkins	8,000	1,442	5,400	2,600
63	Hiram M. Burton *et al.* trs.	10,300	1,398	6,300	4,000
69	William Sheafe *et al.*	17,300	1,447	12,300	5,000
	Cor. Shawmut Avenue.				
71	William Sheafe *et al.*	15,800	1,574	8,300	7,500
73	William Sheafe *et al.*	14,500	1,397	7,300	7,200
75	Carrie F. Nutter	14,600	1,417	7,400	7,200
77	David J. Johnson *et al.* trs.	14,800	1,397	7,300	7,500
79	Israel J. Rothenberg	12,600	1,417	7,400	5,200
81	Israel J. Rothenberg	18,200	1,417	9,200	9,000
117, 119	Joseph Capillo *et al.*	8,500	1,069	3,300	5,200
	Cor. Fay.				
121, 123	David Peskin tr.	5,300	1,015	2,800	2,500
125, 127	Cecil Givner tr.	5,500	1,076	3,000	2,500
129, 131	Nathan Friedman tr.	5,500	1,075	3,000	2,500
133, 135	Paola La Badessa	5,500	1,108	3,000	2,500
137, 139	Katherine L. Delaney	6,300	1,138	3,100	3,200
141, 143	Abraham Levitch *et al.*	5,400	1,148	3,100	2,300
145	Charles L. Gibson	5,500	1,180	3,200	2,300
147	Charles L. Gibson	5,200	1,055	2,900	2,300
149	Warren Gowen	5,700	1,080	3,000	2,700
151	Eva E. Tebbets	5,100	1,019	2,800	2,300
209	Aaron Rosenberg	11,500	1,410	4,200	7,300
213	Aaron Rosenberg	10,900	1,409	3,900	7,000
217	Aaron Rosenberg	10,900	1,410	3,900	7,000
221	Aaron Rosenberg	10,900	1,408	3,900	7,000
225	Aaron Rosenberg	11,000	1,455	4,000	7,000
235	Israel Miller	13,700	2,346	4,700	9,000
241	Israel Miller	13,700	2,374	4,700	9,000
	William M. Paul	4,100	2,360	4,100	
	Ida O. Folsom	4,100	2,360	4,100	
249	City of Boston	68,000	5,149	9,000	59,000
251, 253	William L. Roberts	30,500	5,802	10,200	20,300
255, 257	William L. Roberts	29,500	5,060	8,800	20,700
259, 269	James W. Brodbine hrs.	12,200	5,700	10,700	1,500
271, 273	James W. Brodbine hrs.	26,900	8,640	25,900	1,000
	Cor. Albany.				
6	John E. F. Magee	11,800	1,122	4,800	7,000
8	William H. Hill	6,800	1,128	4,500	2,300
10	William H. Hill	7,000	1,170	4,700	2,300
12	William H. Hill	11,000	1,196	6,000	5,000
	Cor. Albion.				
14, 16	Lydia A. Cooper	45,000	3,957	15,800	29,200
20	George S. Winslow	6,400	1,242	4,200	2,200

No.	Owner	Total	Sq. Ft.	Land	Building
22	Ella F. Baker	$ 7,500	1,263	$ 4,300	$ 3,200
24, 26	Bartholomew O'Brien dev.	16,500	1,592	7,200	9,300
	Cor. Village.				
34	Rose A. Dooley	8,000	1,563	6,600	1,400
36	Isaac Cohen	6,700	1,535	4,800	1,900
38	Isaac Cohen	6,700	1,548	4,800	1,900
40	Sarah L. A. Thurston	6,700	1,566	4,900	1,800
42	Shofeka Marbardi	6,000	1,232	4,200	1,800
44	Dora Rosenberg	15,000	1,204	5,400	9,600
	Cor. Emerald.				
46	Bost. Safe Dep. & Tr. Co. trs.	13,700	1,377	6,500	7,200
48	Fred'k C. Bowditch *et al.* trs.	8,400	1,226	4,900	3,500
50	Fred'k C. Bowditch *et al.* trs.	8,400	1,230	4,900	3,500
52	John Giffels	9,000	1,228	4,900	4,100
54	John Giffels	12,600	1,258	6,300	6,300
	Cor. Middlesex.				
60	George S. Winslow	7,700	1,268	6,300	1,400
62	George S. Winslow *et al.* trs.	6,800	1,227	5,200	1,600
64	Bost. Safe Dep. & Tr. Co. trs.	7,500	1,227	5,200	2,300
66	Otis Norcross *et al.* trs.	12,000	1,227	5,200	6,800
74	Robert H. Shea	15,000	1,710	9,400	5,600
76	Max E. Wyzanski *et al.*	12,600	1,706	8,500	4,100
78	Max E. Wyzanski *et al.*	12,800	1,705	8,500	4,300
80	Fred'k C. Bowditch tr.	13,500	1,699	8,500	5,000
82	Donald M. Blair *et al.*	12,600	1,696	8,400	4,200
84	Donald M. Blair *et al.*	12,700	1,692	8,400	4,300
86	Donald M. Blair *et al.*	12,800	1,688	8,400	4,400
88	Mary Simonian	14,200	1,532	8,400	5,800
120, 148	Moses Richmond	110,800	8,947	35,800	75,000
150, 156	Max Fredman *et al.*	17,500	4,157	12,500	5,000
158	Jacob Noble	13,000	1,750	5,000	8,000
162, 164	Thomas J. Cross *et al.*	4,800	1,540	4,400	400
	Cor. Harrison Ave.				
210, 220	Harris Wies *et al.*	34,800	6,551	32,800	2,000
226, 230	Harris Wies *et al.*	26,700	6,457	12,900	13,800
	Cor. Calvert Place.				
240, 250	James M. Beebe hrs.	44,000	6,271	12,500	31,500
252, 260	James M. Beebe hrs.	43,800	6,127	12,300	31,500
260, 280	James M. Beebe hrs.	63,600	11,802	23,600	40,000

DWIGHT STREET.

5	Annie J. Carey	6,600	1,680	3,600	3,000
7	Jane Bishop	6,300	1,760	3,700	2,600
9	Russell D. Elliott	6,700	1,360	2,900	3,800
11	Eva Rosnosky	6,500	1,360	2,900	3,600
13	Lizzie P. Wetherald	6,500	1,360	2,900	3,600

HANOVER TRUST CO.
MOST CONVENIENT BANK TO DO BUSINESS WITH
COR. WASHINGTON AND WATER STREETS BOSTON

No.	Owner	Total	Sq. Ft.	Land	Building
15	Charles L. Young	$6,600	1,433	$3,000	$3,600
17	Ellen G. Parker	6,700	1,440	3,100	3,600
19	Mary Coleman hrs.	6,800	1,528	3,200	3,600
21	William A. Lindh *et al.*	6,500	1,507	3,200	3 300
23	Teresa L. Lennon	6,500	1,470	3,100	3,400
25	Ralph J. Levy *et al.*	6,500	1,451	3,100	3,400
27	Alfonso Psioli	6,800	1,432	3,000	3,800
29	Andrew J. Curry	6,500	1,431	3,000	3,500
31	Joseph Gramer devs.	6,800	1,393	3,100	3,700
31½	Catherine Queenen	6,800	1,374	3,100	3,700
33	Gertrude E. Lewis	6,800	1,450	3,200	3,600
35	F. Delano Putnam	6,500	1,430	3,200	3,300
37	Lillian V. Green	6,500	1,400	3,000	3,500
39	Gertrude Dana	6,700	1,379	3,100	3,600
41	James Scott hrs.	6,700	1,359	3,100	3,600
43	J. Chester Hyde tr.	6,600	1,346	3,000	3,600
45	Wm. W. Campbell	6,600	1,347	3,000	3,600
47	Ralph R. Ellingwood	6,600	1,375	3,100	3,500
49	Charles W. Pratt *et al.*	6,500	1,269	3,000	3,500
51	Joseph Greenburg	6,500	1,240	2,900	3,600
53	Barnard Ginsburg	6,500	1,240	2,900	3,600
55	Charles W. Pratt *et al.*	6,600	1,275	3,000	3,600
57	Ellen M. Jenckes *et al.*	6,400	1,180	2,800	3,600
59	Katherine MacLeod	6,400	1,175	2,800	3,600
61	Bessie I. Broad *et al.*	6,600	1,137	2,900	3,700
6	David F. Lee	6,600	972	2,400	4,200
8	James Ward	5,200	966	2,200	3,000
10	George A. Beckett	5,500	882	2,000	3,500
12	Blanche M. McKeagney	5,500	910	2,700	2,800
18	Annie M. Kelley T. T.	7,000	1,453	3,500	3,500
20	Robert G. L. Dysart	7,100	1,613	3,600	3,500
22	Annie E. McCloskey	6,800	1,400	3,200	3,600
24	Elvira L. Walker tr.	7,600	1,536	3,500	4,100
26	Isaac Isaacs	7,300	1,561	3,500	3,800
28	Dustin D. Wright	7,000	1,320	3,000	4,000
30	George B. Wheaton tr.	7,600	1,520	3,400	4,200
32	Morris Deitch	7,600	1,499	3,400	4,200
34	James B. Marshall	7,600	1,480	3,300	4,300
36	Peter Barsuglia	7,800	1,400	3,200	4,600
38	Fannie D. Morse	7,900	1,438	3,300	4,600
40	Lucina P. Wiggin	6,800	1,350	3,000	3,800
42	John A. Menard	7,300	1,380	3,100	4,200
44	Berkeley Infirmary	7,300	1,380	3,100	4,200
46	Minnie M. Richards	7,100	1,290	2,900	4,200

No.	Owner	Total	Sq. Ft.	Land	Building
48	Charles W. Pratt *et al.*	$7,100	1,226	$2,800	$4,300
50	Jennie Levine	7,000	1,313	3,000	4,000
52	Isabelle F. Pendleton	7,100	1,224	3,100	4,000
54	Florence N. Bixby	7,300	1,265	3,300	4,000
56	Marie F. Rankin	8,000	1,331	3,700	4,300

EAST BROOKLINE STREET.

37	Emily R. Chase	3,800	975	1,500	2,300
39	Mary E. W. Hagerty *et al.*	5,300	1,260	1,900	3,400
41	St. Joseph's Tem. Home	4,800	1,122	1,400	3,400
43	St. Joseph's Tem. Home	4,800	1,190	1,400	3,400
45	St. Joseph's Tem. Home	4,800	1,190	1,400	3,400
61	Louis Pokroisky	4,200	1,688	2,100	2,100
63	David J. Brown	3,700	1,688	1,700	2,000
65	Mary J. Russell	3,700	1,688	1,700	2,000
67	Julia V. Guiney *et al.*	3,700	1,688	1,700	2,000
69	Moses Williams *et al.*	3,700	1,688	1,700	2,000
71	Louis A. Brodie	3,700	1,611	1,600	2,100
73	John J. Hannon	3,700	1,612	1,600	2,100
75	Julius E. Eichler *et al.*	3,700	1,688	1,700	2,000
77	Barnet Berelowitz tr.	3,700	1,612	1,600	2,100
79	Annie Berelowitz	3,700	1,611	1,700	2,000
81	Annie Berelowitz	3,700	1,688	1,700	2,000
83	Mary Griffin *et al.*	3,700	1,611	1,600	2,100
85	Mary Dunne	3,700	1,611	1,600	2,100
87	Daniel Dougan	3,700	1,611	1,600	2,100
89	Charles M. Obst	3,700	1,688	1,700	2,000
91	Mary Cronin	3,700	1,611	1,600	2,100
93	Bertha Simons *et al.*	3,700	1,612	1,600	2,100
95	Louis Pokroisky	3,700	1,611	1,600	2,100
97	Annie Berelovitz	3,700	1,611	1,600	2,100
99	Bertha Simons *et al.*	3,700	1,611	1,600	2,100
101	Max Jacobson *et al.*	3,700	1,611	1,600	2,100
103	Charles Sturmlauf	3,700	1,611	1,600	2,100
105	Frederick W. Hassam	3,700	1,535	1,600	2,100
107	Honora Sheehan	3,700	1,535	1,600	2,100
109	Louis Pokroisky	3,900	1,622	1,900	2,000

10	Arthur W. Cole	8,200	1,990	4,000	4,200
12	Mass. Homeopathic Hosp.	7,200	1,980	3,500	3,700
14	Gertrude M. Cole	6,800	1,990	3,500	3,300
16	Harry Abramson *et al.*	6,800	1,990	3,500	3,300
18	Harry Abramson *et al.*	7,000	2,160	3,800	3,200

No.	Owner	Total	Sq. Ft.	Land	Building
20	Mortimer C. Ferris hrs.	$7,000	2,166	$3,800	$3,200
22	Mary J. Bonnie	7,000	1,950	3,400	3,600
24	Joseph W. Bergin	6,500	1,950	3,400	3,100
26	Edward A. Greene	6,700	1,950	3,500	3,200
28	Frederick W. Choate	6,500	1,990	3,000	3,500
30	Matthew Binney	6,500	1,950	2,900	3,600
32	Margaret Herlihy	6,500	1,942	2,900	3,600
34	Edward E. Richards	5,500	1,590	2,000	3,500
36	Elizabeth B. Moore	4,700	1,755	2,200	2,500
40	John J. Connell	4,500	1,710	2,100	2,400
42	Earl S. Sloane	4,500	1,710	2,100	2,400
44	Charles P. Potter *et al.* trs.	4,700	1,710	2,100	2,600
46	Geo. F. Stebbins *et al.* trs.	4,500	1,710	2,100	2,400
70	Catherine O'Keefe	4,100	2,060	2,300	1,800
72	Sarah Cirker	3,800	1,974	2,000	1,800
74	Rebecca L. Evans	3,800	1,974	2,000	1,800
76	Lucy S. Rogers	3,600	1,974	2,000	1,600
78	Louis Pokroisky	3,500	1,974	2,000	1,500
80	Louis Pokroisky	3,800	1,974	2,000	1,800
82	Louis Pokroisky	3,800	1,974	2,000	1,800
84	Scott H. Tolman	3,800	1,974	2,000	1,800
86	Louis Pokroisky	3,800	1,974	2,000	1,800
88	Jennie Kardons	3,800	1,974	2,000	1,800
90	Josephine M. Blaisdell	3,800	1,974	2,000	1,800
92	Malden Hospital	3,800	1,974	2,000	1,800
94	Edward L. Hickey	3,800	1,974	2,000	1,800
96	Michael J. Gallagher	3,800	1,974	2,000	1,800
98	Isaac Levy	3,800	1,974	2,000	1,800
100	Anna G. Hill	3,800	1,974	2,000	1,800
102	Charles Sturmlauf	3,800	1,974	2,000	1,800
104	H. W. Baxter, Jr., *et al.* trs.	3,800	1,974	2,000	1,800
106	Earl S. Sloane	3,800	1,974	2,000	1,800
108	Lillian Boudrot	3,900	1,862	2,100	1,800
110	Orvis G. Moseley	3,800	1,200	1,500	2,300

EAST CANTON STREET.

7	Joseph O'Kane	4,800	800	2,000	2,800
9	Andrew S. Porter	4,600	800	1,800	2,800
	Cor. Mystic.				
11	Jos. F. Meller *et al.*	4,800	800	2,000	2,800
13	Daniel J. Sullivan	5,500	2,013	3,000	2,500
15	Katherine T. Sullivan	4,200	1,980	2,200	2,000
17	Daniel J. Sullivan	4,200	1,980	2,200	2,000
19	John Rahwan	4,200	1,800	2,000	2,200
21	Sophie Kurkor	4,200	1,800	2,000	2,200
23	Zadie Barsa	4,200	1,800	2,000	2,200

No.	Owner	Total	Sq. Ft.	Land	Building
25	Margaret Cass devs.	$ 3,800	1,800	$ 2,000	$ 1,800
27	Mabel George	3,800	1,800	2,000	1,800
29	Amalyn Farrah	3,800	1,800	2,000	1,800
31	Julia Costello	3,800	1,800	2,000	1,800
33	Kate Sullivan	3,800	1,800	2,000	1,800
35	Thomas Sullivan hrs.	3,800	1,800	2,000	1,800
37	Lucia Rabufetti	4,100	1,845	2,300	1,800
39	Margaret A. Dixon *et al.*	3,600	1,620	2,000	1,600
41	Mary E. Conley tr.	3,200	1,440	1,600	1,600
43	South End House Asso.	3,400	1,440	1,600	1,800
45	South End House Asso.	3,400	1,440	1,600	1,800
47	Thomas Trant tr.	3,400	1,440	1,600	1,800
49	Elizabeth A. Curtin devs.	6,800	1,620	2,800	4,000
	Cor. Harrison Avenue.				
79	Abbott Lawrence *et al.* trs.	40,000	9,820	9,800	30,200
89	Abbott Lawrence *et al.* trs.	40,000	9,820	9,800	30,200
99	Abbott Lawrence *et al.* trs.	40,000	9,820	9,800	30,200
109	Abbott Lawrence *et al.* trs.	40,000	9,800	9,800	30,200
14	Lillian M. Dore *et al.*	3,000	800	1,400	1,600
16	Mary F. Calnan *et al.*	3,200	882	1,300	1,900
18	James F. Drey	3,500	886	1,300	2,200
20	Mansour Koram	3,200	866	1,300	1,900
22	Catherine Walsh	5,000	1,000	1,500	3,500
24	William A. Gaston *et al.*	3,300	1,000	1,500	1,800
26	Samuel Tabortax *et al.*	3,300	1,000	1,500	1,800
28	Mansour Koram	3,300	1,000	1,500	1,800
30	Mansour Koram	3,300	1,000	1,500	1,800
32	William Landigan	4,100	1,000	1,500	2,600
34	Timothy D. Sullivan hrs.	4,200	1,000	1,500	2,700
36	Harriet V. Sanderson	7,000	1,000	1,500	5,500
38	Michael N. Rahwan *et al.*	4,300	1,088	1,700	2,600
40	Mary L. Feeney	4,200	1,055	1,600	2,600
42, 44	William D. Sohier	16,500	4,209	6,300	10,200
62	Rachael Shapiro	5,000	4,340	4,300	700
68	Proctor P. Lincoln	5,000	1,522	1,500	3,500
70	Proctor P. Lincoln	5,300	1,594	1,800	3,500
	Cor. Andrews.				
72, 92	Boston Co-op. Bldg. Co.	62,400	19,419	19,400	43,000
94, 112	Boston Co-op. Bldg. Co.	67,400	19,419	19,400	48,000

EAST CONCORD STREET.

19	Bessie Heller	6,500	1,526	2,700	3,800
21	Bessie Heller	5,800	1,526	2,300	3,500

E. T. Redmond & Co.
Real Estate, Mortgages and Insurance
Telephone, Main 3114 **85 DEVONSHIRE ST.**
Members Real Estate Exchange
Buying, Selling and Renting
Boston Real Estate

No.	Owner	Total	Sq. Ft.	Land	Building
23	Harriet A. Gerrish hrs.	$ 5,800	1,526	$ 2,300	$ 3,500
25	Beatrice Joy	5,800	1,526	2,300	3,500
27	Grace A. Cunningham	5,800	1,526	2,300	3,500
29	Mary T. Clark	5,800	1,526	2,300	3,500
31	Herbert J. Cronin *et al.*	5,800	1,526	2,300	3,500
33	Emily F. Harris	5,800	1,526	2,300	3,500
35	Cornelius E. Collins	6,000	1,526	2,500	3,500
37	Mary A. Powers hrs.	6,000	1,526	2,500	3,500
39	Walter A. S. Chrimes	10,700	1,816	2,700	8,000
41	Nettie H. Chamberlain	14,200	1,859	2,700	11,500
43	Hannah E. Riordan	9,300	1,707	2,500	6,800
45	Hannah E. Riordan	12,700	1,745	2,500	10,200
47	Hannah E. Riordan	12,700	1,745	2,500	10,200
49	Lavinia D. Morse	6,500	1,599	2,400	4,100
51	Letitia Campbell	6,500	1,599	2,400	4,100
53	Mary E. Lucas	5,800	1,599	2,400	3,400
55	Bertha Simons *et al.*	5,800	1,620	2,300	3,500
57	Timothy Reardon *et al.*	5,800	1,592	2,400	3,400
59	Celia A. Gilson	5,800	1,526	2,300	3,500
61	Annie Hussey	13,000	2,033	3,600	9,400
	Cor. Harrison Avenue.				
	Cor. Washington.				
6, 14	Francis C. Welch *et al.* trs.	39,200	7,497	26,200	13,000
16, 24	Charles A. Eaton	30,000	7,030	10,500	19,500
26, 28	Edith B. Waters *et al.*	10,000	3,637	5,500	4,500
30, 34	Hewlett W. Fisher	24,400	4,824	9,000	15,400
	Cor James.				
80	Trustees of Boston University School of Med.	137,100	33,000	37,100	100,000
	Mass. Hom. Hosp. Asso.	142,900	7,000	7,900	135,000
	N. E. Side.				
82	Mass. Hom. Hosp. Asso.	204,000	41,624	47,000	157,000
	Cor. Albany.				

EAST DEDHAM STREET.

19	Hannah E. Hobbs	4,700	1,452	2,200	2,500
	City of Boston	20,000	3,303	5,000	15,000
29	Ida M. Hodson T. T.	3,500	1,000	1,500	2,000
31	John Doherty	3,500	1,000	1,500	2,000
33	Leo H. Dinner	2,700	1,000	1,500	1,200
35	Leo H. Dinner	2,700	1,000	1,500	1,200
37	Mary M. Deraney	2,700	1,000	1,500	1,200
39	Agnes M. Cronon	2,700	1,000	1,500	1,200
41	Abalan A. Meena	2,700	1,000	1,500	1,200
43	Denis A. Linihan	4,500	1,000	1,500	3,000
45	Jennie Kardous	2,700	1,000	1,500	1,200

No.	Owner	Total	Sq. Ft.	Land	Building
47	Cornelius Spillane hrs.	$2,700	1,000	$1,500	$1,200
49	Ellen G. Martin	2,700	1,000	1,500	1,200
51	Blumie Ziskin	2,700	1,000	1,500	1,200
67, 71	Sarah McBarrow *et al.*	3,400	3,873	2,900	500
73	Joseph D. McLellan	6,000	5,962	4,500	1,500
75	Bailey Fruhman	4,500	1,200	1,200	3,300
77	Charles F. Smith	4,000	1,016	1,000	3,000
79	Charles F. Smith	4,000	833	1,000	3,000
81	F. A. York Co.	4,900	3,380	3,900	1,000
	Cor. Andrews.				
83	F. A. York Co.	3,300	2,760	2,500	800
	F. A. York Co.	2,900	3,860	2,900	
	F. A. York Co.	1,700	2,346	1,700	
	F. A. York Co.	1,700	2,346	1,700	
99	Benjamin Peters *et al.*	4,000	2,346	1,700	2,300
101, 103	Isreal Berman	6,300	2,346	1,800	4,500
105	Leopold W. Steuer	6,800	2,346	1,800	5,000
	Chas. H. Dodge Con. Co.	1,800	2,346	1,800	
	Chas. H. Dodge Con. Co.	1,800	2,346	1,800	
	Chas. H. Dodge Con. Co.	1,800	2,346	1,800	
	Timothy McCarthy	3,800	4,683	3,500	300
	Timothy McCarthy	7,500	4,683	3,500	4,000
4	Arthur F. Poole tr.	4,000	850	1,700	2,300
6	Arthur F. Poole tr.	4,000	782	1,600	2,400
8	Matthew T. Burningham	4,000	782	1,600	2,400
10	Wm. Pohl	4,000	782	1,600	2,400
16	Albion B. Turner tr. *et al.*	9,000	2,700	5,400	3,600
	Cor. Mystic.				
24	W. D. Grafton *et al.*	900	650	900	
26	Walter R. Wheeler	1,200	650	1,100	100
28	Iona M. Jones	1,300	650	1,100	200
30	Iona M. Jones	1,300	650	1,100	200
32	Patrick Geoghegan	3,400	1,110	1,700	1,700
34	Ida M. Hodston T. T.	3,400	1,110	1,700	1,700
36	Hannah E. Hobbs	4,000	1,110	1,700	2,300
38	Ellen M. Callahan	3,400	1,110	1,700	1,700
40	William Hickey hrs.	3,400	1,100	1,700	1,700
42	Samuel Biech	7,200	1,104	1,700	5,500
44	Samuel Biech	7,200	1,116	1,700	5,500
46	Filomena B. Bruno	3,400	997	1,700	1,700
	Cor. Meander.				
48	Garrett Linehan hrs.	4,000	1,425	2,500	1,500
50	Garrett Linehan hrs.	3,300	1,025	1,500	1,800
52, 54	Garrett Linehan hrs.	3,500	1,200	1,800	1,700

A. B. SEE ELECTRIC ELEVATORS

Minot Bldg., 111 Devonshire St., Boston

No.	Owner	Total	Sq. Ft.	Land	Building
72, 74	Elisha Hopkins	$ 8,600	4,929	$ 3,600	$ 5,000
	Otis A. Shepard	15,000	20,060	15,000	
92	Margaret K. B. Gates tr.	19,500	5,146	4,500	15,000
	Frank L. Whitcomb	1,100	1,423	1,100	
100	Frank L. Whitcomb	4,600	5,610	4,200	400
106	Star Brass Mfg. Co.	4,100	3,740	3,300	800
108	Star Brass Mfg. Co.	25,600	7,864	6,900	18,700
120, 122	Otis A. Shepard	26,000	13,777	12,000	14,000

EAST NEWTON STREET.

	Cor. Washington.				
11	Franklin Square House	425,000	50,695	101,500	323,500
	Cor. James.				
31	Albion B. Turner *et al.* trs.	12,800	3,300	5,800	7,000
33	Trustees of Boston College	4,800	1,848	2,300	2,500
35	Trs. of Boston College	4,500	1,848	2,300	2,200
37	Harriet V. Sanderson	4,500	1,848	2,300	2,200
39	Trs. of Boston College	4,500	1,848	2,300	2,200
41	Trs. of Boston College	10,000	2,415	3,000	7,000
43	Mary F. Foley *et al.* trs.	4,800	1,575	2,000	2,800
45	Trs. of Boston College	4,800	1,597	2,000	2,800
47	Trs. of Boston College	4,800	1,575	2,000	2,800
49, 51	Ellen C. Hoagland	7,000	1,835	3,200	3,800
	Cor. Harrison Avenue.				
55	Mass. Homeopathic Hospital	25,000	3,078	4,600	20,400
61	Mass. Homeopathic Hospital	5,500	2,034	2,600	2,900
63	Mass. Homeopathic Hospital	4,800	1,932	2,000	2,800
65	Mass. Homeopathic Hospital	4,800	1,932	2,000	2,800
67	Mass. Homeopathic Hospital	4,800	1,932	2,000	2,800
69	Mass. Homeopathic Hospital	6,500	2,024	2,000	4,500
	Mass. Homeopathic Hospital	2,000	2,024	2,000	
	S. W. Side.				
	Commonwealth of Mass.	270,000	70,797	70,000	200,000
101, 103	Julia Friedburg	5,800	934	1,100	4,700
105	Agnes G. Balch	5,200	912	900	4,300
107, 107A	Alfred Hemenway	5,200	910	900	4,300
109, 111	David G. Haskins	5,900	921	1,400	4,500
	Cor. Albany				
38	Addie F. Winslow	4,600	1,600	2,400	2,200
40	Mary A. Winslow	4,200	1,526	1,900	2,300
42	Annie P. Tarr	4,700	1,526	1,900	2,800
44	Mary A. Winslow	4,200	1,526	1,900	2,300
46	Sylvester Whalen hrs.	4,700	1,526	1,900	2,800
48	John F. Fanning	6,000	1,579	2,800	3,200
	Cor. Harrison Avenue.				

No.	Owner	Total	Sq. Ft.	Land	Building
58	Joseph S. Kelley *et al.*	$ 4.100	1,650	$ 2,100	$2,000
60	Eugene Sweeney	4,200	1,470	1,500	2,700
62	Catherine Dowd	4,200	1,573	1,600	2,600
64	Sarah A. Tonry	4,200	1,573	1,600	2,600
66	Minnie E. Dallin	5,500	1,470	1,500	4,000
68	Thomas Buckley	4,200	1,470	1,500	2,700
70	James Gordon	4,200	1,573	1,600	2,600
72	Margaret E. Horgan	4,200	1,573	1,600	2,600
74	Emma J. Nichols	4,200	1,573	1,600	2,600
76	Bridget McKiernan	4,200	1,573	1,600	2,600
78	James Gordon	4,200	1,573	1,600	2,600
80	James Gordon	4,200	1,573	1,600	2,600
82	Alice R. Allen	4,200	1,573	1,600	2,600
84	Katherine Murtagh	4,200	1,573	1,600	2,600
86	John W. Hodgkinson *et al.*	4,200	1,573	1,600	2,600
88	Harris Friedberg	5,200	1,573	1,600	3,600
90	Moses Glaser	5,200	1,573	1,600	3,600
92	Harris Friedberg	5,200	1,573	1,600	3,600
94	Namy M. Samya	5,200	1,573	1,600	3,600
96	Josephine M. Hicks tr.	5,200	1,573	1,600	3,600
98	Jas. H. Brennan	5,200	1,573	1,600	3,600
100	Joseph W. Homer	5,200	1,573	1,600	3,600
102	Catherine E. Watson	5,200	1,573	1,600	3,600
104	Isaac Kabler	5,200	1,573	1,600	3,600
106	Catherine E. Watson	5,700	1,963	2,200	3,500

EAST SPRINGFIELD STREET.

		Cor. Washington.				
2,	6	Caroline N. Bryan	17,000	3,210	12,800	4,200
	8	William E. Wall	2,700	1,280	2,200	500
	10	Arthur N. Weaver *et al.*	3,000	1,400	2,500	500
	12	Cornelius N. Garland	3,900	1,190	1,600	2,300
	14	Mary J. Giard	4,600	1,190	1,400	3,200
	16	Frederick Green	3,900	1,190	1,400	2,500
	18	Daniel J. Sullivan	5,500	1,470	1,800	3,700
	20	Delia L. Geddings	4,300	1,470	1,800	2,500
	22	Francis C. Welch tr.	4,300	1,470	1,800	2,500
	24	Sarah E. Loheed	4,300	1,470	1,800	2,500
	26	Jos. Bellantoni *et al.*	4,300	1,470	1,800	2,500
	28	Annie Alberts	6,100	1,470	1,800	4,300
	30	Rose Kaufman *et al.*	6,800	1,470	1,800	5,000
	32	Hannah B. Welch dev.	4,300	1,470	1,800	2,500
	34	Lizzie Cohen	4,300	1,470	1,800	2,500
	36	Fannie Levin	6,800	1,470	1,800	5,000

A. B. SEE ELECTRIC ELEVATORS
Minot Bldg., 111 Devonshire St., Boston

No.	Owner	Total	Sq. Ft.	Land	Building
38	Adolph H. Graustein	$ 4,300	1,470	$1,800	$ 2,500
40	Annie Smith	4,300	1,470	1,800	2,500
42	Agnes G. Curtis	4,300	1,470	1,800	2,500
44	Max Simons	4,300	1,470	1,800	2,500
46	Caroline E. Oldham	5,300	1,470	1,800	3,500
48	Henry A. Cass	4,300	1,470	1,800	2,500
50	Ada Adolph	4,300	1,470	1,800	2,500
52	Abram Abrahams	4,300	1,470	1,800	2,500
54	George R. Blinn tr.	4,300	1,470	1,800	2,500
56	Eugene Cunningham *et al.*	4,300	1,470	1,800	2,500
58	John J. Keohane *et al.*	5,000	1,470	1,800	3,200
60	Willie O'Leary	10,700	1,331	2,400	8,300
	Cor. Harrison Avenue.				

EMERALD STREET.

	Cor. Castle.				
1	Helen A. Mosher *et al.*	3,700	520	2,200	1,500
3	Sarah Gittel *et al.*	3,200	520	1,400	1,800
5	Ida Weiner	4,700	1,215	2,600	2,100
7	Ida Weiner	9,000	1,200	2,400	6,600
9	Ida Annis *et al.*	9,200	1,455	2,900	6,300
11	H. W. Baxter, Jr., *et al.* trs.	10,000	1,477	3,000	7,000
13	H. W. Baxter, Jr., *et al.* trs.	10,000	1,445	2,900	7,100
	H. D. Breitstein *et al.* trs.	15,900	2,932	5,900	10,000
27	Mary A. Donovan *et al.*	3,400	914	1,800	1,600
29	Daniel J. Hines *et al.*	3,400	927	1,900	1,500
31	Olynthus B. Stone	3,400	922	1,800	1,600
33	Alice Byrnes hrs.	3,500	927	2,000	1,500
35	Ida Winer	10,200	976	2,200	8,000
	Cor. Lucas.				
37, 39	Israel Goldman	10,500	1,537	3,500	7,000
41	Sarah E. Ward	2,500	756	1,500	1,000
43, 47	Ellen F. Mason	17,300	3,041	6,800	10,500
49	Ellen F. Mason	20,000	3,300	9,100	10,900
	Cor. Compton.				
63	Alfred M. Potter	16,500	2,877	6,100	10,400
65	Alfred M. Potter	16,300	2,883	5,800	10,500
67	A. C. Marie Currier	9,000	1,766	3,500	5,500
69	Louisa H. Donovan	2,800	990	2,000	800
71	Louisa H. Donovan	3,000	985	2,000	1,000
73	Simon J. Gerrior	4,100	1,045	2,100	2,000
75	Michael Powers *et al.*	3,300	734	1,500	1,800
77	George S. Winslow	3,200	722	1,500	1,700
79	Abram Golden	4,200	811	2,000	2,200
	Cor. Hingham.				

No.	Owner	Total	Sq. Ft.	Land	Building
	Cor. Paul.				
4	Peter McBreen	$ 4,700	619	$ 1,900	$ 2,800
12	Edwin Wilcock *et al.* trs.	7,000	1,127	2,400	4,600
14	Edwin Wilcock *et al.* trs.	7,000	1,126	2,300	4,700
16	Edwin Wilcock *et al.* trs.	7,000	1,127	2,300	4,700
	Martin Ollson tr.	16,900	3,458	6,900	10,000
22	Gilbert L. Smith	6,000	1,057	2,100	3,900
24	Benj. C. Cromwell, Jr.	6,000	1,064	2,100	3,900
26	Benj. C. Cromwell	6,100	1,111	2,200	3,900
28	Rose Piletzky	7,600	1,187	2,400	5,200
30	Rose Piletzky	7,500	1,189	2,400	5,100
32	Josiah Bon	10,000	1,285	2,700	7,300
34	Moses Guber	11,900	1,276	2,900	9,000
	Cor. Lucas.				
38, 40	Ethel Diamond	8,200	1,138	2,600	5,600
42	Ethel Diamond	7,800	1,121	2,400	5,400
44	Thos. E. Folger	6,300	1,347	3,000	3,300
46	Thos. E. Folger	7,100	1,705	3,800	3,300
62	Alfred M. Potter	16,200	2,913	6,200	10,000
64	Alfred M. Potter	15,800	2,889	5,800	10,000
66	Lincoln House Association	4,000	976	2,000	2,000
68	Lincoln House Association	4,300	973	2,200	2,100
70, 80	Lincoln House Association	98,800	6,141	13,800	85,000
82	Dora Rosenberg	3,000	641	1,600	1,400

FABIN STREET.

3	Mary E. Macdonough	1,200	718	700	500
5, 7	William Collier hrs. *et al.*	500	1,000	500	
9	Melvin Litchfield *et al.*	800	1,452	800	
15	Jeremiah Riley hrs.	600	600	300	300
17	Mamie Junkins	800	600	300	500
19	Daniel Shannon	400	646	400	
23	Mary D. Crowley	400	646	400	
25	James Donahue	1,200	980	500	700
27	Provident Realty Co.	1,400	1,125	600	800
29	Robert Siegel *et al.*	700	1,125	600	100
31	Marie E. Casey	1,200	1,350	700	500
33	Maurice F. Casey	800	765	400	400
35	Maurice F. Casey	800	765	400	400
37	Frances M. McNinch	800	700	400	400
39	Frances M. McNinch	400	700	400	
41	Frances M. McNinch	400	700	400	
43	James Ratta	1,400	1,440	700	700

HENRY D. BENNETT, *Brookline and Boston*
Real Estate, Mortgages, Insurance
85 WATER STREET PROPERTY ON THIS STREET FOR SALE

HANOVER TRUST CO.
MOST CONVENIENT BANK TO DO BUSINESS WITH
COR. WASHINGTON AND WATER STREETS BOSTON

No.	Owner	Total	Sq. Ft.	Land	Building
4	John Rock	$ 1,400	1,034	$ 800	$ 600
8	George R. Richards	600	832	600	
10	Catherine Regan	1,200	1,000	800	400
12	Sarah J. MacCormack	1,200	900	700	500
14	Sarah J. MacCormack	1,200	900	700	500
16	Herbert H. Page	900	967	700	200
24	Edison Elec. Ill. Co.	800	1,125	800	
36	Charles Deraney	900	640	500	400
38	Sarah M. Posner	900	766	600	300

FAY STREET.

17, 19	James Shea *et al.* trs.	3,000	657	1,000	2,000
21	James Shea *et al.* trs.	2,100	754	900	1,200
23	James Shea *et al.* trs.	2,400	734	900	1,500
27	James Shea *et al.* trs.	2,800	750	900	1,900
29	Louis Stepnar	5,000	764	1,000	4,000
35	Rachel Shenberg	5,000	772	1,000	4,000
37	Joseph Berman	3,000	772	1,000	2,000
43	Joseph Berman	5,000	742	1,000	4,000
47	Samuel Gold *et al.*	5,200	771	1,000	4,200
51	Celia Aaronson	5,100	782	1,200	3,900
55	Morris Miller	5,600	806	1,400	4,200
57	Israel Miller	4,600	808	1,600	3,000
16	Catherine Raffetti *et al.*	3,700	972	1,700	2,000
20	Morris Barrows	4,500	742	1,100	3,400
24	Joseph Berman	4,300	779	1,100	3,200
28	Harry Cutler	4,500	811	1,200	3,300
32	Israel Miller	4,400	848	1,300	3,100
36	Edward W. Fuller	4,000	859	1,300	2,700
40	Israel Miller	4,200	915	1,400	2,800
44	Israel Miller	4,800	931	1,600	3,200
46	Harris Wolf	5,000	983	2,000	3,000

FLORENCE STREET.

	Episcopal City Mission	63,900	8,377	17,800	46,100
7	Guieseppa G. Bonfiglio	7,800	1,173	2,300	5,500
9	Trs. St. Stephen's Settlement	5,700	1,050	2,100	3,600
11	Wm. D. Sohier *et al.* trs.	5,700	1,000	2,000	3,700
13	Congregation Anshi Volin	5,800	1,052	2,100	3,700
15	Trs. St. Stephen's Settlement	5,800	1,052	2,200	3,600
2	James Sulmonetti	6,100	1,056	2,100	4,000
4	John A. McEleney	4,700	1,064	2,100	2,600

No.	Owner	Total	Sq. Ft.	Land	Building
6	Elias S. Homsy	$7,300	1,078	$2,200	$5,100
8	Max Finkelstein	6,800	1,078	2,200	4 600
10	Harry L. Hart	7,100	1,100	2,200	4,900
12	Frank Ginsberg *et al.*	7,200	1,078	2,200	5,000
14	Paola La Badessa	7,300	1,078	2,200	5,100
16	Mansour Koram *et al.*	6,000	1,029	2,200	3,800

FORT AVENUE.

2	Martha W. Currie *et al.*	1,100	950	600	500
3	Martha W. Currie *et al.*	1,000	950	500	500
4	Martha W. Currie *et al.*	1,000	950	500	500
5	Martha W. Currie *et al.*	1,000	950	500	500

GARLAND STREET.

1	Morris Berkowitz *et al.*	2,700	750	1,900	800
3	Morris Berkowitz *et al.*	3,100	990	2,500	600
5	Morris Berkowitz *et al.*	3,300	990	2,500	800
7	Morris Berkowitz *et al.*	2,500	625	1,600	900
9	Morris Berkowitz *et al.*	2,500	625	1,600	900
2	Frank P. Lyons	6,300	1,421	3,200	3,100
4	Bost. Safe Dep. & Tr. Co. trs.	6,000	1,522	3,200	2,800
6	Wm. Saville tr.	6,000	1,500	3,200	2,800
8	Hale House Association	5,800	1,412	3,000	2,800
10	Catherine E. Bruns	5,900	1,400	3,000	2,900
12	Angelina E. Post	5,700	1,375	2,900	2,800
14	May L. E. Sturtevant	5,800	1,351	2,900	2,900
16	Mary E. Mansur	5,900	1,322	3,100	2,800

GENESEE STREET.

1	Samuel Gold *et al.*	8,000	900	2,000	6,000
3	Barnet Golick	7,000	900	2,000	5,000

No.	Owner	Total	Sq. Ft.	Land	Building
5	Mario Guiffre	$ 7,000	900	$ 2,000	$ 5,000
7	Pauline Yoffe	7,200	900	2,000	5,200
9	Pauline Yoffe	7,200	900	2,000	5,200
11	Otis Norcross *et al.*	6,800	900	2,000	4,800
13	Max Annis *et al.*	7,000	900	2,000	5,000
15	Max Salaway	7,200	900	2,000	5,200
	City of Boston	103,700	14,344	28,700	75,000
29	Cecelia Grob	7,200	893	1,800	5,400
31	Tobey Zelter	6,800	932	1,900	4,900
33	Frank Sher	7,200	875	1,800	5,400

2	Congregation Mesach Hari Anshi Lebavitz Ponedell	4,100	900	2,000	2,100
4	Samuel Rachevskye	7,000	900	2,000	5,000
6	Joseph Goldstein *et al.*	7,000	900	2,000	5,000
8	Nette Strock *et al.*	7,000	900	2,000	5,000
10	Simon Rosen *et al.*	7,000	900	2,000	5,000
12	Sarah Feldman	7,000	900	2,000	5,000
14	William Landergan hrs.	5,800	900	2,000	3,800
16	William Landergan *et al.*	5,800	900	2,000	3,800
18	William Landergan hrs.	5,800	900	2,000	3,800
20	William Landergan *et al.*	5,800	900	2,000	3,800
22	Morris Levine	5,500	900	1,800	3,700
24	Morris Levine	6,000	900	1,800	4,200
26	Solomon Malinsky	5,500	900	1,800	3,700
28	Ida Golden	5,200	900	1,800	3,400
30	Frank Tortorella	4,400	900	1,800	2,600
32	Rachel Shenberg	5,800	900	1,800	4,000
34	Samuel Zoll	7,100	1,064	2,100	5,000
38	Samuel Zoll	7,100	1,044	2,100	5,000
40, 44	Michael Rovinsky Cor. Albany.	16,800	2,386	4,800	12,000

GLOUCESTER PLACE.

1	Jas. Parker *et al.* trs.	2,400	770	1,000	1,400
5	Jas. Parker *et al.* trs.	8,500	2,661	3,300	5,200
9	Jas. Parker *et al.* trs.	2,000	1,300	1,600	400
11	Jas. Parker *et al.* trs.	2,000	1,300	1,600	400

No.	Owner	Total	Sq. Ft.	Land	Building
2	Jas. Parker *et al.* trs.	$ 3,300	810	$ 1,000	$ 2,300
4	Jas. Parker *et al.* trs.	3,300	810	1,000	2,300
6	Jas. Parker *et al.* trs.	3,300	810	1,000	2,300
8	Jas. Parker *et al.* trs.	3,300	810	1,000	2,300
10	Jas. Parker *et al.* trs.	3,300	810	1,000	2,300
12	Jas. Parker *et al.* trs.	3,300	810	1,000	2,300
14	Jas. Parker *et al.* trs.	3,300	810	1,000	2,300

GROTON STREET.

1	John F. Cronan	3,000	984	1,200	1,800
3	Katerine A. Schulenkorf hrs.	3,300	1,000	1,300	2,000
	City of Boston	43,400	20,801	23,400	20,000
4	Philip Dexter *et al.* trs.	3,000	866	1,100	1,900
6	Mary C. Donahoe	3,200	948	900	2,300
8	Jonathan W. French tr.	3,300	1,011	1,000	2,300
10	Jonathan W. French tr.	3,300	1,075	1,100	2,200
12	Alice F. Rushton	3,000	1,083	1,100	1,900
14	Agnes G. Lane	3,200	1,520	1,500	1,700
16	Frances R. Simmons	2,700	938	900	1,800
18	Thresea Nathanson	3,300	1,077	1,100	2,200
20	Dennis Ryan hrs.	3,300	1,080	1,100	2,200

HAMBURG STREET.

	Cor. Mystic.				
1	Ellen M. Callahan	1,800	798	800	1,000
3	Max Werbalski	700	780	400	300
5	Angelo Ferro *et al.*	700	780	400	300
7	Luigi De Sisto	700	780	400	300
	Frederick Barlow *et al.*	400	820	400	
	Frederick Barlow *et al.*	400	800	400	
	Frederick Barlow *et al.*	400	800	400	
15	Frances M. McNinch	1,000	800	400	600
17	Emma J. Finnegan	1,100	800	400	700
19	Samuel Biech	400	800	400	
21	Charles A. Fitzpatrick T. T.	400	800	400	
23	John J. Comerford	400	800	400	
25	Mary A. McLaughlin *et al.*	1,400	800	400	1,000
27	Minnie C. Bishop	1,400	800	400	1,000

No.	Owner	Total	Sq. Ft.	Land	Building
8	John H. Appleton	$ 400	800	$ 400	
	G. Willard Bartlett	400	800	400	
	Emily A. Hamill	400	800	400	
	Bernard Doherty hrs.	400	800	400	
	Harlow H. Rogers T. T.	400	800	400	
	Jas. McLaughlin, 2d, hrs.	400	800	400	
20	Ada M. Hodgkins	1,200	800	400	$ 800
22	Laura J. Wiley	900	800	400	500
24	Jas. McLaughlin, 2d, hrs.	1,100	800	400	700
26	Henry J. Foley	700	800	400	300
28	Henry J. Foley	700	800	400	300
30	Dora Biech	3,500	800	400	3,100
32	Dora Biech	3,600	800	600	3,000
34	Emma J. Finnegan	3,000	950	1,000	2,000

HANSON STREET.

1	Walter Hunnewell	7,100	1,777	3,500	3,600
3	W. Hunnewell *et al.* trs.	7,100	1,777	3,500	3,600
5	John H. Hunnewell	7,100	1,718	3,500	3,600
7	William H. Blaisdell	7,100	1,638	3,300	3,800
9	Francis W. Hunnewell	7,200	1,640	3,300	3,900
11	Arthur Hunnewell	7,100	1,387	3,100	4,000
11A	Fannie M. McKee	7,000	1,406	3,200	3,800
15	Helen L. Bodge *et al.*	6,900	1,375	3,100	3,800
17	Rosa D. A. Sneader	6,900	1,346	3,100	3,800
19	Catharine Queenen	6,700	1,332	3,000	3,700
21	Mary A. Landrigan	6,700	1,295	2,900	3,800
23	Adelaide F. Watson	6,600	1,250	2,800	3,800
25	Lewis Landrigan *et al.*	6,800	1,310	3,000	3,800
27	Mary L. Crocker	6,800	1,290	3,000	3,800
29	Bertha M. Maguire	6,600	1,252	2,800	3,800
31	Annie Beauregard	6,700	1,200	2,700	4,000
33	Edward E. Richards tr.	6,800	1,200	3,000	3,800
35	Mary Powers	7,500	1,122	3,300	4,200
37	Peter E. Richardson	21,000	1,100	8,800	12,200
	Cor. Tremont.				

2	Elizabeth Simmons	3,500	513	1,100	2,400
	City of Boston	91,100	16,439	41,100	50,000
	Cor. Ringgold.				
14	John L. Grant *et al.*	6,200	1,616	3,200	3,000
16	Noah W. Ostrom	6,000	1,566	3,100	2,900

No.	Owner	Total	Sq. Ft.	Land	Building
18	Elmer F. Smith	$ 6,000	1,533	$ 3,100	$ 2,900
20	Arthur W. Haines *et al.* excrs.	6,000	1,472	2,900	3,100
22	Clarence L. Thompson	6,000	1,490	2,900	3,100
24	Clarence L. Thompson	6,000	1,446	3,100	2,900
26	Emma J. Finnegan	6,000	1,400	3,000	3,000
28	Louis Finn tr.	6,000	1,356	2,900	3,100
30	Clarence L. Thompson	6,000	1,330	2,800	3,200
32	Annie M. Bishop	6,000	1,239	2,600	3,400
34	Charles E. Fuller	6,000	1,219	2,600	3,400
36	George B. Hubbard	6,000	1,000	2,200	3,800
38	Peter Cairns	6,000	1,016	2,300	3,700
40	William A. Paine tr.	6,100	1,000	2,400	3,700

HARRISON AVENUE.

297, 299	Harris Cohen	13,000	1,194	7,500	5,500
301	Harris Cohen	11,000	1,172	5,900	5,100
305, 307	Harris Cohen	11,000	1,170	5,900	5,100
309, 311	Harris Cohen	11,000	1,170	5,900	5,100
313	Harris Cohen	11,000	1,185	5,900	5,100
317, 319	Rebecca Bikofsky	12,000	1,375	6,500	5,500
	Cor. Lovering Place.				
321, 323	Rebecca Bikofsky	13,200	1,300	7,500	5,700
325	Samuel Goldman	11,000	1,456	8,300	2,700
327	Solomon Selib	7,500	1,437	6,500	1,000
329	Solomon Selib	7,500	1,445	6,500	1,000
331	Bessie Goldberg	12,800	1,437	6,500	6,300
333	Mary Brown	14,800	1,437	6,500	8,300
335	Julius Kadasiwitz	16,800	1,456	8,700	8,100
	Cor. Asylum.				
337	Amello Avruzzese	17,800	1,307	7,800	10,000
339	Joseph Comer hrs.	8,800	1,213	6,100	2,700
341	Boston Industrial Home	10,300	1,156	5,800	4,500
343	Boston Industrial Home	39,700	3,754	19,700	20,000
	Cor. Davis.				
349, 353	Joseph Hirshman	18,000	2,083	13,000	5,000
355	Annie Eillenberg	13,500	1,355	6,100	7,400
357	Annie Eillenberg	16,000	1,375	8,300	7,700
	Cor. Florence.				
359	John F. Carroll *et al.*	10,700	1,307	6,200	4,500
361	Elizabeth Cohen	8,000	1,250	4,700	3,300
363	Mary Brown	12,500	1,290	4,800	7,700
365	Rosie Weiner	7,800	1,314	4,800	3,000
367	John F. Carroll *et al.*	12,000	1,376	6,500	5,500
	Cor. Decatur.				
373, 375	Roman Cath. Archbishop	12,600	1,899	6,600	6,000

FRED'K O. WOODRUFF
BUSINESS PROPERTY BROKER **95 MILK STREET**

FRED'K O. WOODRUFF
BUSINESS PROPERTY BROKER **95 MILK STREET**

No.	Owner	Total	Sq. Ft.	Land	Building
377	Jas. Parker *et al.* trs.	$ 7,600	1,400	$ 5,200	$ 2,400
	Cor. Gloucester Place.				
379, 381	Jas. Parker *et al.* trs.	11,800	3,100	11,600	200
383, 387	Sarah Van Noorden	24,000	4,527	12,500	11,500
397	Laurence J. Logan	41,500	4,136	16,500	25,000
	Cor. Dover.				
399, 405	Highland Spring Brewery	8,800	868	4,300	4,500
407	Betsey Wolf	7,500	907	2,300	5,200
409	Taube Waks	3,800	864	2,200	1,600
411	Moses Backer	6,100	831	2,100	4,000
413	Bessie Wolf	7,400	751	2,100	5,300
	Cor. Fay.				
415	Harris Wolf	6,900	787	2,400	4,500
417	Kascall Koffman	4,200	738	2,000	2,200
419	Lena Koffman	5,000	716	1,800	3,200
421	Martha W. Currier *et al.*	5,800	3,240	4,900	900
	Cor. Fort Avenue.				
433	Robert Codman hrs.	25,700	16,808	25,200	500
473, 481	Eben D. Jordan *et al.* trs.	98,000	11,855	18,600	79,400
483, 487	Robert Jordan *et al.* trs.	75,600	7,583	10,600	65,000
491, 497	Daniel McSweeney devs.	13,000	2,148	4,300	8,700
	Cor. Savoy.				
501, 507	Daniel McSweeney devs.	10,700	4,575	9,200	1,500
511, 513	Dora Weinberg	9,000	2,582	4,500	4,500
515	Dora Weinberg	8,700	2,407	4,200	4,500
517	Louis Weinberg	7,200	1,340	2,700	4,500
519	Louis Weinberg	6,700	1,117	2,200	4,500
521	Louis Weinberg	6,800	1,150	2,300	4,500
545, 551	Michael M. Cunniff	14,000	2,363	5,900	8,100
	Cor. Waltham.				
553, 563	Roman Catholic Archbishop	32,300	3,625	7,300	2,500
	Cor. Olive Place.				
	Roman Cath. Archbishop	62,000	8,012	12,000	50,000
	Cor. Malden.				
587, 595	Harold A. Rudnick	24,000	3,000	6,000	18,000
597	Mary Currie *et al.*	3,600	900	1,400	2,200
599	Catherine Hurley	2,700	1,192	1,800	900
601, 603	Mary C. Crowley, Jr., *et al.*	3,500	1,176	1,800	1,700
605, 607	Rosie Marcus	3,500	1,176	1,800	1,700
609, 611	Rosie Stolow	3,500	1,176	1,800	1,700
613, 615	Louis Maneshevitz	3,500	1,176	1,800	1,700
617, 619	Morris Gross	6,500	1,400	2,100	4,400
621	Morris Gross	3,000	1,477	2,200	800
623, 625	Sarah Edelstein	6,000	1,536	2,300	3,700
627, 629	Morris Levy	6,000	1,388	2,100	3,900
631, 633	Becca Bell	6,000	1,464	2,200	3,800
635	Rosie Stolow	4,200	987	1,600	2,600
637	Rosie Stolow	4,100	986	1,600	2,500

THE NEW ENGLAND TRUST CO.
No. 135 Devonshire Street
BOSTON, MASS.

Acts as Custodian of Property or as Agent on Real Estate during absence of owner.

No.	Owner	Total	Sq. Ft.	Land	Building
643	Rosie Stolow	$ 7,500	1,880	$ 4,000	$ 3,500
	Cor. East Dedham.				
647, 653	Marcia D. Demmon	10,000	2,381	4,800	5,200
655, 661	Emma J. Finnegan	4,200	1,450	2,700	1,500
	Cor. Hamburg.				
663, 665	Albert J. Lovett	17,900	4,617	9,200	8,700
	Cor. East Canton.				
677, 679	Annie Crowley	10,300	1,604	2,800	7,500
697, 699	Daniel J. Puffer *et al.*	8,300	1,450	2,500	5,800
	City of Boston	5,900	4,735	5,900	
	City of Boston	49,000	15,237	19,000	30,000
761	Trs. of Boston College	400,000	53,809	80,000	320,000
	Ch. Immaculate Conception	200,000	37,240	56,000	144,000
	Cor. East Concord.				
	Cor. Way.				
292, 294	Harris Weis *et al.*	18,000	1,575	8,700	9,300
298	Esther L. Estrange	11,000	1,479	6,700	4,300
300, 302	Esther L. Estrange	9,900	1,313	5,900	4,000
304, 306	Lena Greenberg	13,000	1,680	8,000	5,000
308	Bessie Previor	20,100	1,470	8,100	12,000
	Cor. Seneca.				
312	Joseph Berman	12,500	927	6,000	6,500
314	Eva Shlager	10,000	927	5,300	4,700
316	Ida Cohen	11,500	927	5,300	6,200
318	Anna Wolf	11,300	927	5,300	6,000
320	John A. Brett	10,000	927	6,000	4,000
	Cor. Oneida.				
326	Fannie Goldsmith	96,900	3,671	23,900	73,000
328	Arthur S. Bornstein	11,000	927	5,100	5,900
330	Hinda E. Schreiber	10,200	927	6,000	4,200
	Cor. Oswego.				
332	Patrick Flynn hrs.	10,000	927	5,800	4,200
334	Mary A. McAuliffe	9,200	927	4,900	4,300
336	Jeremiah McAuliffe	9,200	927	4,900	4,300
338	Julius Kadis	8,200	927	4,700	3,500
340	Julius Kadis	10,000	927	5,600	4,400
	Cor. Genesee.				
342, 344	Joseph Siegel	23,000	1,854	10,700	12,300
346	Eva Levine	10,500	930	4,900	5,600
348	Samuel Shapiro *et al.*	9,900	927	4,900	5,000
350	Samuel Shapiro *et al.*	10,000	927	5,600	4,400
	Cor. Rochester.				
352	Johanna J. Brett	10,000	900	5,400	4,600
354	Hyman L. Golden	10,600	927	4,400	6,200
356	Samuel Landsberg *et al.*	10,300	900	4,300	6,000
358	Samuel Landsberg *et al.*	10,400	925	4,400	6,000

No.	Owner	Total	Sq. Ft.	Land	Building
360	Annie Murphy tr.	$ 10,000	927	$ 5,600	$ 4,400
	Cor. Troy.				
362, 364	Jacob Kanter	12,600	1,200	6,600	6,000
366, 368	Jacob Kanter	11,400	1,200	5,400	6,000
374	Joseph Segal	31,900	4,231	16,900	15,000
376	Frieda Garman	14,000	1,563	5,900	8,100
378, 380	Rosie Laudsberg *et al.*	18,000	1,563	7,400	10,600
	Cor. Rose.				
382	Joseph I. Altman	17,500	1,516	6,800	10,700
384	Joseph I. Altman	13,000	1,467	5,100	7,900
386, 392	Harris Wies *et al.*	43,000	6,183	17,000	26,000
	Cor. Dover.				
406, 408	Aaron Rosenberg	13,900	1,309	7,900	6,000
412	Aaron Rosenberg	9,000	1,086	3,800	5,200
416	Aaron Rosenberg	10,200	1,295	4,200	6,000
432	Sarah Rosenberg	2,900	2,880	2,900	
434	Jas. E. McCafferty *et al.* trs.	26,300	4,349	10,300	16,000
	Florence P. Phipps *et al.*	6,700	2,806	6,700	
440, 442	City of Boston	30,000	4,000	11,000	19,000
	Cor. Bristol.				
444, 448	Donald M. Blair surv'g tr.	23,200	14,500	21,700	1,500
456, 464	Laurence Mayo tr.	154,700	48,244	35,200	119,500
466, 474	James E. F. Downes	22,200	18,928	14,200	8,000
476, 484	James E. F. Downes	11,300	13,858	10,300	1,000
486, 498	James E. F. Downes	55,600	31,580	31,600	24,000
	Cor. Randolph.				
520	E. S. Woodbury *et al.* trs.	23,900	4,696	9,400	14,500
522, 530	Walter H. Gleason tr.	15,200	5,734	7,200	8,000
	City of Boston	5,600	2,810	5,600	
	Cor. Union Park.				
560	Emerson Piano Co.	161,000	68,079	68,100	92,900
	Cor. Waltham.				
618, 620	City of Boston	9,600	3,816	7,600	2,000
	Cor. Wareham.				
624, 626	Alexander Schwartz *et al.* trs.	7,700	1,831	2,700	5,000
630	Alexander Schwartz *et al.* trs.	7,700	1,831	2,700	5,000
632, 634	Matilda A. Horan	5,700	1,574	2,300	3,400
638, 640	South End House Asso.	37,500	4,753	9,500	28,000
	Cor. Plympton.				
	City of Boston	16,000	3,789	9,000	7,000
644, 646	Dora Biech	6,000	1,359	2,600	3,400
648, 650	Mary Lehane	6,400	1,704	3,000	3,400
652, 654	Rosie Stolow	6,000	1,667	2,500	3,500
656	Mary R. E. Tucker	15,000	4,373	8,700	6,300
	Cor. East Dedham.				
664, 666	John Carnes	4,000	1,425	2,800	1,200
668	Lillian Finkelstone	4,500	1,200	2,100	2,400
670	William C. Norcross	4,500	2,363	3,600	900

THE NEW ENGLAND TRUST CO.
No. 135 Devonshire Street
BOSTON, MASS.

The new building is occupied exclusively by the company, and affords every convenience.

No.	Owner	Total	Sq. Ft.	Land	Building
672	Joseph Thompson	$ 2,400	1,636	$ 2,400	
674, 678	Charles T. Gallagher *et al.* trs.	5,200	3,148	4,700	$ 500
680, 686	Robert Codman hrs.	9,800	4,915	9,800	
	Cor. East Brookline.				
700	Charles A. Swain *et al.* trs.	246,000	40,000	56,000	190,000
712	Louis Pokroisky	12,900	2,260	3,400	9,500
714, 716	William Hoag tr.	14,000	3,170	4,000	10,000
720	Trs. Epis. Theological Sch.	14,000	2,661	3,300	10,700
722	Mary Jane Mullen	6,700	1,071	1,400	5,300
724, 726	Chas. J. Devreaux	8,000	1,110	1,900	6,100
	Cor. Sharon.				
732	Nina Rolfe	12,000	2,367	3,500	8,500
734, 740	Geo. B. Hastings *et al.*	25,000	7,379	9,200	15,800
	Cor. East Newton.				
742, 742A	Nina Rolfe	11,300	2,217	3,300	8,000
	Cor. East Newton.				
748	Mass. Homeopathic Hospital	9,000	2,292	2,800	6,200
750	Mass. Homeopathic Hospital	216,000	10,597	16,000	200,000
	Cor. Stoughton.				
778	Asso. Dest. Cath. Children	150,000	50,000	75,000	75,000
	Cor. East Concord.				
818	City of Boston	1,933,000	430,963	536,000	1,397,000
	Cor. Massachusetts Avenue.				

HAVEN STREET.

1	William S. Newell	2,500	850	1,000	1,500
2	William S. Newell	2,400	837	800	1,600
3	Wm. P. Morse	1,700	533	600	1,100
4	Edward J. Wardwell	1,700	772	800	900
5	Wm. P. Morse	2,000	1,025	1,300	700

HAWTHORNE PLACE.

2	Benjamin W. Rodman	2,300	1,080	1,900	400
3	Benjamin W. Rodman	2,000	1,080	1,600	400
4	Benjamin W. Rodman	2,000	1,080	1,600	400

HINGHAM STREET.

1	Workingmen's Co-operative Bank	2,400	828	1,200	1,200
2	Solon W. Mansfield *et al.* trs.	2,400	821	1,200	1,200

IVANHOE STREET.

No.	Owner	Total	Sq. Ft.	Land	Building
1, 2	John H. Stark hrs.	$ 1,400	500	$ 600	$ 800
8	Felix H. Mundy tr.	2,500	1,100	1,400	1,100
12, 14	Sarah M. Posner	1,700	1,266	1,600	100
24	James W. Daly	2,000	665	1,000	1,000
26	James W. Daly	1,800	665	800	1,000
28	James W. Daly	2,000	665	1,000	1,000
	Cor. Trumbull.				
30	Chas. L. Smith hrs. *et al.* trs.	2,000	600	1,000	1,000
32	Chas. L. Smith hrs. *et al.* trs.	1,900	600	900	1,000
34	Chas. L. Smith hrs. *et al.* trs.	2,400	1,000	2,000	400

JAMES STREET.

	Cor. East Brookline.				
1	Winslow Warren *et al.* trs.	7,600	1,658	2,900	4,700
2	Sam Gold *et al.*	11,000	1,400	2,100	8,900
3	Chas. F. Adams 2d *et al.* trs.	8,500	1,845	2,800	5,700
4	Chas. F. Adams 2d *et al.* trs.	8,200	1,845	2,800	5,400
5	Chas. F. Adams 2d *et al.* trs.	8,200	1,845	2,800	5,400
6	Mary J. Bonnie	8,200	1,845	2,800	5,400
7	Dorliski E. Parker hrs.	8,200	1,845	2,800	5,400
8	Harlow H. Rogers T. T.	8,200	1,845	2,800	5,400
9	Fannie M. Churchill	7,200	1,882	2,800	4,400
10	Jeannette Louis *et al.* trs.	6,800	1,845	2,800	4,000
11	Lena Wise	20,000	2,287	3,400	16,600
12	Simon Mazur *et al.* trs.	11,000	2,287	3,400	7,600
13	John W. Nightingale	8,400	2,287	3,400	5,000
14	Charles A. Williamson	14,400	2,250	3,400	11,000
15	Alexander G. Strong	10,000	1,845	2,800	7,200
16	Maud A. Besse	3,800	2,190	3,800	

LACONIA STREET.

7	Margaret A. Freeh	5,100	1,700	2,600	2,500
9	David J. Johnson *et al.* trs.	4,500	1,320	2,000	2,500
11	Morris Gross	4,500	1,309	2,000	2,500
17	Morris Gross	4,100	1,342	2,000	2,100
19	Yetta Davis	4,500	1,309	2,000	2,500
21	Daniel Morris dev.	4,300	1,500	2,300	2,000
25	Sarah Berman	4,100	1,331	2,000	2,100
27	Alexander Podnos	6,500	1,321	2,000	4,500
33	Morris Gross	4,500	1,316	2,000	2,500
35	Charles B. Peabody devs.	11,000	1,500	3,400	7,600
	Cor. Harrison Avenue.				

No.	Owner	Total	Sq. Ft.	Land	Building
30	David Tenney	$ 5,700	1,376	$ 2,700	$ 3,000
28	Mary Freiman	5,000	1,396	2,100	2,900
26	C. P. Bowditch *et al.* trs.	5,000	1,396	2,100	2,900
24	Dora Snyder	5,000	1,395	2,100	2,900
22	Charles T. Kelley T. T.	4,700	1,470	2,200	2,500
20	Louis Peacol	5,000	1,470	2,200	2,800
18	Julia A. Anderson	4,700	1,470	2,200	2,500
16	George E. Rogers T. T.	5,000	1,396	2,100	2,900
14	Becky Shneider	5,000	1,470	2,200	2,800
12	Louis Levine *et al.*	9,000	1,584	2,800	6,200

LEHIGH STREET.

	Cor. Broadway.				
4	James D. Sullivan	2,600	1,008	1,900	100
20	Donald M. Blair surv'g tr.	2,300	1,088	1,900	400
11	Wm. E. Gutterson hrs.	38,000	28,290	36,300	1,700
	Junc. Albany.				
21	Alexander Ceppi *et al.*	43,100	22,291	28,100	15,000
	Cor. Broadway.				

LOVERING STREET.

10	Mary E. Macdonough	2,500	960	2,000	500
14	Mary E. Macdonough	3,300	1,174	2,300	1,000
18	Harry A. Webber	3,200	1,100	2,200	1,000
22	Andrew A. Meyer	4,400	1,164	2,300	2,100
26	Rebecca Polonetzki	4,300	1,174	2,300	2,000
30	Rebecca Polonetzki	4,500	1,174	2,300	2,200
34	Sarah Shulkin	4,400	1,194	2,400	2,000
38	Rebecca Rosenberg	4,400	1,204	2,400	2,000
42	So. End Hebrew School	4,400	1,215	2,400	2,000
46	Annie Daniels tr.	3,900	908	1,900	2,000

LUCAS STREET.

15	Fannie Goldsmith	6,700	2,350	3,200	3,500
19	Fannie Goldsmith	6,700	2,350	3,200	3,500
21	Holy Trinity Cath. Soc.	9,000	1,150	1,600	7,400
77	Harlow H. Rogers T. T.	1,500	726	700	800
50	Moses Guber	2,300	1,007	1,300	1,000

A. B. SEE ELECTRIC ELEVATORS
Minot Bldg., 111 Devonshire St., Boston

MALDEN STREET.

No.	Owner	Total	Sq. Ft.	Land	Building
3	Murad Abizaid *et al.*	$ 4,600	1,073	$ 2,200	$ 2,400
5	Susie Swallow	4,200	1,160	2,200	2,000
7	Mary C. Trant *et al.*	4,000	1,290	2,200	1,800
9	Jacob Appel	4,500	1,455	2,500	2,000
	Cor. Mystic.				
11	Katherine E. Powers	3,500	1,050	2,100	1,400
13	Phillip Leventhal *et al.*	4,500	1,500	2,300	2,200
15	Walter R. Wheeler	2,500	1,250	1,900	600
17	Catherine F. A. Johnson	2,800	1,450	2,200	600
21	Mary E. Donahue	4,500	1,800	2,700	1,800
23	Helen V. Donoghue	3,200	1,800	2,700	500
25	Maria Droogan	3,500	1,040	1,600	1,900
27	Benjamin O'Neil	3,400	917	1,400	2,000
	Cor. Meander.				
29	Benjamin O'Neil	5,000	916	1,800	3,200
33	John Connelly *et al.*	7,000	1,425	2,900	4,100
35	Helen J. Calnan	1,600	855	1,300	300
37	Michael Lynch *et al.*	1,800	1,048	1,600	200
39	Nicholas Drummy *et al.*	3,000	1,073	1,600	1,400
41	Susan Lehane	3,100	1,151	1,700	1,400
43	Patrick Harrington *et al.*	1,700	845	1,100	600
45	Patrick Harrington *et al.*	1,700	845	1,100	600
129	William B. Johnson	9,400	7,819	5,900	3,500
	Cor. Harrison Avenue.				

74, 76	Bay State Lumber Co.	18,000	14,542	7,000	1,000
78	William Halpern	5,400	1,883	1,400	4,000
80	William Halpern	5,100	1,506	1,100	4,000
82	Charles F. Washburn	11,500	15,225	11,400	100
114	Leonard Fowle *et al.* trs.	4,800	1,500	1,100	3,700
116	Leonard Fowle *et al.* trs.	4,800	1,500	1,100	3,700
118	Susan V. Brewer	4,800	1,500	1,100	3,700
120	Vencenzo De Bellis	4,800	1,500	1,100	3,700
122	Caroline D. Clapp *et al.* trs.	4,800	1,500	1,100	3,700
124	Benjamin Snider	11,300	2,250	2,300	9,000
	Grace F. Garland	12,100	12,000	12,000	100

MAYO STREET.

13	Bessie Smaller	14,200	1,695	4,200	10,000
21	East Bridgewater Sav. Bank	14,100	1,659	4,100	10,000
27, 29	Mary D. Tucker	24,800	3,911	9,800	15,000

MEANDER STREET.

No.	Owner	Total	Sq. Ft.	Land	Building
5	Denis A. Linnehan	$ 1,100	1,460	$ 1,100	
7	Edward C. Donnelly	800	1,063	800	
9	Josephine M. Hicks tr. *et al.*	3,100	1,100	1,100	$ 2,000
11	Josephine M. Hicks tr. *et al.*	2,200	1,100	1,100	1,100
13	Josephine M. Hicks tr. *et al.*	2,200	1,100	1,100	1,100
15	Josephine M. Hicks tr. *et al.*	2,200	1,100	1,100	1,100
17, 21	Carrie H. Allen	13,500	5,003	5,000	8,500
8	Mary M. Devaney	2,700	886	700	2,000
10	Fannie B. Shelton	1,300	800	600	700
12	William Jacobson	1,100	471	400	700

MEDFORD COURT.

1	John McCarthy hrs.	2,600	820	1,200	1,400
3	Walter N. Kelley T. T.	2,400	808	1,000	1,400
5	Blanche Cohen	2,400	830	1,000	1,400
7	George A. Dahan *et al.*	2,400	858	1,100	1,300
9	George A. Dahan *et al.*	2,400	858	1,100	1,300
11	Maurice White	3,500	858	1,100	2,400
2	Mary F. Webster	2,400	840	1,100	1,300
4	John Horgan hrs.	2,400	840	1,100	1,300
6	Leonard Fowle *et al.* trs.	2,400	840	1,100	1,300
8	Josephine M. Hicks	2,400	840	1,100	1,300
10	Frank L. Curtis	2,400	840	1,100	1,300
12	John C. F. Slayton	2,100	838	1,100	1,000

MIDDLESEX STREET.

7	Edward J. Hickey tr.	4,500	677	1,500	3,000
9	Edward J. Hickey tr.	4,500	677	1,500	3,000
11	Abraham L. Gordon	4,500	822	1,600	2,900
13	H. W. Baxter, Jr., *et al.* trs.	8,500	1,077	2,100	6,400
15	H. W. Baxter, Jr., *et al.* trs.	10,400	1,472	2,900	7,100
17	H. W. Baxter, Jr., *et al.* trs.	10,000	1,478	3,000	7,000
21	B. Heber Richardson tr.	20,000	2,937	5,900	14,100
29	Harry S. Kelsey *et al.* trs.	30,000	5,930	11,900	18,100
31	Paul P. Harold	3,400	829	1,700	1,700
33	George Abdalah	3,300	816	1,600	1,700
35	Helen B. Jones	3,400	816	1,600	1,800
37	Isydor Brown	3,400	816	1,700	1,700
39	Mollie Harris	3,500	816	1,800	1,700
41	Moses Guber	12,900	1,292	2,900	10,000
45	Patrick J. McArdle	2,800	656	1,300	1,500

No.	Owner	Total	Sq. Ft.	Land	Building
47	Joseph Holthaus	$ 3,500	988	$ 2,000	$ 1,500
49	Theresa M. Hasenfuss *et al.*	3,500	981	2,000	1,500
51	Ida Lassof	7,400	996	2,000	5,400
53	Joseph Garber	7,500	1,003	2,100	5,400
59, 61	Max Friedman *et al.*	6,500	1,076	2,300	4,200
65, 67	Cora Tuxbury *et al.*	13,300	2,640	5,300	8,000
69	Adele C. M. Currier	5,000	1,010	2,000	3,000
73	Adele C. M. Currier	7,000	1,766	3,500	3,500
75	Joseph Berman	5,200	860	1,700	3,500
77	Joseph Berman	5,200	860	1,700	3,500
79	Arthur Matheson	13,000	1,453	3,300	9,700
83	Edward J. Hickey tr.	3,000	594	1,300	1,700
85	Edward J. Hickey tr.	3,500	645	1,800	1,700
	Cor. Hingham.				
8	Henry A. Lane	7,200	1,072	2,400	4,800
10	Ruben Shulman	13,500	2,103	4,200	9,300
32	Roman Cath. Archbishop	5,500	1,350	3,000	2,500
42	Abram Golden	4,800	683	1,600	3,200
44, 46	Abram Golden	10,200	1,349	3,100	7,100
48	Geo. B. Hugo	3,100	966	1,900	1,200
50	Geo. B. Hugo	3,100	966	1,900	1,200
52	Geo. B. Hugo	3,300	966	2,100	1,200
56, 58	Abraham Golden	8,000	1,021	2,200	5,800
60	Mary L. Sullivan	10,100	1,825	3,700	6,400
68	Herman H. Cleval	9,000	1,172	2,300	6,700
70	Herman H. Cleval	9,000	1,172	2,300	6,700
72	A. C. Marie Currier	4,000	1,493	3,000	1,000
76	William F. Stone	10,000	1,600	3,200	6,800
78	Annie Reinhart	4,300	893	1,800	2,500
80	Elizabeth Barry hrs.	4,400	893	1,900	2,500
82	Mary L. Connolly tr.	5,200	1,122	2,800	2,400
	Cor. Hingham.				

MILFORD STREET.

5	Annie L. Southwick *et al.*	6,000	963	2,400	3,600
7	W. W. Vaughan	5,200	850	2,300	2,900
	Cor. Taylor.				
9	Francis C. Murphy	8,500	1,720	3,900	4,600
11	Francis C. Murphy	7,500	1,700	3,600	3,900
11A	Josiah H. Goddard	7,300	1,795	3,800	3,500
15	Henry C. Smith *et al.*	7,200	1,750	3,700	3,500
17	Ada J. Brooks	7,100	1,710	3,600	3,500
19	Susan M. Stevens *et al.*	7,100	1,710	3,600	3,500
21	Mary L. Williams	7,000	1,670	3,500	3,500

No.	Owner	Total	Sq. Ft.	Land	Building
23	James Scott hrs.	$ 7,000	1,670	$3,500	$3,500
25	James Scott hrs.	7,000	1,650	3,500	3,500
27	Francis C. Murphy	7,000	1,630	3,400	3,600
29	Laura F. Knox	7,100	1,610	3,600	3,500
31	Daniel Goodwin	7,300	1,495	3,400	3,900
33	Frances M. Hayes	7,200	1,450	3,300	3,900
35	Benjamin F. Colcord	7,200	1,489	3,300	3,900
37	Joseph G. Colcord	7,500	1,468	3,300	4,200
39	Ladies' Ben. Circle of Clarendon St. Bap. Church	7,200	1,470	3,300	3,900
41	Charlotte B. Sanborn	6,500	1,309	2,900	3,600
43	Julia A. Daniel	6,500	1,294	2,900	3,600
45	Gertrude McHugo	6,500	1,276	2,900	3,600
47	Julia A. Daniel	7,400	1,475	3,300	4,100
49	Geo. E. Murray	7,800	1,492	3,700	4,100
2	William Berwin	4,000	830	1,700	2,300
	Cor. Bond.				
2A	J. Sumner Draper	10,000	1,260	3,200	6,800
4A	J. Sumner Draper	10,000	1,200	3,300	6,700
4	Daniel Goodnow	6,700	1,638	3,300	3,400
6	Daniel Goodnow	6,600	1,605	3,200	3,400
8	Daniel Goodnow	6,600	1,578	3,200	3,400
10	James Scott hrs.	6,500	1,557	3,100	3,400
12	Horace A. Latimer	6,500	1,424	3,000	3,500
14	Mary T. Conlon	6,700	1,496	3,200	3,500
16	Susan M. Bray	6,500	1,473	3,100	3,400
18	William B. French jr.	6,500	1,473	3,100	3,400
20	Benjamin F. Colcord	6,500	1,414	3,000	3,500
22	John A. Stein hrs.	6,400	1,386	2,800	3,600
24	Jane E. Scanlon	6,400	1,365	2,900	3,500
26	Henry C. Smith	6,400	1,308	2,800	3,600
28	Celia Chapman	6,400	1,300	2,800	3,600
30	Isaac F. Pollard	6,500	1,274	2,900	3,600
32	Katherine F. Breen	6,400	1,245	2,800	3,600
34	James Scott hrs.	6,300	1,192	2,700	3,600
36	Harlan P. Whitcomb devs.	6,600	1,192	3,000	3,600
38	Mary E. L. Baker	7,500	1,176	3,600	3,400

MOTTE STREET.

15	Josephine Chinccariello	10,500	1,719	3,900	6,600
17	F. William Stuart, Jr.	10,500	1,722	3,900	6,600
19	F. William Stuart, Jr.	10,500	1,722	3,900	6,600
21	F. William Stuart, Jr.	10,500	1,721	3,900	6,600
23	Antonia Panzica *et al.*	10,500	1,720	3,900	6,600
25	Charles LaTora *et al.*	10,500	1,738	3,900	6,600

HANOVER TRUST CO.
MOST CONVENIENT BANK TO DO BUSINESS WITH
COR. WASHINGTON AND WATER STREETS BOSTON

MYSTIC STREET.

No.	Owner	Total	Sq. Ft.	Land	Building
6	Philip Leventhal *et al.*	$1,000	400	$ 400	$ 600
	Cor. Hamburg.				
30	John H. Appleton	1,300	670	700	600
	West Side.				
33	The Ladies' Cath. Club Asso.	1,800	720	1,400	400
33	Amer. Pneu. Service Co.	7,700	2,700	4,100	3,600

NEWLAND STREET.

5	Laura J. Wiley	2,500	950	1,200	1,300
r. 5	Annie Lipson	1,200	800	1,000	200
	Draper's Lane.				
7	Laura J. Wiley	1,800	450	500	1,300
6	Laurence H. H. Johnson	2,000	1,200	1,500	500
8	Frances M. McNinch	4,500	760	1,100	3,400
	Cor. Fabin.				
19	Peter A. Larkin	1,300	810	800	500
23	Helen V. Donoghue	1,200	900	1,100	100
25	Ellis L. Gates T. T.	1,000	900	900	100
27	Helen W. Donoghue	1,000	900	900	100
37	Solon W. Mansfield *et al.* trs.	1,900	760	900	1,000
	Cor. Trumbull.				
41, 43	Harris Frank	13,500	2,256	4,500	9,000
	Cor. West Brookline.				
51	Harriet R. Ewing *et al.*	2,600	1,554	1,600	1,000
75	Jacob Saunders	1,100	421	600	500
77	Jacob Saunders	1,800	720	900	900
	Cor. West Haven.				
18	John C. Timiny	2,000	822	800	1,200
20	John C. Timiny	2,000	799	800	1,200
22	Frank H. Powers	1,200	799	800	400
24	Joseph P. O'Loughlin	1,200	799	800	400
26	Robert H. Gardiner *et al.* trs.	1,400	1,010	1,000	400
88	Albert G. Hall	1,800	1,632	1,600	200
90, 92	Albert G. Hall	2,100	1,824	1,800	300

NORWICH STREET.

1	Mary A. E. Tobin	1,200	825	800	400
3	Wilhelmina E. Grenon	1,000	750	600	400
5	Harlow H. Rogers T. T.	1,200	900	700	500
7	Harlow H. Rogers T. T.	1,000	600	500	500
9	Vincenzo Faretro *et al.*	2,100	862	600	1,500
11	Eva V. Jacks	2,000	1,029	800	1,200
11A	Eva V. Jacks	3,300	1,196	900	2,400
15	Alexander Newell	4,300	1,376	1,000	3,300
17	Mary M. Deraney	1,700	1,611	1,200	500

No.	Owner	Total	Sq. Ft.	Land	Building
19	Najieb N. Meshaka	$ 1,200	976	$ 700	$ 500
21	Najieb N. Meshaka	2,400	1,090	1,100	1,300
	Cor. Meander.				
2	Philip Leventhal *et al.*	2,100	1,050	1,100	1,000
4	T. Edward Pemberton	1,000	1,000	800	200
8	William B. Johnson	1,000	1,250	900	100
10	Katherine F. A. Johnson	1,000	1,050	800	200
12	Eva V. Jacks	2,700	1,200	900	1,800
14	James H. Howard	2,500	1,200	900	1,600
16	Charles P. Webber *et al.* trs.	1,000	640	600	400
	Cor. Meander.				
20	Charles P. Webber *et al.* trs.	1,800	1,280	1,300	500
	ONEIDA STREET.				
1	Joseph Goldstien	7,500	900	2,000	5,500
3	Natale Schepis	7,000	900	2,000	5,000
5	Vincenzo Giardino	6,000	900	2,000	4,000
7	Joseph Panell *et al.*	6,000	900	2,000	4,000
9	Philip A. Tortorella *et al.*	6,300	900	2,000	4,300
11	Theresa Sasone	6,200	900	2,000	4,200
13	Louis Harris	7,000	900	1,800	5,200
15	Max Shriber	6,000	900	1,800	4,200
17	Harry Morrison	6,800	900	1,800	5,000
19	Harry Morrison	6,800	900	1,800	5,000
21	Morris Gross	6,900	900	1,800	5,100
23	Esther B. Gordon	6,800	900	1,800	5,000
25	Louis Kalan	6,800	900	1,800	5,000
27	Tony Wise *et al.*	6,800	900	1,800	5,000
29	Jacob Szathmary *et al.*	5,600	900	1,800	3,800
31	Arthur S. Bornstein	5,400	900	1,800	3,600
33	Hannah M. Murphy	5,600	900	1,600	4,000
35	Graciano F. Rio	5,300	900	1,600	3,700
37	Samuel Smorack	6,600	900	1,600	500
39	Sarah Klevansky	6,800	900	1,800	5,000
41	George L. Finn	6,100	900	1,800	4,300
	Cor. Albany.				
43, 45	Barnet Krivitsky	14,800	2,705	4,800	10,000
4	Frank A. Greenberg	6,800	900	2,000	4,800
6	Pansy Brienze	6,600	900	2,000	4,600
8	Michael Villone *et al.*	6,800	900	2,000	4,800
10	Sarah Miller	6,800	900	2,000	4,800
12	Max Strock *et al.*	6,800	900	2,000	4,800
14	Frank Tortorella	6,000	900	1,800	4,200
16	Abraham B. Kramer	6,000	900	1,800	4,200
18	Esther B. Gordon	6,800	900	1,800	5,000
20	Louis Wexler	6,800	900	1,800	5,000

THE NEW ENGLAND TRUST CO.
No. 135 Devonshire Street
BOSTON, MASS.

Accounts of Institutions, Executors, Trustees, Firms and Individuals are desired.

No.	Owner	Total	Sq. Ft.	Land	Building
22	Fanny Yarroff	$ 6,800	900	$1,800	$5,000
24	Shae Barsky	6,800	900	1,800	5,000
26	Tony Wise *et al.*	6,400	900	1,800	4,600
28	Marie Mozzicato	6,400	900	1,800	4,600
30	Frank A. Greenberg	7,000	900	1,800	5,200
32	Frank A. Greenberg	7,000	900	1,800	5,200
34	Sarah Rosenthal	4,100	900	1,600	2,500
36	Maurice Obst *et al.*	4,100	900	1,600	2,500
38	Morris Spack *et al.*	6,100	900	1,600	4,500
40	Fillippo Marco	4,200	900	1,600	2,600
42	Fillippo Marco	4,000	900	1,600	2,400
44	Fillippo Marco	7,500	900	2,700	4,800
	Cor. Albany.				

OSWEGO STREET.

1	Dora Gordon	5,200	900	2,000	3,200
3	Anne Yoffe	5,200	900	2,000	3,200
5	Alfred Bowditch tr.	5,200	900	2,000	3,200
7	Grazia Cina	5,200	900	2,000	3,200
9	Clement D'Andria	5,200	900	2,000	3,200
11	Beki Fidlowitz	5,700	900	2,000	3,700
13	Harry Specter	5,500	900	1,800	3,700
15	Isabel F. Hyams	6,300	900	1,800	4,500
17	Rebecca Rosenoff	7,500	922	1,800	5,700
19, 23	Aushi Poland Warshaw	13,500	2,700	5,400	8,100
25	Bessie Shlager	5,000	900	1,800	3,200
41	Ida Kamil	5,600	900	1,800	3,800
43	Abraham Golden	4,600	900	1,800	2,800
45	Samuel Alperin	5,000	900	1,800	3,200
47	Patrick J. Collins	5,000	900	1,800	3,200
49	Patrick J. Collins	6,500	900	1,800	4,700
51	Patrick J. Collins	6,500	900	1,800	4,700
53	Patrick J. Collins	6,500	900	1,800	4,700
55	Patrick J. Collins	7,000	900	1,800	5,200
57	Partick J. Collins	8,900	900	2,900	6,000
	Cor. Albany.				

2	Sam Friedman *et al.*	5,700	900	2,000	3,700
4	Sam Friedman *et al.*	5,700	900	2,000	3,700
6	Shae Barskay	5,400	900	2,000	3,400
8	Rebecca Holmes	6,000	900	2,000	4,000
10	Morris Rosenberg	6,500	900	2,000	4,500
12	Rebecca Holmes	6,000	900	2,000	4,000
14	Morris Finn *et al.*	7,300	900	1,800	5,500

No.	Owner	Total	Sq. Ft.	Land	Building
16	Morris Finn *et al.*	$ 7,300	900	$ 1,800	$ 5,500
34	Myer Pearl	4,800	877	1,800	3,000
36	Rose Green	7,300	877	1,800	5,500
38	Samuel Perles *et al.*	6,200	877	1,800	4,400

PAUL STREET.

5, 7	George Fisher hrs.	7,200	1,254	2,800	4,400
9	Fannie M. Gordon	6,000	825	1,900	4,100
11, 13	Fannie M. Gordon	7,500	833	2,700	4,800
	Cor. Albion.				
27	Isaac Pond	5,900	1,298	2,600	3,300
47	Daniel S. O'Brien	3,000	650	1,300	1,700
49	Martha L. Page	3,000	674	1,300	1,700
53	Elizabeth E. Ruck	3,000	675	1,300	1,700
55	Nathaniel Lyford	3,000	676	1,300	1,700
59	Dora A. Dukes	3,000	678	1,400	1,600
61	Michael F. Griffin	4,200	699	1,700	2,500
	Cor. Emerald.				

PELHAM STREET.

21	Lizzie B. Learned tr.	4,800	1,140	2,300	2,500
23	George B. Kettell *et al.*	5,000	1,140	2,500	2,500
6	Rachel A. Thayer	6,200	1,225	2,400	3,800
8	Daniel J. Sullivan	5,800	1,150	2,300	3,500
10	Daniel J. Sullivan	5,800	1,152	2,300	3,500
14	Samuel Simons	4,500	910	1,800	2,700
16	Edmund Saunders	4,500	913	1,800	2,700
18	Emily M. Treadwell	4,500	910	1,800	2,700
20	Laura D. Cairns	4,000	910	1,800	2,200
22	Mary I. Herbert *et al.*	5,800	1,174	2,300	3,500
24	John S. F. Seavey	6,000	1,234	2,500	3,500

PEMBROKE STREET.

	Cor. Newland.				
11, 15	Lulu E. Abbott	28,000	4,422	7,700	20,300
19	Sarah E. Russell	2,700	1,650	2,500	200
21	Rosa Wood	6,800	1,530	2,300	4,500
23, 29	Stephen Smith hrs.	7,900	4,368	6,500	1,400
	Cor. Pembroke Court.				
31	Frank E. Dickerman trs.	3,800	1,216	1,800	2,000
33	Frank E. Dickerman trs.	3,800	1,216	1,800	2,000
35, 45	Frank E. Dickerman trs.	40,000	12,362	18,600	21,400
47	Godfrey Morse hrs.	9,200	1,809	2,700	6,500

No.	Owner	Total	Sq. Ft.	Land	Building
49	Godfrey Morse hrs.	$ 9,200	1,809	$ 2,700	$ 6,500
51	Julius C. Morse *et al.*	9,200	1,808	2,700	6,500
53, 57	Caroline S. Kimball	30,000	4,495	6,800	23,200
65	John W. Winslow	9,000	1,628	2,400	6,600
67	H. W. Baxter Jr. *et al.* trs.	10,000	1,628	2,400	7,600
69	H. W. Baxter Jr. *et al.* trs.	7,100	1,700	3,000	4,100
8	George A. Allison	6,400	1,910	2,900	3,500
10	Max Frank	6,400	1,850	2,800	3,600
12	Jessie D. Levy	6,600	1,479	2,200	4,400
14	Osmon E. Webber trs.	12,000	1,587	2,400	9,600

PLYMPTON STREET.

	Frank L. Gould	7,500	4,932	3,700	3,800
	Frank L. Whitcomb	1,400	1,816	1,400	
	Otis A. Shepard	4,900	6,555	4,900	
	Frank L. Whitcomb	4,500	5,610	4,200	300
	Star Brass Mfg. Co.	3,300	3,740	3,300	
	Otis A. Shepard	3,100	3,570	3,100	
8, 10	City of Boston	40,000	8,500	12,700	27,300
	Frank L. Whitcomb	9,300	4,250	4,300	5,000
34	Benj. A. Robinson tr.	5,400	2,640	2,600	2,800
	Clara E. Badger **Cor. Albany.**	58,100	11,057	11,100	47,000
76	Star Brass Mfg. Co.	8,700	7,588	6,700	2,000

RANDOLPH STREET.

3, 13	William Foster dev.	30,000	13,680	13,700	16,300
23	Danvers Savings Bank	20,000	9,108	9,100	10,900
25, 27	Danvers Savings Bank	22,000	11,027	11,000	11,000
	Otis Shepard hrs.	3,700	3,722	3,700	
	Otis Shepard hrs.	5,300	5,275	5,300	
	Otis Shepard hrs.	5,300	5,275	5,300	
	Otis Shepard hrs.	5,300	5,275	5,300	
	Otis Shepard hrs.	5,300	5,275	5,300	
	Otis Shepard hrs.	5,300	5,275	5,300	
	Otis Shepard hrs. **Cor. 409 Albany.**	12,000	10,984	11,000	1,000
28	The Reece Button-Hole Machine Co. **Cor. Harrison Avenue.**	142,000	21,621	27,000	115,000

RINGGOLD STREET.

No.	Owner	Total	Sq. Ft.	Land	Building
1	Annie B. Crozier	$4,600	1,134	$2,600	$2,000
2	Henry C. Smith	4,000	1,000	2,000	2,000
3	Clara B. Gould *et al.*	4,000	1,000	2,000	2,000
4	Arthur E. Beane tr.	4,000	1,053	2,100	1,900
5	Minnie Croan	4,000	1,000	2,000	2,000
6	Mary L. Whelan *et al.* trs.	4,300	1,000	2,000	2,300
7	Mary L. Whelan *et al.* trs.	4,300	1,000	2,000	2,300
8	Laura F. Knox	4,000	1,053	2,000	2,000
9	Rosa C. E. Kessler **Cor. Hanson.**	4,100	640	1,700	2,400

ROCHESTER STREET.

1	Ida Greenberg	7,000	900	2,000	5,000
3	Samuel Miller	7,000	900	2,000	5,000
5	Samuel Coverman	7,000	900	2,000	5,000
7	Morris Luftman *et al.*	6,800	900	2,000	4,800
9	Jennie Golden *et al.*	6,800	900	2,000	4,800
11	Nathan Goldberg	7,000	900	2,000	5,000
13	Harry Cutler	6,500	900	2,000	4,500
15	Ida Greenberg	7,000	900	2,000	5,000
17	Smion Rosen *et al.*	7,000	900	2,000	5,000
19	Morris Azer	6,700	900	2,000	4,700
21	Abraham Rottenberg	6,500	900	1,800	4,700
23	Abraham Rottenberg	6,500	900	1,800	4,700
25	Rebecca Levi	4,500	900	1,800	2,700
27	Rebecca Levi	4,500	900	1,800	2,700
29	Tommaso Recupero	4,500	900	1,800	2,700
31	Julius A. Koltin	4,500	900	1,800	2,700
33	Julius A. Koltin	4,500	900	1,800	2,700
35	David McCarthy	4,500	900	1,800	2,700
37	David McCarthy	4,500	900	1,800	2,700
41	Peter Randall	7,300	883	1,800	5,500
43	David McCarthy	2,300	900	1,800	500

2	Max Fredman	7,600	900	2,000	5,600
4	Patrick J. Swift	4,000	900	2,000	2,000
6	Patrick J. Swift	4,000	900	2,000	2,000
8	Paulina Goldberg	4,200	900	2,000	2,200
10	Benjamin Coplan	7,000	908	2,000	5,000
12	Max Jacobovitz	7,000	900	2,000	5,000
14	Rachel Shenberg	7,000	900	2,000	5,000

No.	Owner	Total	Sq. Ft.	Land	Building
16	Rose Miller	$7,000	900	$2,000	$5,000
18	Harris Flieshman	6,300	900	1,800	4,500
20	Harris Flieshman	6,300	900	1,800	4,500
22	Annie Applebaum	6,300	900	1,800	4,500
24	Annie J. Sullivan	3,800	900	1,800	2,000
26	Annie J. Sullivan	3,800	900	1,800	2,000
28	Samuel Boydick	7,000	900	1,800	5,200
30	Samuel Boydick	7,000	900	1,800	5,200
32	Samuel Boydick	7,000	900	1,800	5,200
34	Abraham Weinstock *et al.*	6,800	900	1,800	5,000
36	Polly Freedman	6,800	900	1,800	5,000
38	Henry A. Johnson hrs.	4,300	900	1,800	2,500
40	Henry A. Johnson hrs.	4,300	900	1,800	2,500
42	David McCarthy	3,500	900	1,800	1,700
	ROLLINS STREET.				
7	Clarence H. Poor	7,300	1,669	3,300	4,000
9	Herman C. Weymouth	5,300	1,320	2,600	2,700
11	Eliza Scott hrs.	5,300	1,320	2,600	2,700
15	Abrahan Khoury *et al.*	5,100	1,210	2,400	2,700
17	Sadie A. Dowe	5,300	1,276	2,600	2,700
19	Mary T. Richards *et al.*	5,000	1,155	2,300	2,700
21	Wm. W. Vaughan *et al.* trs.	5,000	1,155	2,300	2,700
23	Anna C. Wolhgemuth *et al.*	5,000	1,155	2,300	2,700
25	Scott H. Tolman	5,000	1,155	2,300	2,700
27	Harlow H. Rogers T. T.	8,800	1,500	3,800	5,000
	Cor. Harrison Avenue.				
10	Elizabeth Comer	5,500	1,500	3,000	2,500
12	Abdallah A. Bithoney *et al.*	4,700	1,660	2,500	2,200
14	Frank A. Bower	5,000	1,887	2,800	2,200
16	Edward G. Shattuck	5,000	1,982	3,000	2,000
18	George W. Moore	5,000	1,905	2,800	2,200
20	Hassan Abdallah trs.	5,000	1,904	2,800	2,200
22	Wm. D. Sohier *et al.* trs.	4,000	734	1,400	2,600
24	Anna K. Jacobi	4,000	769	1,500	2,500
26	J. Edward Herman hrs.	5,000	1,070	2,400	2,600
	Cor. Harrison Avenue.				
	ROSE STREET.				
7	Max Cohen	7,500	919	2,100	5,400
9	Vincezo Maltese	7,200	886	1,800	5,400
11	Max Yatche	7,200	886	1,800	5,400
15	Annie Sherman	7,200	886	1,800	5,400
17	Annie Sherman	7,200	886	1,800	5,400
19	Isaac Skurnik	7,200	886	1,800	5,400

No.	Owner	Total	Sq. Ft.	Land	Building
21	Isaac Skurnik	$ 7,200	886	$1,800	$5,400
23	Isaac Skurnik	7,200	886	1,800	5,400
25	Isaac Skurnik	7,200	886	1,800	5,400
27	Lena Partnoy	7,200	886	1,800	5,400
29	Lena Partnoy	7,200	886	1,800	5,400
31	Nathan Ginsberg *et al.*	6,900	886	1,500	5,400
33	Nathan Ginsberg *et al.*	7,000	907	1,600	5,400
35	Max Long	7,300	886	1,600	5,700
37	Max Long	6,800	886	1,600	5,200
39	Sarah Miller	6,800	886	1,600	5,200
41	Sarah Miller	7,300	886	1,600	5,700
43	Joseph Siegel	7,600	1,003	1,900	5,700
45	Joseph Siegel	6,900	1,023	2,000	4,900
47	Joseph Siegel	10,700	1,183	3,000	7,700
8	Louis Abrams	7,000	918	2,100	4,900
10	Max Yatchie *et al.*	6,700	886	1,800	4,900
12	Max Yatchie *et al.*	6,700	886	1,800	4,900
14	Frederick D. Fuller	6,700	886	1,800	4,900
16	Frederick D. Fuller	6,700	886	1,800	4,900
18	Benjamin Rudnick	6,700	886	1,800	4,900
20	Benjamin Rudnick	6,700	886	1,800	4,900
22	Benjamin Rudnick	6,500	886	1,800	4,700
24	Benjamin Rudnick	6,500	886	1,800	4,700
26	Lena Partnoy	6,500	886	1,800	4,700
28	Lena Partnoy	6,500	886	1,800	4,700
30	Benjamin Rudnick	6,500	886	1,600	4,900
32	Benjamin Rudnick	6,500	886	1,600	4,900
34	Benjamin Rudnick	6,500	886	1,600	4,900
36	Benjamin Rudnick	6,500	886	1,600	4,900
38	Benjamin Rudnick	6,500	892	1,600	4,900
40	Benjamin Rudnick	6,500	900	1,600	4,900
42	Louis Segal	6,800	1,033	1,900	4,900
44	Louis Segal	6,900	1,042	2,100	4,800
46	Kate Golden	10,800	1,178	3,000	7,800

RUTLAND STREET.

	Cor. Haven.				
1	Edwin L. Sprague tr.	3,800	1,000	2,500	1,300
3	Edward J. Wardwell	8,300	1,156	2,300	6,000
5, 5A	Edward J. Wardwell	6,200	943	1,700	4,500
7, 7A	Edward J. Wardwell	6,200	938	1,700	4,500
9	Louis C. Pazolt	5,000	1,100	1,900	3,100

No.	Owner	Total	Sq. Ft.	Land	Building
11	Leo A. Turcotte	$ 5,000	1,100	$ 2,000	$ 3,000
27	N. Robert Otis	4,700	775	1,500	3,200
	Cor. Newland.				
29	Helena Harrigan	4,800	742	1,300	3,500
31	Elsa M. Aitken	5,000	783	1,300	3,700
33	Edward R. Yendley	3,200	1,150	2,000	1,200
	City of Boston	29,900	7,800	11,800	18,100
45	Fred W. Hunton	9,000	1,800	3,100	5,900
47	Ella M. Horgan	6,200	1,800	2,700	3,500
49	William M. Collins	6,000	1,800	2,700	3,300
51	Abby F. Spence *et al.* trs.	6,000	1,900	2,700	3,300
53	Laurence Minot tr.	5,700	1,800	2,700	3,000
55	Antoine Lambert	7,000	1,890	2,800	4,200
57	Methodist Rel. Soc. tr.	7,000	1,890	2,800	4,200
59	Bertha Ascher	7,500	1,890	2,800	4,700
61	Guiseppe Giorosa	7,500	1,890	2,800	4,700
63	Mary C. Crowley	7,500	1,890	2,800	4,700
65	Elizabeth H. Ide	7,500	1,890	2,800	4,700
67	Margaret Enright	7,500	1,890	2,800	4,700
69	Margaret Bennett	8,500	1,890	2,800	5,700
71	Eida Heller	7,500	1,890	2,800	4,700
73	Helen B. Jones	7,500	1,890	2,800	4,700
75	George R. Richardson hrs.	7,500	1,890	2,800	4,700
77	Walter F. Dennis	7,500	1,777	2,800	4,700
79	Mary E. Neary	7,300	1,770	3,100	4,200
4	Winfield H. Ford	5,400	1,125	1,700	3,700
6	Old Colony Trust Co. tr.	6,000	1,123	1,700	4,300
8	Tillie Plumley	6,000	1,128	1,700	4,300
10	Leo A. Turcott	6,000	1,139	1,700	4,300
12	Thomas H. Chew	6,000	1,030	1,500	4,500
14	Edith Yates	6,500	1,029	2,100	4,400
	Cor. Cumston.				
16	Joseph F. Fittingoff	4,200	1,080	2,000	2,200
18	Joseph F. Fittingoff	3,800	1,080	1,800	2,000
20	Arthur J. Bennett	4,500	950	1,700	2,800
22	Susan L. Oliver	3,500	756	1,300	2,200
32	South End Music School	46,000	11,345	19,400	26,600
	Cor. Newland.				
48	Children's Friend Society	30,000	14,480	21,700	8,300
58	Michael W. Dowd	7,200	1,810	2,700	4,500
60	Samuel Goldsmith	7,000	1,805	2,700	4,300
62	Mary McLaney	7,000	1,810	2,700	4,300
64	Eida Heller	7,000	1,800	2,700	4,300
66	Frederick W. McDonald	7,000	1,810	2,700	4,300

No.	Owner	Total	Sq. Ft.	Land	Building
68	Joseph F. Reynolds	$7,100	1,900	$2,900	$4,200
70	Neil McNeil	7,100	1,900	2,900	4,200
72	Neil McNeil	7,100	1,900	2,900	4,200
74	Frank A. Burgess	7,100	1,900	2,900	4,200
76	Morris Deitch	7,100	1,900	2,900	4,200
78	Elizabeth Ludden hrs.	7,100	1,980	3,000	4,100
80	Elmer R. Townsend	7,100	1,991	3,500	3,600

RUTLAND PLACE.

1	East Weymouth Savings Bank	1,500	374	600	900
2	East Weymouth Savings Bank	1,500	374	600	900
3	East Weymouth Savings Bank	1,500	374	600	900

SAVOY STREET.

9A	Annie Lipson	9,700	3,745	4,700	5,000
11	Annie Lipson	6,500	889	1,200	5,300
17	Daniel McSweeney devs.	1,800	802	1,200	600
19	Daniel McSweeney devs.	1,800	802	1,200	600
23	Daniel McSweeney devs.	1,500	630	900	600
6, 10	Joseph Berman	3,600	1,606	2,400	1,200
12	Hales W. Suter tr.	2,200	1,100	1,600	600
14	Eben D. Jordan *et al.*	2,000	960	1,400	600
16	Mary E. Crawford tr.	1,700	1,063	1,400	300
18	Mary E. Crawford tr.	1,700	1,150	1,500	200
20	Daniel McSweeney devs.	4,000	1,875	2,800	1,200
	Daniel McSweeney devs.	1,400	918	1,400	

SENECA STREET.

1	Samuel L. Crapson	6,600	900	2,000	4,600
3	Samuel L. Crapson	6,600	900	2,000	4,600
5	Rose Linsky	6,400	900	2,000	4,400
7	Rose Salter	7,000	900	2,000	5,000
9	Frank A. Greenberg	7,000	900	2,000	5,000
11	Louis Harris	7,200	900	2,000	5,200
13	Louis Harris	7,200	900	2,000	5,200
15	Bella Smith *et al.*	6,400	900	2,000	4,400
17	Bella Smith *et al.*	5,500	900	2,000	3,500
19	Benjamin Starr *et al.*	6,400	900	2,000	4,400
21	Benjamin Starr *et al.*	6,400	900	2,000	4,400
23	Harry Tobman	5,500	900	2,000	3,500
25	Nicola Perella	5,500	900	2,000	3,500
27	Caroline M. Dowling *et al.*	2,600	900	1,800	800
29	Abraham Leventall	4,800	900	1,600	3,200

No.	Owner	Total	Sq. Ft.	Land	Building
31	Joseph Rittenberg	$ 7,600	900	$ 1,600	$ 6,000
33	Katharine W. Dowling	2,600	900	1,600	1,000
35	Sarah Cohen	3,400	900	1,600	1,800
37	Abraham J. Lamb *et al.*	3,000	900	1,600	1,400
39	Margaret J. Hayes hrs.	1,400	900	1,400	
	Cor. Albany.				
4	Philip Pitkowsky	7,800	1,021	2,300	5,500
6	Philip Pitkowsky	7,600	950	2,100	5,500
8	Sarah Seidman	7,600	950	2,100	5,500
10	Harry Cutler	5,600	950	2,100	3,500
12	Sarah Harris	7,600	950	2,100	5,500
14	David Rosen	6,400	950	2,100	4,300
16	Samuel O. Lansky *et al.*	6,400	950	2,100	4,300
18	Max Long	6,600	950	2,100	4,500
20	Annie Lenenson	6,300	950	2,100	4,200
20½	Fannie Shuster	6,300	950	2,100	4,200
22	Jacob Orenstein	5,700	950	2,100	3,600
24	Morrus J. Liner	5,400	950	2,100	3,300
26	Louis Tefft *et al.*	6,100	950	1,900	4,200
28	Louis Goodman *et al.*	6,500	950	1,900	4,600
30	Sarah Gott	6,200	939	1,900	4,300
32, 36	Matthew W. Fallon, Jr.	21,000	2,850	5,000	16,000
38	Eugene B. Hamilton	4,400	950	1,700	2,700
40	Shikree Haboush	4,200	950	1,900	2,300
42	Elizabeth A. Waters	4,500	950	3,100	1,400
	Cor. Albany.				

SHARON STREET.

1	Alice R. Sloan	3,700	1,634	2,000	1,700
3	John K. Sartwell	3,500	1,560	1,600	1,900
5	Daniel L. Flanagan	3,500	1,558	1,600	1,900
7	Nora A. McCabe	3,500	1,558	1,600	1,900
9	Hannah Horgan	3,500	1,558	1,600	1,900
11	Mary A. Sullivan	3,500	1,560	1,600	1,900
13	Annie M. Alberts	3,700	1,558	1,600	2,100
15	Frances Sontag	3,500	1,558	1,600	1,900
17	William Shapiro	3,500	1,558	1,600	1,900
19	Harriet C. Smith	3,500	1,558	1,600	1,900
21	Ann Feeney	3,500	1,558	1,600	1,900
23	Edward McHugh	3,500	1,558	1,600	1,900
25	William C. Rogers	3,500	1,558	1,600	1,900
27	Harriet A. Benton *et al.*	3,500	1,558	1,600	1,900
29	Ellen J. Cunningham	3,500	1,558	1,600	1,900
31	Mary Murphy	3,500	1,558	1,600	1,900

No.	Owner	Total	Sq. Ft.	Land	Building
33	William J. Cronin	$ 3,500	1,558	$ 1,600	$ 1,900
35	Mary Hickey	3,500	1,558	1,600	1,900
37	William J. Cronin	3,500	1,558	1,600	1,900
39	William J. Cronin	3,400	1,558	1,600	1,800
41	Everett L. Dean *et al.*	3,400	1,558	1,600	1,800
43	Everett L. Dean *et al.*	3,400	1,558	1,600	1,800
45	Everett L. Dean *et al.*	3,400	1,558	1,600	1,800
47	Frank De Mark	3,400	1,558	1,600	1,800
49	Frank De Mark	3,700	1,724	1,900	1,800
2A	Sarah Segal	6,000	1,326	1,700	4,300
2	Aron Akabas	3,800	1,562	2,000	1,800
4	Isaac Levy	3,500	1,562	1,600	1,900
6	Jacob Orenstein	3,500	1,672	1,700	1,800
8	Annie Berelovitz	3,500	1,562	1,600	1,900
10	Harris Frank	4,700	1,670	1,700	3,000
12	Catherine Rodgers *et al.*	3,600	1,600	1,600	2,000
14	Honora Sullivan	3,500	1,596	1,600	1,900
16	Jacob Green	3,500	1,596	1,600	1,900
18	John Hurley	3,500	1,600	1,600	1,900
20	John Linehan hrs.	3,500	1,600	1,600	1,900
22	Bertha Simons *et al.*	3,500	1,596	1,600	1,900
24	Ellen Cronin	3,500	1,596	1,600	1,900
26	Hugh W. Gillespie *et al.*	3,500	1,600	1,600	1,900
28	Fannie E. Hatch	3,500	1,596	1,600	1,900
30	Gezla Davidson	3,500	1,596	1,600	1,900
32	Wm. J. Cronin	3,500	1,596	1,600	1,900
34	Edward Toland	3,500	1,600	1,600	1,900
36	John Bakarian	3,500	1,596	1,600	1,900
38	Mary McGovern hrs.	3,500	1,600	1,600	1,900
40	Patrick Craffey dev.	3,500	1,596	1,600	1,900
42	Bridget Flanagan *et al.* trs.	3,500	1,596	1,600	1,900
44	Constantin G. Marinescu	3,500	1,600	1,600	1,900
46	David Murphy *et al.*	3,500	1,596	1,600	1,900
48	Alice R. Sloan	3,300	1,596	1,600	1,700
50	William Scrannage dev.	3,400	1,675	1,900	1,500

SHAWMUT AVENUE.

	Cor. Castle.				
101, 105	Matthew W. Fallon, Jr.	47,100	5,534	22,100	25,000
107, 109	Hiram Johnson *et al.* trs.	10,000	1,020	3,800	6,200
111, 115	Morris H. Levitan *et al.*	22,000	2,086	7,800	14,200
	City of Boston	77,000	16,341	49,000	28,000
127, 129	Roman Cath. Archbishop	6,000	975	3,700	2,300

E. T. REDMOND & CO.
BOSTON REAL ESTATE BROKERS AND AGENTS
Telephone, Main 3114 85 DEVONSHIRE STREET

No.	Owner	Total	Sq. Ft.	Land	Building
131	Holy Trinity Cath. Soc.	$35,000	5,656	$19,800	$15,200
137, 139	Roman Cath. Archbishop	9,000	1,254	5,000	4,000
141, 143	Roman Cath. Archbishop	8,700	1,254	4,700	4,000
145, 147	George B. Hugo	5,300	792	3,000	2,300
149, 151	Emma H. Gulesian	10,500	1,161	4,400	6,100
153, 155	Joseph A. Krim *et al.*	7,800	992	3,700	4,100
157, 159	Joseph A. Krim *et al.*	7,800	980	3,700	4,100
161, 163	Joseph A. Krim *et al.*	5,600	786	2,900	2,700
167	Alice F. Sprague	8,500	1,186	5,900	2,600
169	Alice F. Sprague	4,600	899	3,400	1,200
177, 185	Morris Miller *et al.*	37,300	5,138	19,300	18,000
187	Frances M. Hayes *et al.*	9,500	1,592	6,000	3,500
189, 191	Annie Reinhart	6,700	1,614	6,000	700
193	Emma A. Amrhein *et al.*	6,500	943	3,600	2,900
95	Emma A. Amrhein *et al.*	6,600	1,115	4,200	2,400
	Cor. Hingham.				
297, 201	James B. Cherry hrs.	14,300	1,501	8,300	6,000
205, 209	Louis G. Brockway	18,000	1,238	10,500	7,500
	Cor. Dover.				
211, 217	Hiram M. Burton *et al.* trs.	35,200	2,803	25,200	10,000
219	Vincenzo Bonzagni *et al.* trs.	9,700	1,403	4,600	5,100
221	Mary B. Hiscock *et al.*	11,200	2,494	7,500	3,700
223	F. W. Hunnewell *et al.* trs.	8,600	1,700	5,100	3,500
225	William H. Hill	11,000	1,537	6,200	4,800
	Cor. Dwight.				
231	Annie M. Whelan	11,500	1,032	4,400	7,100
233	Frank Williams	4,300	900	2,300	2,000
235	Mary E. Ansell	4,300	900	2,300	2,000
237	Anna T. McAleer *et al.*	4,300	926	2,300	2,000
239	Robert Siegel	5,000	900	2,300	2,700
241	Mary F. Reddican *et al.*	4,500	900	2,300	2,200
243	Robert D. Nass	4,500	900	2,300	2,200
245	Mary A. O'Neil	5,300	900	2,300	3,000
247	Nora E. Belle	4,900	900	2,300	2,600
249	Pesack Sidlin	5,300	900	2,300	3,000
	Cor. Milford.				
251	Caroline A. Benton hrs.	13,500	1,100	4,800	8,700
253	Saul A. Rich	11,000	1,214	5,200	5,800
255	Lizzie R. Shane	6,500	1,232	2,800	3,700
257	Melvin O. Adams *et al.* trs.	6,400	1,518	3,400	3,000
259	Charles G. Way	6,500	1,561	3,500	3,000
261	Benjamin Leeds devs.	6,500	1,507	3,400	3,100
263	Afefy J. Kadey	6,800	1,456	3,300	3,500
265	Sarah Goddard	8,700	1,403	3,200	5,500
267	Sarah Goddard	7,700	1,344	3,000	4,700
269, 271	Henry C. O'Brien *et al.* trs.	13,000	1,275	5,400	7,600
	Cor. Hanson.				

No.	Owner	Total	Sq. Ft.	Land	Building
275	John Abdon	$ 8,000	1,468	$ 4,400	$ 3,600
277	Moses K. Shibley	7,000	1,582	3,400	3,600
279	Moses K. Shibley	7,000	1,560	3,300	3,700
281	Fred'k. W. Blake	6,800	1,538	3,300	3,500
283	Fred'k. W. Blake	6,800	1,511	3,200	3,600
287	Fred'k. W. Blake	6,800	1,484	3,200	3,600
289	Annie Maguire	6,500	1,457	3,100	3,400
291	Frank F. Bernard	6,400	1,430	3,000	3,400
293	Ellen F. Moran	9,000	1,535	5,000	4,000
	Cor. Waltham.				
301, 303	Louise G. Johnston	47,700	7,071	17,700	30,000
327, 329	Edw. D. Townsend devs.	11,200	1,863	3,700	7,500
331, 333	Edw. D. Townsend devs.	12,000	1,863	4,700	7,300
	Cor. Upton.				
335	Louville V. Niles	35,000	3,750	9,300	25 700
339	H. W. Baxter, Jr., *et al.*	6,000	1,164	2,300	3,700
341, 343	H. W. Baxter, Jr., *et al.*	14,000	2,700	4,400	9 600
345, 349	Laurence H. H. Johnson	9,600	1,620	3,200	6,400
351, 363	Stephen Smith hrs.	13,000	3,900	9,800	3,200
	Cor. West Dedham.				
365	John Seibold	6,000	940	3,800	2,200
367	Helen B. Jones	3,300	940	2,300	1,000
369	Helen B. Jones	3,500	1,000	2,500	1,000
371	Mary E. Connelly *et al.*	3,800	1,000	2,500	1,300
373	Catherine C. Drake	3,800	954	2,400	1,400
375	Helen V. Donoghue	4,000	954	2,400	1,600
377	Helen L. Barnard	3,800	954	2,400	1,400
379, 381	Morris Aransky *et al.*	4,200	950	2,400	1,800
383, 387	Alfred C. Lane	6,500	998	4,000	2,500
	Cor. West Canton.				
389, 393	Laurence Minot *et al.* trs.	9,500	2,400	8,600	900
395	Joseph G. Moseley *et al.*	5,800	1,928	4,300	1,500
397	Lyman D. Willcutt *et al.*	26,000	6,084	13,700	12,300
401	Lyman D. Willcutt *et al.*	5,800	1,958	4,300	1,500
407, 407A	Royal Arcanum	43,800	2,500	8,800	35,000
409	Royal Arcanum	20,000	2,558	6,200	13,800
411	Mary A. Boothby	9,500	2,500	6,200	3,300
413	Mary A. Boothby	11,200	2,500	6,200	5,000
415, 419	R. H. Gardiner *et al.* trs.	20,000	5,000	16,200	3,800
	Cor. Pembroke.				
423	Reuben S. Wade hrs.	22,000	2,200	7,700	14,300
425	Flora Leverone	10,200	2,183	5,500	4,700
427	Leander A. Cliff	10,200	2,110	5,300	4,900
429	Edward J. Jennings	9,200	2,183	5,500	3,700
431	Harry S. Cohen	10,500	2,183	5,500	5,000
433	Annie Levinson	10,500	2,183	5,500	5,000
435	William E. Crockett	12,000	2,183	7,100	4,900
	Cor. West Newton.				

No.	Owner	Total	Sq. Ft.	Land	Building
437	John K. Simpson	$ 10,000	2,000	$ 6,000	$ 4,000
439	Sarah A. Fernald *et al.*	7,400	2,241	3,300	4,100
441	Moorfield Story *et al.* trs.	7,400	2,241	3,400	4,000
443	Annie M. Case	7,400	2,241	3,400	4,000
445	Bessie Laundrigan	7,400	2,241	3,400	4,000
447	Max Frank	7,400	2,241	3,400	4,000
449	Bridget Buckley	7,400	2,241	3,400	4,000
451	Emeline B. Cox hrs.	7,400	2,241	3,400	4,000
453	Tem. Home for Wrk. Wom.	11,500	2,308	6,900	4,600
	Cor. Rutland.				
	First Swedish Bap. Church	29,600	5,812	14,500	15,100
457	Elizabeth R. Hamilton *et al.*	7,700	2,136	3,200	4,500
463	William Ward	3,900	1,196	2,100	1,800
465	Morris Aronsky	3,600	1,167	2,100	1,500
467	Alfonso Zeber	30,700	3,896	9,700	21,000
	Cor. West Concord.				
481	Frieda Bush	7,700	2,200	3,300	4,400
483	Ellen O'Connell *et al.*	7,200	2,200	3,300	3,900
485	Mary Houghton	7,200	2,200	3,300	3,900
499	Eugene R. Sloan	6,000	2,200	3,300	2,700
501	William H. Bigwood	6,000	2,200	3,300	2,700
503	R. H. Gardiner *et al.* trs.	6,100	2,200	3,300	2,800
505	Ida A. McGreevy	6,100	2,200	3,300	2,800
507	Thos. M. Smith	6,300	2,200	3,300	3,000
	Cor. Castle.				
	W. Stanley Tripp	252,800	16,240	64,900	187,900
116, 118	Alexander Schwartz tr.	22,200	3,252	7,300	14,900
120, 122	Alexander Schwartz tr.	21,800	2,858	6,400	15,400
124, 126	Louis Rosenbaum *et al.*	11,500	1,501	5,300	6,200
128, 130	Wm. O. Edmands	12,500	1,495	6,000	6,500
	Cor. Cobb.				
	Roman Cath. Archbishop	189,000	16,211	56,700	132,300
146, 150	Margaret S. Darling	7,300	875	4,600	2,700
	Cor. Cherry.				
152	Abdallah Carlo	7,800	951	4,300	3,500
154	Abdallah Carlo	6,400	982	3,400	3,000
170, 174	Morris Miller *et al.*	12,300	1,164	5,800	6,500
176	Ellen E. Bishop hrs.	8,000	1,452	6,200	1,800
	Cor. Waterford.				
180, 184	Archibald McLean	6,100	969	4,800	1,300
186, 188	Harriet P. Reynolds	11,900	5,069	11,400	500
190, 192	Morris Berkowitz *et al.*	4,800	763	3,800	1,000
	Cor. Garland.				
194, 198	Simon Greenberg	13,500	1,264	6,300	7,200
200, 208	Robert H. Shea	35,600	2,728	28,600	7,000
	Cor. Dover.				
212, 214	Roy L. Vena *et al.*	11,300	712	7,100	4,200
218	Alexander Tentoni	6,900	1,339	3,700	3,200

No.	Owner	Total	Sq. Ft.	Land	Building
220	Rosa D. C. Sneader	$ 5,600	1,142	$ 2,600	$ 3,000
222	Rosa D. C. Sneader	5,700	1,183	2,700	3,000
224	Theodore O. Jacobson *et al.*	5,600	1,085	2,400	3,200
226	John P. Bishop	5,800	1,141	2,600	3,200
228	Beatrice M. Fowler	6,000	1,232	2,800	3,200
230	Myer Myerson *et al.*	6,900	1,150	3,500	3,400
	Cor. Groton.				
232, 234	Michael H. Murphy	8,000	1,509	4,500	3,500
236	Arthur W. Cole tr.	5,800	1,200	3,000	2,800
238	Jacob Sonders *et al.*	6,000	1,200	3,000	3,000
240	Mary McNamara	5,800	1,200	3,000	2,800
242	Isaac Popkin	10,000	1,200	3,600	6,400
	Cor. Briggs Place.				
246	Anna K. Jacobi	7,000	1,200	3,600	3,400
248	William Shain	5,700	1,200	2,700	3,000
250	Simon Schwartz	7,500	1,200	2,700	4,800
252	Isaac Popkin	6,500	1,200	2,700	3,800
254	Bessie Popkin	7,500	1,200	3,600	3,900
	Cor. Bradford.				
256, 260	Jacob Spear	37,700	3,402	9,400	28,300
262, 264	Henry A. Rosenbaum *et al.*	10,500	1,473	2,900	7,600
266, 268	Louisa S. Cabot	10,500	1,473	2,900	7,600
270	Morris Dietch	10,800	1,473	2,900	7,900
274	Edward F. Cate	10,500	1,512	3,000	7,500
276	Chas. A. Bidwell	10,500	1,512	3,000	7,500
278	Henry H. Sprague	11,000	1,512	3,000	8,000
278A	Albert Gay hrs.	10,500	1,512	3,000	7,500
280	Thomas Butler	5,100	1,212	2,400	2,700
282	Richard Nassif	5,100	1,212	2,400	2,700
284	Sarah Goddard	5,100	1,217	2,400	2,700
286	Margaret H. Lawson	5,200	1,240	2,500	2,700
288	Margaret H. Lawson	5,200	1,240	2,500	2,700
290	Thomas M. Smith	5,200	1,250	2,500	2,700
292	Thomas M. Smith	5,200	1,235	2,500	2,700
294	Thomas M. Smith	5,200	1,243	2,500	2,700
296	Otis Norcross	5,500	1,157	2,200	3,300
	Calvary Baptist Church	22,200	3,150	10,200	12,000
	Cor. Waltham.				
298	J. Harris Niles	12,000	1,346	4,700	7,300
300	J. Frank Crowley	6,800	1,386	3,100	3,700
302	J. Frank Crowley	6,500	1,386	3,100	3,400
304	Gertrude S. Mathews	6,800	1,870	3,800	3,000
306	Gertrude S. Mathews	6,800	1,870	3,800	3,000
308	Wm. O. Edmands	6,000	1,870	3,800	3,000
310	John F. Tomford *et al.*	6,800	1,870	3,800	3,000
312	Ernest G. Brooks	14,000	1,870	4,700	9,300
314	Ernest G. Brooks	21,000	1,855	7,400	13,600
	Cor. Union Park Street.				

No.	Owner	Total	Sq. Ft.	Land	Building
316	Rachel Ehrenfried	$15,700	2,493	$8,700	$ 7,000
318	Juliet B. Ayer	8,200	2,099	4,200	4,000
320	Bost. Safe. Dep. & Tr. Co. tr.	8,200	2,099	4,200	4,000
322	Martha Randin	8,200	2,099	4,200	4,000
324	Eliza J. Walsh	8,200	2,099	4,200	4,000
326	Daniel Goodnow	7,500	2,062	4,100	3,400
328	Daniel Goodnow	6,600	1,435	2,900	3,700
330	Elizabeth Ramsdell	6,500	1,475	3,000	3,500
332	Edward V. French	6,500	1,495	3,000	3,500
334	James A. Cotter	6,500	1,515	3,000	3,500
336	John George	6,800	1,945	3,800	3,000
338	Cora V. Burrowscale	6,000	1,314	3,000	3,000
340	Cora V. Burrowscale	5,700	1,070	2,500	3,200
342, 346	Frederick McGrath	15,000	2,400	7,200	7,800
	Cor. Pelham.				
348	Annie M. Maguire	7,500	1,273	3,800	3,700
350	Bertha M. Maguire	6,000	1,262	3,000	3,000
352	Peter J. Maguire	5,500	1,290	2,900	2,600
	Cor. West Dedham.				
364, 366	Reuben S. Wade hrs.	12,500	1,530	5,400	7,100
368	Anna S. Wilkins *et al.*	4,800	1,300	2,600	2,200
370	Charles A. Hill	4,600	1,300	2,600	2,000
372	Ira Hiland dev. *et al.*	3,700	1,100	2,200	1,500
374	Joseph Thompson	3,100	915	1,800	1,300
376	Franklin H. Hutchins *et al.* trs.	3,000	918	1,800	1,200
378	John E. Woods	3,200	945	2,100	1,100
	Cor. West Canton.				
382, 384	Clara J. Nightingale	8,000	1,803	5,900	2,100
	Cor. West Canton.				
390	Charlotte S. Austin *et al.*	6,800	1,350	4,700	2,100
392, 394	Jacob Sillowitz	16,000	2,088	4,600	11,400
398	City of Boston	4,300	889	2,000	2,300
446	Provident Realty Co.	5,000	1,452	2,200	2,800
	Cor. Haven.				
448	Israel A. Rich devs.	5,000	1,452	2,200	2,800
450	Anna F. Hayes	5,000	1,452	2,200	2,800
452, 452A	Charles B. Peabody devs.	9,800	1,584	3,500	6,300
454	Susan L. Oliver	5,500	727	2,200	3,300
	Cor. Rutland.				
456	Annie E. Harold	5,400	1,134	1,700	3,700
458	Caroline Mock	5,400	1,134	1,700	3,700
460	Flora A. Blaisdell	5,800	1,134	2,000	3,800
	Cor. Cumston.				
462	Ethel M. Allen	6,500	1,417	2,500	4,000
464	Charlotte A. Sherman	5,800	1,386	2,100	3,700
466	F. Rockwood Hall tr.	5,800	1,386	2,100	3,700

No.	Owner	Total	Sq. Ft.	Land	Building
468, 470	Theodore Harrington	$10,800	1,512	$ 3,800	$ 7,000
	Cor. West Concord.				
474	Louis Weinberg	10,900	1,104	3,300	7,600
476	Louis Weinberg	12,000	2,362	4,500	7,500
478	George G. Samellas	15,500	2,362	4,700	10,800
480	Elizabeth Ramsdell	20,000	2,415	4,800	15,200
	Cor. De Blois.				
494, 500	Chas. H. Calusdian	16,000	2,016	5.000	11,000
	Cor. Worcester.				
502	Provident Realty Co.	4,500	1,345	2,400	2,100
	Cor. Stevens.				
504	Frederick L. Rich	5,300	1,348	2,000	3,300
506	Daniel J. Bagley	5.000	1,020	1,500	3,500
508	Norman E. E. Bullock	5,000	1,022	1,500	3,500
510, 512	Mary A. Winslow tr.	7,500	1,160	2,600	4,900
	Cor. West Springfield.				

STEVENS STREET.

	Cor. Lincoln. Place.				
1	George F. Abbott hrs.	2,600	728	800	1,800
2	Helen L. Barnard	2,500	728	700	1,800
3	Wm. S. Leland *et al.* trs.	2,500	728	700	1,800
4	Geo. R. Blinn tr.	2,500	728	700	1,800
5	Robert Levi	2,500	728	700	1,800
6	Lucy L. Hunter	2,500	728	700	1,800

STOUGHTON STREET.

	Mass. Homeopathic Hosp.	113,000	12,972	13,000	100,000

TAYLOR STREET.

	Cor. Dwight.				
1	Michael Lloyd	4,000	625	1,900	2,100
3	Paul M. Brown tr.	3,300	645	1,300	2,000
5	Frank G. Cook tr.	3,800	647	1,100	2,700
7	Mary M. Burke	3,300	720	1,300	2,000
9	Samuel Simons	3,300	705	1,300	2,000
11	Catherine Uffenheimer	3,300	705	1,300	2,000
11A	Benjamin F. Colcord	3,800	635	1,100	2,700
15	Thomas B. McKeagney	3,300	646	1,300	2,000
17	Mary C. Wallace	3,800	659	1,800	2,000
	Cor. Milford.				
8	Nettie G. Smyth	2,000	972	1,500	500
10	Julia A. Anderzone tr.	3,900	1,151	1,700	2,200
12	Mary A. O'Neil	3,900	1,151	1,700	2,200
14	Walter I. Oliver hrs.	3,500	925	1,400	2,100

THAYER STREET.

No.	Owner	Total	Sq. Ft.	Land	Building
64	Lawrence Mayo tr.	$154,700	48,244	$35,200	$119,500
	Cor. Albany.				

TREMONT STREET.

	Cor. Castle.				
390, 392	Edwin J. Dreyfus	60,000	3,294	39,000	21,000
	Cor. Paul.				
394, 398	William Murphy *et al.*	34,500	2,036	20,400	14,100
400	Oscar Grosberg	17,300	1,300	10,400	6,900
404, 406	Oscar Grosberg	17,100	1,304	10,400	6,700
408, 410	Fannie D. Daggett	16,900	1,320	9,900	7,000
412, 414	Ida Lois Graham	16,000	1,320	9,200	6,800
416, 418	Ida Lois Graham	16,000	1,320	9,200	6,800
420, 424	Blanche F. Gallagher	43,500	3,250	24,400	19,100
426, 432	F. C. Welch *et al.*	36,600	2,898	21,000	15,600
434, 436	John McCarthy hrs.	24,500	1,529	14,500	10,000
	Cor. Lucas.				
438, 446	R. H. Gardiner tr.	90,000	8,008	48,000	42,000
448, 454	R. H. Gardiner tr.	33,600	2,718	15,600	18,000
458	The Fraternal Building Assn., Inc.	36,800	2,902	18,800	18,000
	Cor. Compton.				
460, 462	Harlan P. Whitcomb	54,600	4,741	29,600	25,000
464, 466	Benjamin P. Richardson	16,000	1,380	9,000	7,000
468, 470	Clara B. French	16,000	1,380	9,000	7,000
474	Alexander W. Wood	15,500	1,380	9,000	6,500
478	John Cimberblatt	16,000	1,380	9,000	7,000
480	Elizabeth L. Macmahon	16,000	1,380	9,000	7,000
484	Harlan P. Whitcomb	7,800	824	5,400	2,400
486	Harlan P. Whitcomb	7,800	824	5,400	2,400
488	Harlan P. Whitcomb	14,000	1,148	7,500	6,500
490	Gertrude H. Rhodes	14,000	1,107	7,500	6,500
492	John E. F. Magee	15,200	1,411	9,200	6,000
494, 498	Mary E. Magullion *et al.*	40,200	2,353	28,200	12,000
	Cor. Dover.				
500, 502	Galen Woodruff	18,500	1,278	12,800	5,700
504, 506	Elizabeth W. Davenport	12,200	1,068	8,000	4,200
508, 510	Evilina L. M. Daloz	17,200	1,073	9,700	7,500
512, 518	Wm. J. Rolfe *et al.*	32,000	3,100	26,000	6,000
	Cor. Dwight.				
520, 522	John H. Joy	26,000	1,838	11,900	14,100
524	Louville V. Niles	13,400	1,604	8,800	4,600
526	Louville V. Niles	13,000	1,332	7,300	5,700
528	Louville V. Niles	13,000	1,332	7,300	5,700
530	Louville V. Niles	15,500	1,650	9,100	6,400
	Cor. Milford.				

If you want a Building, Store Chamber, Loft or Office in any part of Boston, let us know. We have large lists of places, several not known to be in the market.

E. T. REDMOND & CO.
Boston Real Estate Brokers and Agents
85 Devonshire St. **Telephone, Main 3114**

No.	Owner	Total	Sq. Ft.	Land	Building
532	Louville V. Niles	$20,000	1,700	$11,000	$ 9,000
538	Harlan P. Whitcomb *et al.*	10,000	660	5,300	4,700
	Cor. Hanson.				
540, 542	Caroline F. Beal	17,000	1,598	8,700	8,300
544	Charles H. Lenth	13,000	1,530	6,900	6,100
546	Flora Leverone	12,100	1,900	7,100	5,000
548	Harry Wineberg	14,000	2,039	7,600	6,400
550	Charles J. Fox	16,000	1,970	11,300	4,700
	Cor. Waltham.				
552	John M. Barry	40,000	1,983	12,000	28,000
554	Elizabeth G. Wilbor	11,800	1,957	6,800	5,000
556	William E. Stoddard	13,000	2,006	6,500	6,500
558	William S. Hall tr.	11,400	1,975	6,400	5,000
560	Louis Nichols	13,000	1,940	6,800	6,200
	Cor. Union Park.				
572, 576	Bost. Safe Dep. & Tr. Co. trs.	21,000	2,354	13,500	7,500
578, 584	Bost. Safe Dep. & Tr. Co. trs.	27,000	1,900	8,100	18,900
586	Laura E. Sturtevant	14,000	2,074	7,200	6,800
588	Flora Leverone	13,500	2,053	6,700	6,800
590	Edith L. Tullock	15,900	2,199	9,900	6,000
	Cor. Upton.				
592	Emily H. Walker	17,300	2,131	9,600	7,700
594	Emily H. Walker	14,500	2,194	7,100	7,400
596	Emily H. Walker	13,500	2,248	6,700	6,800
598	Amelia M. Sprague	13,700	2,305	6,900	6,800
600	Carrie F. Nutter	13,800	2,356	7,000	6,800
602	Elizabeth A. Murray	14,300	2,410	7,500	6,800
604	Alice F. Murray	15,000	2,464	8,000	7,000
606, 608	Leonard H. Rhodes *et al.*	26,000	2,518	10,700	15,300
	Cor. West Dedham.				
612	Susan L. Maguire	8,500	1,663	5,000	3,500
614	James Sadgebury	8,600	1,706	5,100	3,500
616	David Silverman	10,300	1,741	5,300	5,000
618	Annie M. Knight	8,800	1,765	5,300	3,500
620	Isabella S. Paine	9,000	1,794	5,400	3,600
622	Isabella S. Paine	9,000	1,856	5,500	3,500
624	Ida A. McGreevy	10,500	1,852	5,500	5,000
626	Augusta Wolf	9,000	1,880	5,400	3,600
628, 630	Louville V. Niles	47,000	3,916	14,700	32,300
	Cor. West Canton.				
632, 634	Bost. Safe Dep. & Tr. Co. tr.	11,500	1,417	6,000	5,500
636	Bost. Safe Dep. & Tr. Co. tr.	12,500	2,337	7,000	5,500
638	Bost. Safe Dep. & Tr. Co. tr.	11,000	1,981	6,000	5,000
652, 652A	Rachel Ehrenfried	25,000	3,021	11,300	13,700
654	Angus D. MacLennon	12,500	2,479	6,800	5,700
656	Rebecca F. Charter	12,500	2,538	7,000	5,500
658	William H. Mitchell	10,000	2,597	7,000	3,000
660	Ella F. Moran	12,500	2,656	7,300	5,200

No.	Owner	Total	Sq. Ft.	Land	Building
662	Minnie B. Kellogg	$ 17,100	2,995	$11,300	$ 5,800
	Cor. Pembroke.				
664, 664A	Elizabeth G. Frost *et al.*	21,200	3,232	12,200	9,000
666	Ella F. Moran	11,500	2,624	7,500	4,000
668	William H. Mitchell	10,000	2,683	7,500	2,500
670	Daniel J. Puffer *et al.*	12,300	2,742	7,500	4,800
672	Thomas Butler *et al.* trs.	12,800	2,801	7,700	5,100
674	Charles R. Batt *et al.* trs.	22,000	3,158	11,800	10,200
	Cor. West Newton.				
676	George A. Clough	14,500	1,923	7,200	7,300
678	George A. Clough	11,000	1,698	4,600	6,400
680	Rachel Ehrenfried	11,000	1,698	4,700	6,300
682	Abraham Isaacs	12,000	1,827	5,200	6,800
684	John Cuneo	11,300	1,786	5,200	6,100
686	Flora Leverone	11,000	1,926	5,400	5,600
688	Fisel Austrich	12,000	1,915	5,300	6,700
690	Charles Barnard	11,500	1,952	5,400	6,100
692, 692A	Henry F. Spencer tr. *et al.*	14,400	2,262	7,300	7,100
	Cor. Rutland.				
694	Thos. Barber *et al.* trs.	14,000	2,497	7,500	6,500
696	Sarah R. Kurinsky	12,000	2,268	6,300	5,700
698	Lizzie J. Allen	12,000	2,327	6,300	5,700
700	Charles Bouin	12,000	2,386	6,500	5,500
702	Chas. Bouin	12,000	2,445	6,600	5,400
704	Edward M. Mazzaro	12,500	2,503	7,000	5,500
706	Harris Wolfe	12,500	2,562	7,000	5,500
708	William Power Wilson	16,000	3,253	9,700	6,300
	Cor. West Concord.				
	Trs. Methodist Rel. Soc.	165,000	25,000	75,000	90,000
	Cor. Worcester.				
748	Ella F. Moran	17,500	2,546	8,200	9,300
750	Samuel A. Walker hrs.	12,000	2,034	5,100	6,900
752	Maria J. Rythen *et al.*	11,000	2,082	5,200	5,800
754	Daniel Goodnow	11,500	2,133	5,400	6,100
756	Annie A. Maloney	11,500	2,179	5,400	6,100
758	Charles Barnard	11,600	2,227	5,600	6,000
760	Robert F. Coursey	11,500	2,275	5,700	5,800
762	Ella F. Moran	11,500	2,325	5,800	5,700
764, 764A	Ella F. Moran	18,000	3,059	9,900	8,100
	Cor. West Springfield				

TROY STREET.

29	Henry H. Green	30,200	11,000	13,800	16,400
35	R. H. White Co.	155,000	14,326	18,000	137,000
51, 53	Henry C. Richards	30,900	9,060	15,900	15,000
6	Daniel Clark	9,200	3,600	7,700	1,500
18, 24	Samuel Berman	3,700	1,800	3,600	100

No.	Owner	Total	Sq. Ft.	Land	Building
34	Elizabeth Barry hrs.	$3,700	1,800	$3,600	$ 100
36, 38	Donald M. Blair	4,900	1,800	3,600	1,300
40, 42	Donald M. Blair	4,900	1,800	3,600	1,300
44	Donald M. Blair	2,500	900	1,800	700
	Donald M. Blair	2,000	900	1,800	200
46, 48	Nora A. Smith	2,800	900	1,800	1,000
50	Nora A. Smith	1,800	900	1,800	
52	Nora A. Smith	1,800	900	1,800	
54	Sara M. Frizell	2,100	900	1,800	300
58, 60	Sara M. Frizell	2,100	900	1,800	300
62	Kate Smith	2,100	900	1,900	200

TRUMBULL STREET.

3	Charles E. Fox hrs.	1,500	1,125	800	700
5	James Clogher hrs.	1,000	1,108	800	200
13	Charles S. Bates hrs.	700	910	700	
15	Daniel Connor hrs.	800	1,027	800	
17	Charles H. Trask *et al.*	1,200	1,000	800	400
19	Mary L. Fish	2,300	1,000	800	1,500
21, 23	Ruth C. Corkran	3,000	1,125	800	2,200
31	C. D. E. Realty Co., Inc.	1,200	912	700	500
35	Lemuel A. Coolidge hrs.	800	640	500	300
37	Lemuel A. Coolidge hrs.	800	640	500	300

2	Joseph N. F. Wolcott Jr. *et al.*	900	600	600	300
4	Joseph O. Hobbs hrs.	900	600	600	300
6	Joseph O. Hobbs hrs.	900	600	600	300
8	Joseph S. Hobbs	900	600	600	300
10	Laurence H. H. Johnson	900	565	600	300
12	Laurence H. H. Johnson	900	569	600	300
14	James H. Beals tr.	800	567	600	200
16	Henry M. Taylor	900	600	600	300
18	Henry M. Taylor	900	600	600	300
20	Henry M. Taylor	900	834	800	100
22	Henry M. Taylor	600	588	600	
28	James Marshall	1,100	1,000	1,000	100
34	Henry Crine	1,500	1,000	1,000	500
40, 42	Lillian M. H. Stone gdn.	3,600	2,100	2,100	1,500

UNION PARK.

No.	Owner	Total	Sq. Ft.	Land	Building
	Cor. Shawmut Avenue.				
1	Laura F. Knox	$25,000	2,330	$ 7,600	$17,400
3	Abraham Isaacs	9,500	2,330	5,200	4,300
5	Henry C. Smith	9,600	2,719	5,800	3,800
7	Catherine F. Lyons	9,600	2,719	5,800	3,800
9	Annie E. McCloskey	9,600	2,878	5,800	3,800
11	Edwin Dunlap devs.	9,200	2,539	5,400	3,800
11½	Annie E. McCloskey	8,700	2,224	4,700	4,000
15	Anna J. Johnson	8,700	2,030	4,300	4,400
17	Arthur D. Dennen	8,700	2,040	4,300	4,400
19	Isabella F. Pendleton	8,700	2,040	4,300	4,400
21	Gertrude S. Mathews	8,700	2,040	4,300	4,400
23	Anthony McNamara	8,700	2,040	4,300	4,400
25	Louisa E. Parker	8,100	2,040	4,100	4,000
27	Edith L. Tullock	8,800	2,040	4,300	4,500
29	Mary W. Fiske *et al.*	8,800	2,051	4,300	4,500
31	Allen J. Robinson	8,800	2,040	4,300	4,500
33	Chas. A. W. Anderson	8,800	2,040	4,300	4,500
35	Mary C. O'Brien	8,800	2,040	4,300	4,500
37	Harriet E. Freeman	8,800	2,040	4,300	4,500
39	Samuel Gilbert	8,800	2,040	4,300	4,500
41	George I. Hall	8,900	2,100	4,400	4,500
43	Joseph Herlihy	10,000	2,676	5,700	4,300
45	Mary A. McIntire	8,000	1,640	3,700	4,300
47	Emily Frazer tr.	8,000	1,640	3,700	4,300
49	Ella F. Moran	8,800	1,640	4,500	4,300
51	Ella F. Moran	9,500	1,640	5,300	4,200
53, 55	John I. Lane *et al.* trs.	23,000	1,692	11,000	12,000
	Cor. Tremont.				
	City of Boston	30,000	15,000	30,000	
	Cor. Shawmut Avenue.				
2	John George	9,500	2,600	7,000	2,500
4	John George	8,000	2,743	5,500	2,500
6	Flora Leverone	9,500	2,743	5,500	4,000
8	Sarah Billings	9,700	2,900	5,800	3,900
10	Anthony McNamara	9,400	2,697	5,400	4,000
12	Francis J. Flanagan *et al.*	9,400	2,637	5,300	4,100
14	Margaret S. Rice	9,100	2,356	4,700	4,400
16	Mary L. Cross	9,000	2,304	4,600	4,400
18	Maude H. Whitmore	9,800	2,304	4,600	5,200
20	So. End House Asso.	9,100	2,304	4,600	4,500
22	So. End House Asso.	9,100	2,304	4,600	4,500
24	Goldie Schwartz	9,100	2,304	4,600	4,500

No.	Owner	Total	Sq. Ft.	Land	Building
26	Julia A. Quinn	$ 9,200	2,304	$ 4,600	$ 4,600
28	Ella F. Moran	8,800	2,305	4,600	4,200
30	Elizabeth A. Carleton	8,800	2,305	4,600	4,200
32	Mary J. Simmons	8,800	2,305	4,600	4,200
34	Eliza Neat	8,800	2,304	4,600	4,200
36	Anna G. Whittemore *et al.*	8,800	2,305	4,600	4,200
38	Goldie Schwartz	8,800	2,305	4,600	4,200
40	Goldie Schwartz	8,800	2,390	4,800	4,000
42	Francis H. Krebs hrs.	9,600	2,700	5,400	4,200
44	John H. Hinckley	10,500	3,120	6,200	4,300
46	Charles P. Flagg	10,500	3,120	6,200	4,300
48	Patrick J. Greene hrs.	10,800	3,144	6,300	4,500
50	Bost. Safe Dep. & Tr. Co. tr.	11,500	3,144	7,100	4,400

UNION PARK STREET.

	Ohabei Shalom	71,500	15,157	26,500	45,000
75	Roman Cath. Archbishop	40,000	11,587	17,400	22,600
	Cor. Harrison Avenue.				
89	Working Girls' Home	197,800	22,209	27,800	170,000
95	Anna W. Jones	15,000	2,563	3,100	11,900
97	Anna W. Jones	15,000	2,489	3,100	11,900
99	Anna. W. Jones	15,000	2,485	3,100	11,900
101	Arthur C. Perry	15,000	3,750	4,700	10,300
103	Arthur C. Perry	15,000	3,750	4,700	10,300
105	Arthur C. Perry	13,000	3,768	4,700	8,300
107	Arthur C. Perry	13,000	3,770	4,700	8,300
109	Chas. M. Hayden *et al.* trs.	13,000	3,398	4,300	8,700
111	Chas. M. Hayden *et al.* trs.	13,000	3,398	4,300	8,700
113	Chas. M. Hayden *et al.* trs.	11,300	3,398	4,300	7,000
115	Chas. M. Hayden *et al.* trs.	11,300	3,398	4,300	7,000
	City of Boston	76,300	4,167	6,300	70,000
	Cor. Albany.				

2	John F. Tomfohrde *et al.*	6,500	2,450	3,700	2,800
4	John F. Tomfohrde *et al.*	6,500	2,450	3,700	2,800
6, 14	Moses Williams tr.	24,200	3,279	6,800	17,400
16, 24	Thomas M. Smith	20,100	3,327	7,100	13,000
	Roman Cath. Archbishop	5,100	2,925	5,100	
58	Roman Cath. Archbishop	2,000	1,170	2,000	
	R. C. Archbishop of Boston	11,200	6,379	11,200	
70	William Williams T. T.	400	170	400	
102	Max Lurensky	6,700	1,663	2,100	4,600
104	Harris Sipperstein	6,100	1,650	2,100	4,000
106	Julius Chook	6,100	1,650	2,100	4,000

No.	Owner	Total	Sq. Ft.	Land	Building
108	Julius Chook	$ 6,100	1,650	$2,100	$ 4,000
110	Michael D. O'Connor *et al.*	6,100	1,650	2,100	4,000
112	Max Lurensky	6,100	1,650	2,100	4,000
114	Morris Backer	6,100	1,650	2,100	4,000
116	Samuel Kaplan	6,100	1,650	2,100	4,000
118	Mary Cohen	6,100	1,650	2,100	4,000
120	Abraham Rosen *et al.*	6,100	1,648	2,100	4,000
122	Max Lurensky	6,100	1,650	2,100	4,000
124	Max Lurinsky	6,100	1,650	2,100	4,000
126	Isaac Lurinsky	6,100	1,650	2,100	4,000
128	Leah Berman	6,100	1,650	2,100	4,000
130	Thomas Lyons *et al.*	6,100	1,650	2,100	4,000
132	Max Lurensky	6,100	1,650	2,100	4,000

UPTON STREET.

7	Hannah E. Crawford	9,400	2,405	4,800	4,600
9	H. W. Baxter, Jr., *et al.* trs.	7,700	1,554	3,100	4,600
11	John B. Folger	8,000	1,752	3,500	4,500
13	Thomas J. Walsh hrs *et al.*	8,000	1,776	3,600	4,400
15	Joseph McIntire hrs.	8,000	1,776	3,600	4,400
17	John Burrowscale *et al.*	7,500	1,776	3,600	3,900
19	Jessie Shain	8,000	1,776	3,600	4,400
21	Daniel Goodnow	8,000	1,776	3,600	4,400
23	Ernest W. Fogg	8,000	1,776	3,600	4,400
25	Clarence M. Ryder	8,000	1,776	3,600	4,400
27	Daniel J. Bagley	7,500	1,776	3,600	3,900
29	Gertrude Dana	8,000	1,776	3,600	4,400
31	Eliza K. Blair	8,000	1,776	3,600	4,400
33	Daniel Goodnow	8,000	1,776	3,600	4,400
35	John Nathan *et al.*	8,000	1,776	3,600	4,400
37	Carl J. Nelson	8,100	1,776	3,600	4,500
39	Samuel W. Dudley hrs.	8,100	1,776	3,600	4,500
41	Max Frank	8,100	1,776	3,600	4,500
43	Laura J. Yeaton	8,100	1,776	3,600	4,500
45	Daniel Goodnow	8,400	1,776	3,800	4,600
10	Mary F. Ward	6,200	1,200	2,400	3,800
12	Michael W. Dowd	6,200	1,200	2,600	3,600
	Cor. Newland.				
14	H. W. Baxter, Jr., *et al.* trs.	13,400	1,724	3,400	10,000
16	Frank H. Winslow	7,500	1,726	3,500	4,000
18	Morris Deitch	7,500	1,728	3,500	4,000
20	George A. Beckett	7,500	1,731	3,500	4,000
22	Samuel Strauss	7,500	1,733	3,500	4,000

No.	Owner	Total	Sq. Ft.	Land	Building
24	Flora Leverone	$ 7,400	1,735	$ 3,500	$ 3,900
26	Caroline Hecht	7,400	1,738	3,500	3,900
28	Hannah Levy	7,400	1,740	3,500	3,900
30	Michael W. Dowd	7,400	1,743	3,500	3,900
32	Edmund Saunders	7,300	1,745	3,500	3,800
34	James M. Hunnewell	7,300	1,747	3,500	3,800
36	Frieda Bush	7,100	1,532	3,100	4,000
38	Alexander Bush	7,100	1,534	3,100	4,000
40	Laura J. Yeaton	7,100	1,534	3,100	4,000
42	Henry M. Loomer	7,100	1,538	3,100	4,000
44	David Collins hrs.	7,200	1,538	3,100	4,100
46	David Silverman	7,600	1,540	3,600	4,000

VILLAGE STREET.

13	Francis W. Bennett	3,600	922	2,300	1,300
15	Isabel M. Piper	3,500	1,034	2,300	1,200
27	Edwin Wilcock *et al.* trs.	7,000	1,082	2,200	4,800
29	Edwin Wilcock *et al.* trs.	7,000	1,083	2,200	4,800
31	Edwin Wilcock *et al.* trs.	7,000	1,056	2,100	4,900
33	Morris H. Levitan	16,000	3,160	6,300	9,600
35	Dora Gordon	16,000	3,177	6,400	9,600
39	Gussie Wapner *et al.*	7,500	1,228	2,500	5,000
41	Sarah J. Wiggin	2,800	1,144	2,300	500
43	Maurice Murphy	4,000	829	1,800	2,200
45	Harry Isenberg	4,000	874	2,000	2,000
	Cor. Lucas.				
	Henry Sanford *et al.* trs.	65,000	10,549	22,400	42,600
73	Alfred M. Potter	16,500	2,680	6,000	10,500
77	Alfred M. Potter	16,000	2,556	5,100	10,900
81	Frederick C. Estabrook	6,100	965	1,900	4,200
83	John Maguire	4,000	965	1,900	2,100
85	Sarah J. Clarity	3,800	998	2,000	1,800
87	Bridget V. Scanlon	3,800	979	2,000	1,800
89	Susan E. Conroy	3,400	1,008	2,000	1,400
91	May L. Peirce	2,800	1,008	2,000	800
93	Mary L. Sullivan	3,500	1,002	2,000	1,500
95	Alice M. Brooks	3,500	1,008	2,000	1,500
14	A. V. M. Hockaday	2,800	675	1,700	1,100
16	Matilda Bennett	2,500	709	1,500	1,000
20	Edwin Wilcock *et al.* trs.	7,000	1,127	2,300	4,700
22	Edwin Wilcock *et al.* trs.	7,000	1,126	2,300	4,700
24	Edwin Wilcock *et al.* trs.	7,000	1,127	2,300	4,700
26	Elizabeth B. Donovan *et al.*	3,500	1,095	2,200	1,300
28	Solon W. Mansfield *et al.* trs.	3,500	1,089	2,200	1,300

No.	Owner	Total	Sq. Ft.	Land	Building
30	Andreas Blume	$ 3,500	1,091	$ 2,200	$ 1,300
32	Jarrott Thomas	3,500	1,091	2,200	1,300
34	Adelaide G. Tighe	3,500	1,092	2,200	1,300
36	W. E. Lamson *et al.*	3,500	1,108	2,200	1,300
40	Israel Goldman	14,000	1,978	4,000	10,000
42	Lemuel A. Coolidge	3,000	976	2,000	1,000
44	James Hanlon	3,100	973	2,100	1,000
46	George H. Wood	3,200	982	2,200	1,000
	Cor. Lucas.				
	P. & F. of Harvard College	7,000	934	2,100	4,900
50	George Osgood tr. *et al.*	19,500	2,452	5,500	14,000
54	Thos. E. Folger	5,800	1,096	2,500	3,300
52	Thos. E. Folger	6,000	1,182	2,700	3,300
56	Thos. E. Folger	5,500	992	2,200	3,300
74	Edward W. Fuller	4,800	1,269	2,700	2,100
76	William Phillips	7,700	1,269	2,500	5,200
78	Mary L. Sullivan	7,500	1,264	2,500	5,000
80	Wm. R. Potter tr.	9,000	1,897	3,800	5,200
82	Anna M. Reisinger	3,300	983	2,000	1,300
84	Anna M. Reisinger	3,200	984	2,000	1,300
86	Edward Wollenberg	3,500	1,004	2,000	1,500
88	Dorothy Wollenberg	3,500	980	2,000	1,500
90	Frederic Pope	3,500	985	2,000	1,500
92	Catherine E. Watson	3,500	986	2,000	1,500
94	Isaac Pond	7,000	984	2,000	5,000
96	Wm. Hoag	3,000	1,012	2,000	1,000
	WALTHAM STREET.				
5	H. W. Baxter, Jr., *et al.* trs.	5,800	945	1,900	3,900
7	Wm. W. Vaughan *et al.* trs.	7,000	945	1,900	5,100
9	Harry Cooperstein	7,000	945	1,900	5,100
11	George R. Jones	4,900	924	1,900	3,000
11C	Sarah M. Posner	5,000	990	2,000	3,000
15	Boston Five Cents Savings Bk.	4,800	880	1,800	3,000
17	Bernice A. Barrows	4,900	940	1,900	3,000
19	Adelaide G. Tighe	2,500	579	1,200	1,300
41	Washingtonian Home	60,000	8,771	17,500	42,500
47	Daniel Goodnow	4,400	1,038	2,600	1,800
49	Washingtonian Home	1,000	759	500	500
57, 59	Faris S. Malouf *et al.*	4,700	970	1,700	3,000
	Cor. Bradford.				
75	Matthew W. Fallon, Jr.	7,300	1,590	3,600	3,700
77	Esther Frank	7,100	1,585	3,600	3,500
79	Mary E. Storer	7,100	1,576	3,500	3,600
81	Mary E. Storer	7,200	1,673	3,800	3,400
83	Thomas J. Welch hrs.	7,200	1,614	3,600	3,600

No.	Owner	Total	Sq. Ft.	Land	Building
85	Michael J. Duffy	$ 7,200	1,656	$ 3,700	$ 3,500
87	Mary E. Mason devs.	7,200	1,648	3,700	3,500
89	Oliver P. Gordon	7,200	1,639	3,700	3,500
91	Catherine E. Gordon	7,200	1,632	3,700	3,500
93	Annie J. Gately	7,200	1,625	3,700	3,500
95	Sarah Levy	7,400	1,660	3,800	3,600
97	Francis Brown hrs.	7,800	1,896	4,200	3,600
99	Chas. B. Appleton *et al.*	7,800	1,600	4,000	3,800
2, 6	Margaret M. McKenna	2,400	1,184	2,400	
8	Boston Auto Gage Co.	8,500	2,500	4,400	4,100
12, 16	Tappan E. Francis hrs.	17,400	2,175	5,400	12,000
48	Max Frank	7,300	1,917	3,800	3,500
50	William F. Brown	7,000	1,726	3,500	3,500
52	Daniel Goodnow	7,000	2,000	3,500	3,500
54	Daniel E. Daly	7,000	1,700	3,400	3,600
68	Nellie R. Stebbins	8,200	1,776	4,000	4,200
70	Henry C. Smith	8,000	1,776	4,000	4,000
72	Ella A. Williams	8,000	1,776	4,000	4,000
74	Daniel Goodnow	8,700	1,776	4,000	4,700
76	Morris R. Frank	7,700	1,776	4,000	3,700
78	William P. Frothingham	7,700	1,776	4,000	3,700
80	Ann King	7,100	1,776	4,000	3,100
82	Cornelius P. Doherty	7,100	1,776	4,000	3,100
84	Nellie C. Quirk	7,100	1,776	4,000	3,100
86	Morris Frank	7,100	1,776	4,000	3,100
88	William Hoag tr.	6,500	1,776	4,000	2,500
90	Fred L. Card	7,100	1,776	4,000	3,100
92	Francis M. Hayes	7,100	1,776	4,000	3,100
94	Edward E. Richards tr.	7,100	1,776	4,000	3,100
96	Mary A. Coakley hrs.	7,100	1,776	4,000	3,100
98	Daniel Goodnow	7,100	1,776	4,000	3,100
100	Mary A. Field	7,200	1,776	4,000	3,200

WAREHAM STREET.

	Junc. Malden				
38, 40	Josiah H. Goddard tr.	99,300	58,600	50,300	49,000
	Wm. B. Johnson	5,800	7,793	5,800	
17, 19	Frank L. Whitcomb	6,000	2,125	2,100	3,900
21, 23	Chas. Logue	8,500	2,125	2,100	6,400
25, 27	Thomas Uniacke	7,900	4,350	4,400	3,500
29, 33	Thomas Uniacke	9,000	5,900	5,900	3,100
35, 39	Charles H. Belledeu	18,000	6,800	6,800	11,200
45, 47	Benjamin A. Robinson tr.	12,200	4,160	4,200	8,000

No.	Owner	Total	Sq Ft.	Land	Building
49, 51	Louville V. Niles	$21,400	8,436	$ 8,400	$13,000
53, 59	Louville V. Niles	28,600	11,831	11,800	16,800
61, 63	Wm. O. Partridge	40,000	5,954	6,000	34,000
65, 69	Arthur C. Thompson *et al.* trs.	16,200	7,218	7,200	9,000
71, 73	Clara E. Badger *et al.*	18,000	5,950	6,000	12,000
75, 79	Almira E. Braman *et al.*	18,800	6,800	6,800	12,000
81	Clara E. Badger *et al.*	58,100	11,057	11,100	47,000
91, 93	Jacob R. Estabrook tr.	90,000	17,012	19,100	70,900
	Cor. Albany.				

WASHINGTON STREET.

	Boston & Prov. R. R. Co.	51,600	5,735	51,600	
	Cor. Castle.				
	Boston Elev. Ry. Co.	8,200	686	8,200	
973, 977	Lanna O. Hamlet *et al.*	56,600	5,244	42,000	14,600
983	Freeman Wight hrs.	29,000	2,841	17,000	12,000
985, 989	Wells Memorial Asso.	57,100	5,448	32,700	24,400
991, 999	H. N. Shepard *et al.* trs.	66,200	6,029	36,200	30,000
1001, 1009	Helen Mosher *et al.*	56,800	6,239	46,800	10,000
	Cor. Cobb.				
1017, 1019	Harry Mahler	23,600	2,265	17,600	6,000
1021, 1023	Harry Mahler	17,900	2,324	13,400	4,500
1025, 1029	Edward W. Boyd tr.	32,200	4,014	20,100	12,100
1031, 1035	Henry S. Milton *et al.* trs.	21,800	1,865	15,800	6,000
1039, 1041	Hotel Woodcock Co.	14,900	1,347	11,400	3,500
1043, 1045	Mary A. O'Neill *et al.*	17,000	1,330	12,000	5,000
	Cor. Cherry.				
1047, 1057	Helen A. Mosher *et al.*	94,300	6,044	42,300	52,000
	Cor. Compton.				
1059, 1061	Hannah K. Hunting	34,700	4,250	31,900	2,800
1067, 1069	John Cimerblatt	18,000	1,752	14,000	4,000
1071, 1073	John Faust T. T.	13,000	1,819	9,900	3,100
1077	Theodore H. Tyndale	66,000	6,587	32,900	33,100
	Cor. Waterford.				
1083, 1085	David H. Walton	41,600	2,954	23,600	18,000
1087, 1091	Carrie Leonard *et al.*	31,200	4,374	25,200	6,000
1093, 1095	Morris Berkowitz *et al.*	21,500	1,585	14,300	7,200
	Cor. Garland.				
1103, 1105	Julia L. Lyons *et al.*	25,100	1,814	18,100	7,000
1107, 1109	Anna L. Beckwith	20,600	1,729	15,600	5,000
1113, 1117	Annie Ullian	36,500	3,502	31,500	5,000
1119, 1121	Horatio P. Pierson tr.	19,700	1,745	15,700	4,000
1123, 1129	Albert J. Lovett *et al.* trs.	70,700	3,462	54,700	16,000
	Cor. Dover.				
1135, 1139	Chas. E. Cotting *et al.* trs.	42,400	2,200	35,200	7,200
1141	Chas. E. Cotting *et al.* trs.	22,800	1,600	17,600	5,200

No.	Owner	Total	Sq. Ft.	Land	Building
1143, 1147	John A. Johnson	$ 47,600	3,064	$30,600	$17,000
1151	City of Boston	78,000	11,471	66,000	12,000
1171	City of Boston	10,500	1,007	7,000	3,500
1173, 1179	Benjamin W. Rodman	23,000	3,040	20,500	2,500
	Cor. Hawthorne Place.				
1185, 1187	Joseph H. Warren hrs.	12,500	1,312	7,900	4,600
1189, 1191	John F. Cronin	14,200	1,300	9,400	4,800
	Cor. Groton.				
1199, 1203	Commonwealth Trust Co.	36,300	3,277	18,800	17,500
1211, 1223	Philip Dexter *et al.* trs.	80,000	10,700	53,500	26,500
r. 1217	Philip Dexter *et al.* trs.	31,000	10,900	16,000	15,000
1225, 1227	Adelaide S. Sargent	11,800	1,595	7,600	4,200
1229, 1231	Philip Dexter *et al.* trs.	14,300	1,550	8,900	5,400
	Cor. Medford Court.				
1239	Robert R. Barnes	12,600	1,476	8,100	4,500
1241, 1243	Bost. Safe Dep. & Tr.Co. trs.	10,000	1,575	6,300	3,700
1245, 1247	Flora Leverone	11,000	1,807	7,200	3,800
1251	Louis Lipson	10,300	1,386	6,200	4,100
	Cor. Acton.				
1255, 1257	Geo. B. Kettell *et al.*	13,500	1,672	7,900	5,600
1259, 1261	Geo. B. Kettell *et al.*	8,700	1,672	6,000	2,700
1263	Felix Smith	7,000	1,672	6,000	1,000
1267, 1269	Robert Siegel	10,500	1,672	7,500	3,000
	Cor. Wilkes.				
1281, 1283	W. Stanley Tripp	25,100	12,481	25,000	100
	Cor. Leland Place.				
r. 1285	Thomas E. Rothwell	17,200	13,733	17,200	
1287, 1303	Thomas E. Rothwell	75,000	8,000	32,000	43,000
1305, 1307	Carrie F. Nutter	16,500	2,347	9,500	7,000
1317	Elizabeth M. Madden	23,100	3,349	13,400	9,700
1321, 1329	Benjamin Abramson	70,600	10,500	42,000	28,600
	Cor. Waltham.				
1337, 1357	Moses Williams tr.	110,000	23,433	76,100	33,900
1359	Francis Peabody, Jr.	1,800	2,050	1,800	
1361, 1363	Francis Peabody, Jr.	12,000	2,000	7,000	5,000
1365, 1369	Francis Peabody, Jr.	12,000	2,000	7,000	5,000
	Cor. Union Park.				
1371, 1375	Boston Penny Sav. Bank	63,000	5,690	28,000	35,000
1381, 1383	Joseph B. Thomas hrs.	36,000	3,482	17,400	18,600
1387, 1393	Helen S. Tirrell	23,700	4,054	14,200	9,500
1395, 1397	John W. Morss *et al.* trs.	9,100	2,372	8,300	800
1399, 1401	Fanny Ward	8,700	2,261	7,900	800
1403, 1405	John W. Morss *et al.* trs.	8,800	2,285	8,000	800
1409, 1417	Robert T. Paine *et al.*	78,900	9,200	33,400	45,500
1423	A. L. Stark *et al.* trs.	49,000	7,689	30,800	18,200
r. 1423	A. L. Stark *et al.* trs.	12,500	5,712	11,400	1,100
	Cor. Pelham.				
1433, 1435	Herbert R. Morse tr. *et al.*	15,000	1,391	7,000	8,000

No.	Owner	Total	Sq. Ft.	Land	Building
1437, 1441	Herbert R. Morse tr. *et al.*	$ 13,000	1,375	$ 5,700	$ 7,300
1443	Herbert R. Morse tr. *et al.*	12,900	1,341	5,400	7,500
1445, 1447	Herbert R. Morse tr. *et al.*	12,900	1,341	5,400	7,500
1449, 1451	Herbert R. Morse tr. *et al.*	13,400	1,425	5,900	7,500
1453, 1455	Herbert R. Morse tr. *et al.*	15,200	1,408	7,000	8,200
	Cor. West Dedham.				
1461, 1463	Ralph S. Wentworth tr.	18,500	1,700	8,100	10,400
1465	Ralph S. Wentworth	15,500	1,700	6,000	9,500
1467, 1469	Ralph S. Wentworth tr.	15,500	1,700	6,000	9,500
1475	Herbert R. Morse *et al.* trs.	9,500	2,760	6,900	2,600
1479	Herbert R. Morse *et al.* trs.	9,900	2,760	6,200	3,700
1483	Herbert E Haines *et al.*	9,900	3,010	6,800	3,100
1485	Herbert R. Morse tr. *et al.*	11,500	3,025	7,900	3,600
1489, 1491	Helen V. Donoghue	33,200	4,320	16,200	17,000
	Cor. West Canton.				
1499, 1501	Catherine A. Kilroy devs.	27,300	3,840	17,300	10,000
	Cor. West Canton.				
1503	Joseph P. O'Brien	12,500	3,000	10,500	2,000
1507	Mary A. Stafford	14,000	3,420	12,000	2,000
1511, 1525	Louville V. Niles	155,000	9,280	46,000	109,000
	Cor. West Brookline.				
1553, 1559	John Karcavas *et al.*	18,000	1,728	8,600	9,400
	Cor. West Newton.				
1565, 1567	Anna C. Morey	10,600	1,650	6,600	4,000
1569, 1571	A. J. Sargent *et al.* trs.	11,600	1,650	6,600	5,000
1573, 1575	Abbie P. Linneman tr.	11,600	1,650	6,600	5,000
1577, 1579	Louville V. Niles	11,600	1,340	5,600	6,000
1581	Clara Hersey *et al.*	12,500	2,500	7,500	5,000
1583, 1585	Clara Hersey *et al.*	15,500	1,792	8,200	7,300
	Cor. Rutland.				
1595	Mary A. Winslow tr. *et al.*	10,500	1,256	5,700	4,800
	Cor. W. Rutland.				
1597, 1599	Mary A. Winslow tr. *et al.*	8,700	1,119	4,200	4,500
1601, 1603	Alvin D. Puffer Jr.	9,000	1,122	4,200	4,800
1607, 1631	Stephen Smith hrs.	68,500	12,960	48,500	20,000
	Cor. West Concord.				
1651, 1655	Robert T. Paine	67,000	12,279	49,000	18,000
1673, 1675	Henry M. Kelty	13,500	1,292	5,800	7,700
1677	George T. Kelty *et al.* trs	16,800	1,365	8,200	8,600
	Cor. Worcester.				
1681, 1713	Langham Realty Co.	240,000	22,037	93,700	146,300
	Cor. West Springfield.				

964	Boston Elevated Ry. Co.	103,000	9,723	77,800	25,200
	Cor. Motte.				
990	New Columbia Co.	146,200	11,031	66,200	80,000

No.	Owner	Total	Sq. Ft.	Land	Building
992, 998	New Columbia Co.	$ 47,000	4,111	$ 32,900	$ 14,100
	Cor. Lovering.				
1000, 1020	Francis M. Learned trs.	759,300	25,688	191,300	568,000
	Cor. Asylum.				
1022, 1026	Lyman Gibbs	17,300	1,207	11,400	5,900
1030	H. S. Milton *et al.* trs.	13,600	1,933	9,700	3,900
1034	H. S. Milton *et al.* trs.	14,000	2,036	10,200	3,800
	Cor. Davis.				
1038	H. S. Milton *et al.* trs.	17,800	2,190	14,800	3,000
1044, 1046	Annie M. Whalen	34,000	2,450	15,900	18,100
1048, 1050	Arthur Stameris *et al.*	30,000	5,000	20,000	10,000
1054, 1056	Helen D. Morse	13,300	2,538	11,400	1,900
1060	Wm. D. Sohier *et al.* trs.	26,400	2,550	16,400	10,000
	Cor. Florence.				
1062, 1064	Bost.Safe Dep.& Tr.Co. tr.	21,700	2,525	16,400	5,300
1066, 1068	Episcopal City Mission	20,100	2,379	13,100	7,000
1070, 1072	Odel Rivitz	11,300	1,821	7,300	4,000
1074	Annie B. Matthews tr.	18,500	1,918	12,400	6,100
	Cor. Decatur.				
1080, 1082	Henry A. Kendall	20,400	1,800	14,400	6,000
1084, 1086	Henry P. Kendall *et al.*	16,400	1,776	12,400	4,000
1090, 1108	Jas. Parker *et al.* trs.	78,200	11,368	68,200	10,000
r. 1100	Jas. Parker *et al.* trs.	24,000	9,628	12,000	12,000
1110, 1130	Max Lebowich *et al.*	213,700	17,303	168,700	45,000
	Cor. Dover.				
1132, 1142	Rosie Rudnick	210,500	8,376	100,500	110,000
1144, 1146	James J. Shea *et al.*	16,300	1,505	11,700	4,600
1148	John Shea *et al.*	15,800	1,620	11,300	4,500
1154, 1160	Carleton S. Francis *et al.*	55,000	4,836	24,200	30,800
1162, 1168	David A. Barry *et al.*	80,500	8,506	42,500	38,000
1172, 1194	George E. Lothrop	156,900	16,610	78,900	78,000
1198, 1200	Carrie Leonard *et al.*	20,200	2,500	12,500	7,700
1202, 1206	Lucy E. Proctor	41,800	3,966	23,800	18,000
	Cor. Laconia.				
1218, 1220	John F. Cronan	15,000	1,374	8,900	6,100
1222	Boston Safe Dep. & Trust Co. trs.	10,200	1,418	5,000	5,200
1224, 1226	Charles A. Price	10,700	2,051	9,700	1,000
	Cor. Perry.				
1234	Eben D. Jordan *et al.* trs.	27,700	7,314	25,600	2,100
	Cor. Cottage Place.				
1242	Eben D. Jordan *et al.* trs.	8,000	1,295	6,200	1,800
1244	Eben D. Jordan *et al.* trs.	6,800	1,380	5,200	1,600
1250	Eben D. Jordan *et al.* trs.	11,900	3,000	11,300	600
	Cor. Barry Court.				
1252, 1254	Eben D. Jordan *et al.* trs.	16,600	5,800	16,000	600
1260	Eben D. Jordan *et al.* trs.	15,700	5,500	15,100	600

No.	Owner	Total	Sq. Ft.	Land	Building
1264	Eben D. Jordan *et al.* trs.	$ 5,300	1,500	$ 5,300	
1268, 1274	Eben D. Jordan *et al.* trs.	21,000	8,033	20,000	$ 1,000
1280	John W. Suter	15,500	2,500	6,900	8,600
1282, 1284	Joseph Berman	10,600	1,126	5,600	5 000
	Cor. Savoy.				
1286, 1300	H. W. Baxter Jr. *et al.* trs.	60,700	11,358	22,700	38,000
1304	Louis Rizzo *et al.*	8,000	2,460	5,500	2,500
1308	Boston S. D. & Tr. Co.	12,000	2,475	9,900	2,100
	Cor. Rollins.				
1316, 1320	Dennis F. Reardon	30,100	3,530	14,100	16,000
1322, 1324	Mary E. Jones	10,000	1,654	5,000	5,000
1326, 1328	James M. Fitzgerald	11,000	1,730	6,000	5,000
	Cor. Waltham.				
1330, 1332	James M. Fitzgerald	23,400	1,878	9,400	14,000
1336	Francis O'Hara	6,900	1,500	6,000	900
1340, 1342	Francis O'Hara	9,200	2,900	7,300	1,900
1348, 1350	Francis O'Hara	15,000	6,372	12,700	2,300
1354, 1358 & *r.*	Clift R. Clapp *et al.*	15,000	3,729	11,200	3,800
1362, 1370	W. Stanley Tripp	40,000	8,185	26,600	13,400
	Cor. Union Park.				
	(Cathedral)				
	Roman Cath. Archbishop	658,400	63,387	158,400	500,000
	Cor. Malden.				
1430, 1434	Harry S. Cohen	11,400	1,200	48,800	6,600
1440	Frank S. Pecker *et al.*	23,000	6,000	15,000	8,000
1452	Rosa Mendish	6,000	900	3,800	2,200
	Cor. East Dedham.				
1458, 1460	Mary L. Fish	37,000	3,030	9,000	28,000
1462	Frederick E. Martin	7,000	1,800	4,500	2,500
1464	Frederick E. Martin	2,700	800	1,200	1,500
r. 1466	Frederick E. Martin	10,000	1,850	2,800	7,200
1472	The Ladies' Cath. Club As.	7,500	2,000	4,000	3,500
1474	George A. Nute	8,400	2,720	5,400	3,900
1476, 1478	Helen V. Donoghue	16,400	2,720	5,400	11,000
1482, 1484	Mary A. Dierkes	13,000	2,720	6,200	6,800
1486, 1488	Flora Leverone	12,000	2,720	6,900	5,100
1490	Franklin C. Warren	11,700	2,730	8,200	3,500
	Cor. East Canton.				
1496, 1498	Joseph O'Kane	12,600	1,200	6,000	6,600
	Cor East Canton				
1500, 1502	Joseph O'Kane	8,000	1,200	4,500	3,500
1504	United Realty Co.	6,000	1,255	3,800	2,200
1508	United Realty Co.	6,000	1,255	3,800	2,200
1512	American Pneu. Serv. Co.	7,500	1,267	4,400	3,100
1514, 1526	Salv'n Army of Mass. Inc.	225,000	12,720	51,000	174,000
	Cor. East Brookline.				
	City of Boston	129,000	64,570	129,000	
	Cor. East Newton				

E. T. REDMOND & CO.
BOSTON REAL ESTATE BROKERS AND AGENTS
Telephone, Main 3114 85 DEVONSHIRE STREET

No.	Owner	Total	Sq. Ft.	Land	Building
1640, 1652	Mary J. Chauncey *et al.*	$36,000	8,730	$24,000	$12,000
1654	Louis Rosenthal	6,800	2,375	5,300	1,500
1658	Louis Rosenthal	8,000	2,866	6,400	1,600
1664	Willard Jones	9,000	2,842	6,400	2,600
1666	Annie B. Matthews tr.	8,300	2,817	6,300	2,000
1670	Granville B. Stone	7,800	2,500	5,600	2,200
1672	L. Frank Upham	16,900	2,420	7,900	9,000
	Cor. Worcester Square.				
1682	The Catholic Union trs.	32,000	5,680	19,900	12,100
1686	Carl E. Carlson	20,000	3,005	8,300	11,700
1688	Carl E. Carlson	19,000	2,768	7,600	11,400
1690	Carl E. Carlson	19,000	2,768	7,600	11,400
1692	Carl E. Carlson	19,000	2,706	7,400	11,600
1704, 1706	Esther Brooker	9,000	1,995	6,000	3,000
1708, 1716	Caroline N. Bryan	17,000	3,210	12,800	4,200
	Cor. East Springfield.				

WATERFORD STREET.

1	Rebecca Goldfine *et al.*	19,400	2,413	4,800	14,600
3	Mary Beresofsky	6,700	869	1,700	5,000
14, 16	David H. Walton	17,700	2,200	2,700	15,000
18, 22	Harriet P. Reynolds	5,500	1,831	3,900	1,600
24	Archibald Maclean	3,200	1,125	2,400	800

WAY STREET.

5, 9	Harris Weis *et al.*	12,900	2,500	6,300	6,600
11	Zelda Greenhood	3,800	1,250	2,200	1,600
13	Zelda Greenhood	3,700	1,250	2,200	1,500
15	Ida M. Hodsdon T. T.	2,900	1,250	2,200	700
17	Zibrana Mackbaa	3,300	1,230	2,200	1,100
	City of Boston	9,400	2,508	4,400	5,000
23	Jacob Thaxter hrs.	3,400	1,240	2,200	1,200
25	Morris Greenhood	3,100	1,250	2,200	900
27	N. Y., N. H. & H. R. R. Co.	2,200	1,250	2,200	
29	N. Y., N. H. & H. R. R. Co.	2,200	1,250	2,200	
31	Michael Collins hrs.	3,800	1,240	2,200	1,600
33	Charles G. Way	2,500	753	1,500	1,000
r. 33	Charles G. Way	700	490	500	200
35	Peter Holdensen *et al.*	1,700	750	1,500	200
r. 35	Peter Holdensen *et al.*	600	490	500	100
37	Charles G. Way	2,900	1,240	2,200	700
39	Charles G. Way	2,800	1,240	2,200	600

No.	Owner	Total	Sq. Ft.	Land	Building
41	Charles G. Way	$ 4,100	1,250	$ 2,200	$ 1,900
43	Charles G. Way	4,100	1,250	2,200	1,900
45	Charles G. Way	4,400	1,250	2,500	1,900
47	Charles G. Way	8,500	1,344	5,000	3,500
	Cor. Albany.				

WEST BROOKLINE STREET.

	Cor. Claremont.				
55	St. Elizabeth Hospital	11,400	2,150	5,400	6,000
57	St. Elizabeth Hospital	12,400	2,167	5,400	7,000
59	St. Elizabeth Hospital	10,900	2,175	5,400	5,500
61	St. Elizabeth Hospital	31,600	7,752	13,600	18,000
63-71	City of Boston	30,400	13,483	30,400	
	Cor. Shawmut Avenue.				
73	Joseph E. Worcester trs.	14,800	1,200	4,800	10,000
75	Jennie S. Dudley	5,300	950	2,100	3,200
77	Ellen G. Parker	5,000	893	2,000	3,000
79	Emily Coburn	5,000	893	2,000	3,000
83	Helen B. Jones	5,200	893	2,200	3,000
	Cor. Newland.				
87	Clarence L. Thompson	4,300	833	1,700	2,600
89	Elinor L. Scott	4,300	833	1,700	2,600
91	Anne S. Murphy	4,300	833	1,700	2,600
93	Ida E. Sewell	3,900	833	1,700	2,200
95	Ida E. Sewell	3,900	833	1,700	2,200
97	Emma M. Niles	4,300	833	1,700	2,600
99, 101	Henry M. Taylor	9,500	1,500	3,000	6,500
103	Henry M. Taylor	2,000	887	1,700	300
105	Henry M. Taylor	2,000	887	1,700	300
107, 109	Mary A. Bartlett	15,000	3,600	6,300	8,700
111, 113	James Marshall	4,500	1,500	3,000	1,500
115, 117	Hannah Crine	13,000	2,250	4,000	9,000
119	Henry Crine	6,000	1,200	2,400	3,600
121, 125	Manufacturers and Bottlers C. & D. Co.	13,500	2,624	4,600	8,900
127, 131	Lillian M. H. Stone gdn.	11,000	2,200	4,400	6,600
133	Lillian M. H. Stone gdn.	3,800	1,100	2,000	1,800
135, 141	Chas. L. Smith hrs. *et al.* trs.	4,800	1,400	3,500	1,300
	Cor. Ivanhoe.				
	Shawmut Cong. Church	100,000	12,960	45,400	54,600
82, 84	Rosa Wood	12,400	2,035	4,000	8,400
86, *r.* 88	Clara E. Willis	2,900	2,280	2,800	100
90, 92	Joseph M. Perry	8,000	2,280	3,400	4,600
94, 96	Geo. C. Irwin	8,000	1,963	3,000	5,000
98, 100	Benjamin Frank	8,000	2,280	3,000	5,000
102, 114	Conway Company	11,000	1,976	3,000	8,000

If you want a Building, Store Chamber, Loft or Office in any part of Boston, let us know. We have large lists of places, several not known to be in the market.

E. T. REDMOND & CO.
Boston Real Estate Brokers and Agents
85 Devonshire St. Telephone, Main 3114

No.	Owner	Total	Sq. Ft.	Land	Building
118, 122	Wendell L. Nichols	$21,800	4,560	$ 6,800	$15,000
124, 126	Alfred Bowditch *et al.* trs.	8,500	1,976	2,700	5,800
128	Alfred Bowditch *et al.*	10,500	2,820	4,200	6,300
130	Alfred Bowditch *et al.* trs.	18,000	4,953	8,000	10,000

WEST CANTON STREET.

19, 23	Charlotte E. Grew hrs.	19,000	7,700	11,500	7,500
29	Clara J. Nightingale	2,800	943	1,900	900
31	Fannie A. Pepper	2,700	900	1,800	900
33	Clara J. Nightingale	3,000	900	1,800	1,200
41, 51	Maurice White	12,500	4,000	9,000	3,500
	Cor. Newland.				
57	Fannie J. Roisten	2,300	900	2,000	300
59	Helen V. Donoghue	2,300	1,035	2,100	200
63	Richard Powers	2,300	1,035	2,100	200
65	Joseph F. Otis	2,500	1,035	2,100	400
67	Cora R. Halstrick	1,200	600	1,100	100
71	Sarah J. Woodward	1,400	625	1,200	200
73, 75	Sarah J. MacCormack	2,400	950	1,900	500
77, 79	Sarah J. MacCormack	2,400	950	1,900	500
81	George S. Tomlinson	2,200	967	1,900	300
89, 91	Edison Electric Ill. Co.	48,100	4,645	8,100	40,000
93, 95	Edison Electric Ill. Co.	2,300	1,125	2,300	
99, 101	Charles L. Smith hrs. *et al.*	10,000	2,205	3,900	6,100
103, 109	Conway Company	14,000	3,015	5,400	8,600
111, 113	Jas. F. Fandel *et al.*	4,200	1,440	2,900	1,300
115, 119	Frederick H. Fandel	2,800	800	1,600	1,200
121, 123	John W. Jones	5,100	1,559	3,100	2,000
125, 127	John W. Jones	4,000	1,478	3,000	1,000
	Cor. Ivanhoe.				

	Cor. Canton Street Place.				
30, 32	Isaac W. Crozier	4,000	1,050	2,100	1,900
46	Solon W. Mansfield	2,000	800	1,800	200
48	Solon W. Mansfield *et al.*	2,300	900	2,100	200
50	Solon W. Mansfield *et al.*	2,600	925	2,300	300
52, 54	Eustina Brown	5,400	2,040	4,600	800
	Cor. Newland.				
56, 58	Mary L. Fish	5,000	1,125	2,300	2,700
60	Cecelia T. Clogher	4,000	1,400	2,500	1,500
62, 64	Ephraim Lissner hrs.	4,000	2,520	3,800	200
66	Violet E. Barry	3,500	2,250	3,400	100
	(1-4 Crosby Place.)				

No.	Owner	Total	Sq. Ft.	Land	Building
	Charles S. Bates hrs.	$ 1,900	1,250	$ 1,900	
	Adjoining No. 78.				
78	Helen V. Donoghue	2,900	1,223	2,400	$ 500
82	Louis Pinansky	3,000	1,250	2,500	500
84, 86	Wm. P. Morse	3,000	1,250	2,500	500
88, 92	Ruth C. Corkran	6,500	2,000	4,000	2,500
94	Alroy B. Cram	2,000	1,350	1,400	600
96, 98	Alroy B. Cram	5,400	1,350	2,700	2,700
100	John McWeeney	3,900	1,360	2,700	1,200
104	Lemuel A. Cooledge hrs.	4,000	750	1,500	2,500
108	Lemuel A. Cooledge hrs.	4,000	750	1,500	2,500
110	Charles J. Boucher	6,800	2,250	4,000	2,800
116	Edward Kane	5,400	1,932	3,400	2,000
118, 120	James W. Daly	3,500	645	1,500	2,000
122, 124	James W. Daly	4,600	645	1,600	3,000
	Cor. Ivanhoe.				
126, 128	Bost. Safe Dep. & Tr. Co. trs.	5,100	783	2,100	3,000

WEST CONCORD STREET.

71, 73	Stephen Smith hrs.	5,800	1,800	2,700	3,100
75, 79	Stephen Smith hrs.	12,400	2,280	4,000	8,400
81, 85	St. Andrew's Presby. Church	9,000	2,869	5,700	3,300
97, 103	Albert G. Hall	4,800	1,886	3,300	1,500
	Cor. Newland.				
	City of Boston	52,700	10,756	17,700	35,000
119	John C. Hyde	4,800	1,155	2,000	2,800
r. 119	J. Chester Hyde	700	660	700	
121	Cyrus Y. Ferris *et al.*	4,800	1,160	2,000	2,800
r. 121	Mary E. Ferris hrs.	700	660	700	
123	Cyrus Y. Ferris *et al.*	5,000	1,800	2,700	2,300
125	Lynde R. Ferris	5,200	1,801	2,700	2,500
127	Raymond A. Greene	5,200	1,800	2,700	2,500
129	Austin W. Benton *et al.* trs.	5,200	1,800	2,700	2,500
131	Peter J. Maguire	5,200	1,810	2,700	2,500
133	Charles A. Keene	5,700	1,810	2,700	3,000
135	Sarah E. J. Baxter	5,700	1,810	2,700	3,000
137	George A. Luck	5,700	1,810	2,700	3,000
139	Margaret A. Kiley	6,000	1,900	2,800	3,200
141	Ellen O'Connor	6,000	1,900	2,800	3,200
143	James Scott hrs.	5,800	1,800	2,700	3,100
145	Francis C. Murphy	6,200	1,900	2,800	3,400
147	Arthur H. Vinal	9,100	2,066	3,100	6,000
149	Minnie H. Hodsdon	8,200	1,900	2,800	5,400
151	George Francis	8,200	1,890	2,800	5,400
153	Mary F. Maguire	8,200	1,890	2,800	5,400

No.	Owner	Total	Sq. Ft.	Land	Building
155	Franklin P. Daly	$ 8,200	1,900	$ 2,800	$ 5,400
157	Annita P. Emery	9,000	2,058	3,600	5,400

	Cor. Washington.				
68	Francesco Ferrara	64,500	6,110	27,500	35,000
78	Alexander Lelong	10,000	3,860	6,700	3,300
80	Ann Brennan	6,500	2,063	3,100	3,400
82, 86	Louis Weinberg	8,900	1,311	2,600	6,300
96	James J. Crosby *et al.*	7,700	1,220	3,700	4,000
98	William McCarthy	6,200	1,190	1,700	4,500
100	Flora E. Blaisdell	6,200	1,130	1,700	4,500
102	Flora E. Blaisdell	6,200	1,130	1,700	4,500
	Cor. Newland.				
104	Mary E. Williams	6,700	1,150	2,000	4,700
106	Cyrus Y. Ferris *et al.*	6,900	2,020	3,500	3,400
108	Catherine A. Neagle *et al.*	6,500	2,020	3,000	3,500
110	Arthur B. Dunson trs.	6,500	2,020	3,000	3,500
112	Arthur B. Dunson trs.	6,500	2,020	3,000	3,500
114	Katherine E. Brown	7,000	2,020	3,000	4,000
116	Georgianna T. Sampson	6,800	2,020	3,000	3,800
118	Albert L. Keifer *et al.*	6,700	2,222	3,300	3,400
120	Archibald McLean	6,600	1,919	2,900	3,700
122	Archibald McLean	6,600	1,919	2,900	3,700
124	Archibald MacLean	6,600	1,919	2,900	3,700
126	Annie L. Southwick	6,600	1,919	2,900	3,700
128	Margaret H. Powers	6,600	1,919	2,900	3,700
130	Florence N. Bixby	6,600	1,919	2,900	3,700
132	Ella A. Crowell	6,600	1,919	2,900	3,700
134	Fannie A. Hutchinson	6,600	1,919	2,900	3,700
136	George D. Moore	6,500	1,818	2,700	3,800
138	Patrick Burke	6,500	1,818	2,700	3,800
140	Joseph P. Nephin *et al.*	6,900	2,020	3,000	3,900
142	Katherine Haynes	6,900	2,020	3,000	3,900
144	Bridget Manduit	6,900	2,020	3,000	3,900
146	Mabel Fernald	6,900	2,000	3,000	3,900
148	Ellen M. Hurley *et al.* trs.	6,900	2,020	3,000	3,900
150	Charles A. Keene	6,900	1,900	2,800	4,100
152	Catherine Hughes	6,900	1,866	2,800	4,100
154	John F. Graham *et al.*	6,900	1,866	2,800	4,100
156	Hannah I. Tarplin	6,900	1,866	2,800	4,100
158	John B. Kenney	6,900	1,866	2,800	4,100
160	Annie W. Lane	6,900	1,900	2,800	4,100
162	Wm. T. Randolph	7,400	1,899	3,300	4,100

WEST DEDHAM STREET.

No.	Owner	Total	Sq. Ft.	Land	Building
15	Alice H. A. Luce	$ 5,900	1,205	$ 2,700	$ 3,200
17	Louville V. Niles	5,600	1,210	2,400	3,200
19	John Beck	5,600	1,210	2,400	3,200
21	John Driver hrs.	5,600	1,210	2,400	3,200
23	Catherine A. Kilroy devs.	5,600	1,210	2,400	3,200
25	Dennis Crowley	5,700	1,230	2,500	3,200
29	John W. Nightingale	4,000	1,635	3,400	600
33	Albert H. Fernald	3,800	1,500	3,000	800
35	Richard Banfield *et al.* trs.	4,600	1,700	3,800	800
37	Richard Banfield *et al.* trs.	8,400	1,675	5,400	3,000
47, 49	Frances M. McNinch	14,400	1,460	2,900	11,500
	Cor. Newland.				
53	Laura J. Wiley	4,200	1,050	2,100	2,100
55	James Donahue	3,800	1,250	2,200	1,600
57, 63	William Collier *et al.* hrs.	4,100	2,700	4,100	
65, 67	Annie E. Litchfield	4,100	2,700	4,100	
71, 79	William Collier *et al.* hrs.	8,100	5,400	8,100	
85, 93	Katherine B. Bement	15,200	10,147	15,200	
95, 97	Katherine B. Bement	10,000	2,250	3,400	6,600
99, 101	Ivory Bean *et al.*	11,600	2,700	4,100	7,500
103	Elizabeth E. Russell	5,800	2,250	3,400	2,400
105, 107	Bertha M. Maguire	6,000	1,750	3,700	2,300
	Cor. Ivanhoe.				

---

r. 12	Ralph S. Wentworth tr.	3,200	1,410	1,900	1,200
12, 16	Dorothy J. Madeira	11,800	1,190	3,300	8,500
18	Anna E. Jacobs	4,800	840	1,700	3,100
20	Robert G. Bartlett	4,800	840	1,700	3,100
22	Gertrude B. Pollard *et al.*	4,800	840	1,700	3,100
24	Gertrude M. Cole	4,800	1,120	2,200	2,600
26	Mary A. Tighe	4,200	1,160	2,400	1,800
28	Louis Abrams	8,500	1,218	2,400	6,100
30	Louis Abrams	8,500	1,232	2,800	5,700
48	John Favor hrs.	2,400	1,020	2,000	400
50	John Favor hrs.	2,400	1,020	2,000	400
52	Mary J. Early	2,600	1,000	2,200	400
	Cor. Newland.				
54	Peter A. Larkin	2,600	810	1,800	800
56	Mary E. V. Smerdon	2,100	719	1,600	500
58	Mary E. V. Smerdon	2,100	800	1,600	500
60	Edward R. Gregory	4,000	1,248	2,400	1,600
62, 64	Provident Realty Co.	5,800	2,700	4,000	1,800

	No.	Owner	Total	Sq. Ft.	Land	Building
	66	Daniel Shannon	$ 2,000	750	$ 1,500	$ 500
	68	Daniel Shannon	2,000	756	1,500	500
	70	Frederick A. P. Fiske	1,800	884	1,800	
74,	76	Joseph E. Worcester tr.	1,800	884	1,800	
	78	James Donahue	2,200	1,000	2,000	200
	80	Provident Realty Co.	4,800	1,170	2,300	2,500
	82	Robert Siegel	2,600	1,200	2,400	200
	84	Maria E. Casey	3,500	1,350	2,700	800
	90	Maurice F. Casey	8,000	1,576	3,100	4,900
	92	Frances M. McNinch	3,500	840	1,700	1,800
	94	Frances M. McNinch	3,500	840	1,700	1,800
	96	Lillian Crowley *et al.*	2,200	720	1,400	800
	98	Daniel Shannon	2,200	720	1,400	800
	100	Felix H. Mundy tr.	2,500	1,100	1,400	1,100

WEST HAVEN STREET.

1	Jacob Saunders	1,100	1,075	1,000	100
2	John P. Worten	1,100	914	900	200

WEST NEWTON STREET.

59	Green Foundation tr.	38,000	11,462	21,500	16,500
61	Charles A. Keene	7,000	1,910	2,900	4,100
63	Charles A. Keene	7,000	1,970	3,000	4,000
65	Edward Gallagher	17,500	2,341	3,500	14,000
67	Edward Gallagher	17,500	2,233	3,400	14,100
	City of Boston	515,100	37,480	56,200	458,900
85	German Lutheran Society	49,600	9,541	14,300	35,300
36	John Karcavas *et al.*	11,500	1,536	4,200	7,300
37	Maurice E. Fitzgerald *et al.*	12,000	1,536	4,300	7,700
38	Bentley W. Warren *et al.* trs.	13,700	3,140	7,000	6,700
39	Patrick J. Keenan	12,500	2,250	5,600	6,900
40	William Hoag	10,500	2,250	5,600	4,900
41	Emmeline B. Cox hrs.	12,500	2,250	5,600	6,900
42	Patrick J. Keenan	12,500	2,250	5,600	6,900
43	Mabel B. Moses	12,500	2,250	5,600	6,900
44	Patrick J. Keenan	12,500	2,250	5,600	6,900
45	Bertha S. Rich	11,000	2,250	5,600	5,400
46	Lena Wise	38,000	2,250	6,200	31,800
	Cor. Shawmut Avenue.				
54	Gertrude A. Merrick	8,100	1,710	3,100	5,000
56	Alex. Bush	7,200	1,710	2,600	4,600
58	Peter Barsuglia	7,200	1,710	2,600	4,600
60	Laurence V. Hart	7,200	1,710	2,600	4,600

No.	Owner	Total	Sq. Ft.	Land	Building
62	Bertha Fay	$ 7,200	1,710	$ 2,600	$ 4,600
64	Emeline B. Cox hrs.	7,200	1,890	2,800	4,400
66	Delia B. Crowley *et al.*	7,200	1,890	2,800	4,400
68	Henry R. Hayes tr.	7,100	1,890	2,800	4,300
70	Annie Flynn	7,000	1,890	2,800	4,200
72	Peter J. Maguire	7,200	1,890	3,000	4,200
74	Comfort Roast	7,200	1,980	3,000	4,200
76	Charles Sargent hrs.	7,200	1,980	3,000	4,200
78	Emma L. Deery	7,000	2,034	3,000	4,000
80	Albert P. Crossman	7,200	1,890	2,800	4,400
82	George H. Cote	7,200	1,890	2,800	4,400
84	Bertha M. Maguire	7,200	1,890	2,800	4,400
86	J. Edward Sullivan	7,200	1,890	3,000	4,200
88	Isaac F. Pollard	7,200	1,890	2,800	4,400
90	Margaret Keenan	7,200	1,980	3,000	4,200
92	Alice E. Jackson	7,200	2,052	3,100	4,100
94	Boston S. Dep. & Tr. Co. trs.	7,200	1,980	3,000	4,200
96	Neil McNeil	7,600	2,025	3,100	4,500
98	Isaac F. Pollard *et al.*	7,300	2,025	3,100	4,200
100	Mary McNamara	7,300	2,070	3,100	4,200
102	Bertha M. Maguire	8,000	2,250	3,900	4,100

WEST SPRINGFIELD STREET.

83	Eunice E. Reed	4,800	990	1,800	3,000
85	Vira H. Powers	4,300	975	1,500	2,800
87	Mary E. Washington	4,300	978	1,500	2,800
89	Oraetta M. Moore	4,300	978	1,500	2,800
91	Henry H. Jones	4,300	984	1,500	2,800
93	Ethel W. Parker	4,300	987	1,500	2,800
95	Mary M. McGillicuddy *et al.*	4,800	998	1,700	3,100
97	Frank W. Jennings	6,500	960	2,700	3,800
99	Della E. McGrath	4,500	963	1,400	3,100
101	Workingmens Co-operative Bank	4,500	967	1,400	3,100
103	Mary A. Vanderhoof	4,500	967	1,400	3,100
105	Julia E. Sullivan	5,000	960	1,700	3,300
	City of Boston	85,600	19,125	31,100	54,500
133	Home for Aged Men	114,700	41,255	61,900	52,800
	Mass. Baptist Convention	28,000	7,219	12,600	15,400
159, 161	Max Levensohn *et al.*	41,200	5,478	8,200	33,000
163	Elbridge K. Newhall *et al.*	5,500	1,770	2,600	2,900
165	Grace M. Bishop	5,500	1,770	2,600	2,900
167	Arthur J. Bennett	7,300	1,870	3,200	4,100

WILKES STREET.

No.	Owner	Total	Sq. Ft.	Land	Building
1	Annie Spitzer	$ 2,500	840	$1,300	$ 1,200
2	Harry Zacharchuk *et al.*	2,300	872	1,100	1,200
3	Samuel Berkman	2,300	871	1,100	1,200
4	Samuel Berkman	2,300	871	1,100	1,200
5	Annie Spitzer *et al.*	2,300	884	1,100	1,200
6	Chas. E. Stratton *et al.* trs.	2,100	740	900	1,200

WORCESTER STREET.

	Cor. Washington.				
5, 7	George T. Kelty *et al.* trs.	11,000	1,224	3,700	7,300
9, 11	Hannah E. Riordan	11,000	1,224	3,700	7,300
13, 15	Hannah E. Riordan	11,500	1,224	3,700	7,800
17	Knights of St. Rose Corp.	19,000	3,640	6,400	12,600
19	Geo. R. Blinn tr.	7,600	2,147	3,200	4,400
21	Martha E. McEwen	7,600	2,047	3,100	4,500
23	Maud H. Whitmore	6,800	1,933	2,900	3,900
25	Lucy C. Reynolds	6,800	1,933	2,900	3,900
27	William Landrigan devs.	6,800	1,911	2,900	3,900
29	Rebecca Shulman	16,900	1,958	4,900	12,000
31	Waldo S. Plastridge	9,500	1,672	4,200	5,300
33	Arthur H. Damon tr.	8,000	1,520	2,300	5,700
35	Bridget Murphy	8,000	1,520	2,300	5,700
37	Dewitt P. Stiles	7,000	1,444	2,200	4,800
39	Francis H. Blackwell	8,300	1,444	2,500	5,800
41	John O'Shea	7,300	1,911	3,300	4,000
43	Nathan Pinanski	6,800	1,840	2,800	4,000
45	Henry K. Loring hrs.	6,800	1,900	2,800	4,000
47	Louis Rosenbrum *et al.*	6,800	1,900	2,800	4,000
49	Helen L. Walsh	6,800	1,900	2,800	4,000
51	Edward C. Donnelly	6,800	1,900	2,800	4,000
53	Selma O. Hastings	7,000	1,880	2,800	4,200
55	David W. Foster hrs.	7,000	1,900	2,800	4,200
57	Peter Barsuglia	6,900	1,850	2,800	4,100
59	Mary E. Houghton	6,900	1,980	3,000	3,900
61	Annie L.Southwick	7,000	2,002	3,000	4,000
63	Earl S. Sloan	7,000	2,002	3,000	4,000
65	Catherine E. Watson	7,400	2,002	3,000	4,400
67	Benjamin A. Robinson tr.	7,000	2,002	3,000	4,000
69	Harry H. Gardner	7,800	2,002	2,900	4,900
71	Jos. A. Boyd *et. al.* trs.	7,800	2,002	2,800	5,000
73	Sarah E. Foster *et al.*	8,100	1,980	2,900	5,200
75	Esther Cohen	8,100	2,002	3,000	5,100
77	Louise A. Stearns	8,100	2,002	3,000	5,100

No.	Owner	Total	Sq. Ft.	Land	Building
79	Olivia T. Allen	$ 8,400	2,002	$3,000	$5,400
81	Frances M. Bodge *et al.*	8,400	2,002	3,000	5,400
83	Annie W. Ager *et al.*	8,400	2,002	3,000	5,400
85	Samuel Vaughan	8,400	2,002	3,000	5,400
87	Samuel Vaughan	8,600	2,002	3,000	5,600
89	Frank S. Pecker *et al.* trs.	8,400	2,002	3,000	5,400
91	Margaret G. Reynolds	9,500	2,002	3,500	6,000
	Cor. Concord Place				
14	Beth. Home for Young Wom.	8,500	1,837	3,200	5,300
16	Beth. Home for Young Wom.	7,500	1,837	2,700	4,800
18	Beth. Home for Young Wom.	7,500	1,837	2,700	4,800
20	Thankful R. S. Johnson	7,700	1,837	2,700	5,000
22	Geo. A. Allison	7,200	1,837	2,700	4,500
24	Caroline G. Newman	7,200	1,837	2,700	4,500
26	Charles H. Lanman, Jr.	7,200	1,837	2,700	4,500
28	James J. Vernon	6,400	1,950	2,900	3,500
	Cor. Shawmut Avenue.				
32	Mary D. Tucker	6,700	900	2,700	4,000
34	James J. Vernon	5,400	900	1,400	4,000
36	Charles H. Connolly	5,400	900	1,400	4,000
38	William H. Quinan	5,400	900	1,400	4,000
40	Thomas M. Smith	5,400	900	1,600	3,800
	Cor. Newland.				
42	Marcia Farwell	10,500	2,280	4,600	5,900
44	Carl E. Anderson	9,500	2,280	3,400	6,100
46	Samuel L. Silverman	8,700	2,280	3,400	5,300
48	Samuel L. Silverman	8,700	2,280	3,400	5,300
50	Pettingill Andrews Co.	9,000	2,280	3,400	5,600
52	Daniel H. Lane	9,000	2,280	3,400	5,600
54	Mary E. Buttrick	10,000	2,232	3,400	6,600
56	Alexander Luchars tr.	13,000	2,327	4,000	9,000
80	Geo. W. Nickerson *et al.* trs.	10,500	3,000	5,300	5,200
82	Ella F. Moran	8,700	2,200	3,300	5,400
84	Annie Libby	8,700	2,200	3,300	5,400
86	Juliette C. Pond	8,700	2,200	3,300	5,400
88	Gladys F. Fillebrown *et al.*	9,000	2,200	3,300	5,700
90	Clara E. Miller	8,700	2,200	3,300	5,400
92	Harriet W. Kennedy	8,700	2,200	3,300	5,400
94	Francis Cawley *et al.* trs.	9,200	2,200	3,900	5,300

WORCESTER SQUARE.

1	Walter M. Boothby	11,000	2,200	4,400	6,600
3	Walter M. Boothby	11,500	2,048	3,600	7,900
5	Jas. J. Vernon	8,000	2,040	3,600	4,400

No.	Owner	Total	Sq. Ft.	Land	Building
7	Flora Leverone	$ 8,000	2,040	$3,600	$ 4,400
9	Jessie L. Scofield	8,000	2,125	3,800	4,200
11	Catherine Arnold	8,000	2,125	3,800	4,200
13	Nellie C. Heath	8,000	2,125	3,800	4,200
15	Sarah S. Levy	8,000	2,125	3,800	4,200
17	Sarah S. Levy	8,000	2,125	3,800	4,200
19	Augusta M. Flanders *et al.*	8,000	2,125	3,800	4,200
21	Fred L. Gilpatrick	8,000	2,125	3,800	4,200
23	Julius Levin	8,000	2,040	3,700	4,300
25	George A. Allison	8,000	2,040	3,700	4,300
27	William Brick *et al.*	8,000	2,048	3,700	4,300
29	Knut A. Modie	8,100	2,320	4,000	4,100
31	Boston North End Mission	8,000	2,520	4,400	3,600
33	Louisa McCarthy	8,000	2,520	4,400	3,600
35	Lottie M. Dunn	8,000	2,520	4,400	3,600
37	John P. Cotton	8,000	2,520	4,400	3,600
39	Jenette Lewis	8,000	2,520	4,400	3,600
41	Carl Hallann	10,800	3,052	6,100	4,700
	Cor. Harrison Avenue.				
2	Jennie Hilt	8,500	2,080	4,200	4,300
4	James J. Vernon	8,000	2,080	3,700	4,300
6	Harris Frank	8,000	2,040	3,600	4,400
8	Harris Frank	8,000	2,040	3,600	4,400
10	Harris Frank	8,000	2,040	3,600	4,400
12	Apollos Q. Thayer	8,000	2,125	3,800	4,200
14	Nellie C. Heath	8,000	2,125	3,800	4,200
16	Sarah E. Bowers *et al.*	8,000	2,125	3,800	4,200
18	William M. Strachan	8,000	2,125	3,800	4,200
20	Edgar F. Yeaton	8,000	2,125	3,800	4,200
22	Edward R. Benton	8,000	2,125	3,800	4,200
24	James M. Hagar hrs.	8,000	2,044	3,600	4,400
26	James J. Vernon	8,000	2,040	3,600	4,400
28	Caroline A. Loveland	8,000	2,044	3,600	4,400
30	Sarah Carle	8,000	2,171	3,800	4,200
32	Alton F. Tupper	16,000	2,434	4,400	11,600
34	William Slutzky	8,000	2,515	4,500	3,500
36	Julius Spitz devs.	8,000	2,520	4,500	3,500
38	George Caledonia	8,500	2,520	4,500	4,000
40	George A. Allison	8,000	2,520	4,500	3,500
42	Trs. of Tufts College	12,400	2,480	5,000	7,400
	Cor. Harrison Avenue.				

WARD 7.

Beginning at the intersection of Tremont street and the location of the tracks of the Boston & Albany Railroad and the New York, New Haven & Hartford Railroad near Castle square; thence through Tremont street to Camden street; thence through Camden street to the location of the tracks of the New York, New Haven & Hartford Railroad; thence through said track location to Ruggles street; thence through Ruggles street to the Tremont street entrance to Back Bay Fens; thence in a straight line to the nearest point in the middle line of Muddy river; thence through Muddy river to Boylston road; thence through Boylston road to Boylston street; thence through Boylston street to Arlington street; thence through Arlington street and through Ferdinand street to the location of the tracks of the Boston & Albany Railroad and the New York, New Haven & Hartford Railroad; thence through said track location to the point of beginning.

McLAUTHLIN

ELEVATORS

FOR ANY SERVICE AND CAPACITY

ELECTRIC PASSENGER ELEVATORS
AUTOMATIC ELECTRIC HOUSE ELEVATORS
ELECTRIC FREIGHT ELEVATORS HEAVY-DUTY ELECTRIC LIFTS
SIDEWALK ELEVATORS BELTED ELEVATORS
AUTOMATIC ELECTRIC DUMB WAITERS
HAND ELEVATORS AND DUMB WAITERS
CONTROLS AND ACCESSORIES HATCH COVERS AND GATES
FRICTION WHIPS WORM GEAR DRIVES
FIREPROOF IRON PLASTERED WELLWAYS
FIRE DOORS, FRAMES, SHUTTERS, AND FIRE ESCAPES

GEO. T. McLAUTHLIN CO.

ESTABLISHED 1847

120 FULTON STREET, BOSTON, MASS.

CABLE ADDRESS' "LAUTHLIN"—LIEBER'S CODE

MEMBERS
MASTER BUILDERS ASSOCIATION
NATIONAL METAL TRADES ASSOCIATION
ELEVATOR MANUFACTURERS ASSOCIATION

TELEPHONES RICHMOND 163

IN CANADA
McLAUTHLIN ELEVATORS, Limited—MONTREAL

CHARLES E. LOUD, *Care of Estates*
Real Estate, Mortgages, Insurance
75 STATE STREET

WARD 7.

ALBEMARLE STREET.

No.		Owner	Total	Sq. Ft.	Land	Building
	5	Charles A. Bray	$11,000	1,599	$ 3,200	$ 7,800
	7	Charles A. Bray	11,000	1,575	3,200	7,800
	9	Charles A. Bray	11,000	1,571	3,200	7,800
	11	Eva M. Nesson	11,000	1,599	3,200	7,800
	12	Willard Howland	11,000	1,540	3,100	7,900
	15	Willard Howland	11,000	1,524	3,000	8,000
	17	William H. Agry tr.	10,700	1,382	2,700	8,000
	19	William H. Agry tr.	10,600	1,365	2,600	8,000
1,	6	Mary E. Emery	55,500	8,644	18,400	37,100
7,	12	Mary E. Emery	54,500	8,649	17,500	37,000

APPLETON STREET.

1,	3	Herbert B. Bailey *et al.* trs.	38,000	4,612	23,000	15,000
5,	7	Rollin H. Allen	41,000	5,148	18,000	23,000
	9	Paine Memorial Corp.	61,000	6,300	20,500	40,500
	13	Abram J. Berkwitz	5,000	1,040	2,600	2,400
	15	Annie M. Mullen	5,000	1,040	2,600	2,400
	17	Bertha Fay	5,000	1,040	2,600	2,400
	19	Frederick W. Dickinson	5,000	1,040	2,600	2,400
	21	Francis L. Moore hrs.	5,000	1,040	2,600	2,400
	23	Samuel S. Sutcliffe	5,000	1,040	2,600	2,400
	25	Robert B. Walsh *et al.*	5,000	1,040	2,600	2,400
	27	Edward F. Cate	5,000	1,040	2,600	2,400
	29	Samuel M. Plummer hrs.	5,000	1,040	2,600	2,400
	31	Helen Gerlach	5,000	1,040	2,600	2,400
	33	Henry M. Federhen *et al.* trs.	5,000	1,040	2,600	2,400
	35	Henry S. Harris *et al.*	5,000	1,040	2,600	2,400
	37	Grace P. Delano *et al.*	5,000	1,040	2,600	2,400
	39	Sarah F. Hapgood	5,000	1,040	2,600	2,400
	41	Bradford G. Bass	5,000	1,040	2,600	2,400
	43	Lucy A. Botsford tr.	5,000	1,040	2,600	2,400
	45	Dora A. Blumenthal	5,000	1,040	2,600	2,400
	47	Martin Arnberg	5,000	1,040	2,600	2,400
	49	Edna N. Pope	5,000	1,040	2,600	2,400
	51	Bradford G. Bass	5,000	1,040	2,600	2,400
	53	Isabel S. Fox	5,000	1,040	2,600	2,400
	55	Frances A. Bradford *et al.*	5,000	1,040	2,600	2,400

A. WILBERT STARRATT
REAL ESTATE **53 Devonshire St.**

No.	Owner	Total	Sq. Ft.	Land	Building
57	George W. Dearborn	$ 5,000	1,040	$2,600	$ 2,400
59	Lawrence A. Ford *et al.* trs.	5,000	1,040	2,600	2,400
61	Mary E. McLaughlin *et al.*	5,000	1,040	2,600	2,400
63	Elizabeth A. Marsh	5,000	1,040	2,600	2,400
65	Alice M. Brooks	6,600	1,040	2,600	4,000
67	Nancy E. Upham	10,000	1,040	5,000	5,000
	Cor. Clarendon.				
69	Elizabeth Quimby	12,000	1,360	6,400	5,600
71	Maggie M. Fadden	7,000	1,170	3,200	3,800
73	Herbert W. Field	6,700	1,170	2,900	3,800
75	Ella M. Horgan	6,000	1,170	2,900	3,100
77	John H. Litchfield	6,000	1,170	2,900	3,100
79	Mary L. Fish	6,000	1,170	2,900	3,100
81	Philip K. Taylor	6,000	1,170	2,900	3,100
83	Florence W. Spaulding	6,000	1,170	2,900	3,100
85	Joseph F. Reynolds	6,000	1,170	2,900	3,100
87	Harriet L. DuCann	6,000	1,170	2,900	3,100
89	Orin Sherman	6,000	1,170	2,900	3,100
91	Thomas F. Kelly *et al.*	6,000	1,170	2,900	3,100
93	Mary R. Parkman	6,000	1,170	2,900	3,100
95	Angelo Gagos	6,000	1,224	2,900	3,100
97	William Hoag tr.	5,000	1,170	2,900	2,100
99	Mary E. McLaughlin *et al.*	6,000	1,170	2,900	3,100
101	Josephine E. Stewart	6,000	1,170	2,900	3,100
103	Hattie M. Nulty	6,000	1,224	2,900	3,100
105	Henry M. Clarke	6,000	1,170	2,900	3,100
107	Charles Constantine	6,000	1,170	2,900	3,100
109	Marion A. Page	6,000	1,170	2,900	3,100
111	Elizabeth May	6,000	1,224	3,000	3,000
113	Russell F. Hyde	6,000	1,170	2,900	3,100
115	Dee A. Ellett	6,000	1,170	2,900	3,100
117	Etta A. Brown	6,000	1,170	2,900	3,100
119	George W. Brown	6,000	1,170	2,900	3,100
123	John B. Viall	18,700	1,749	8,700	10,000
	Cor. Dartmouth.				
131	John A. Missell	12,300	1,020	5,300	7,000
133	Annie S. Milliken	6,600	960	3,600	3,000
135	Minnie F. Larson	5,500	960	3,300	2,200
137	Thomas J. Ridley	6,100	960	3,100	3,000
139	Jason S. Bailey	5,900	960	2,900	3,000
141	Gertrude B. Smith	5,600	960	2,600	3,000
143	Josephine E. Stewart	5,500	912	2,500	3,000
145	Olynthus B. Stone	5,400	887	2,400	3,000
147	Jennie Flood	5,100	863	2,400	2,700
149	Laurence V. Hart	5,300	836	2,300	3,000
151	Alberta Maddix	4,000	811	2,200	1,800
	Hotel Clifton Co.	1,800	606	1,800	

Before Renting or Buying in the NEWTONS BRIGHTON OR ALLSTON Let Us Show You Some Real Bargains
JOHN T. BURNS & SONS, Inc. 363 CENTRE ST., NEWTON WASHINGTON ST., BRIGHTON
Tels. 570, 424 N. N. 351 Brighton

No.	Owner	Total	Sq. Ft.	Land	Building
4	Boston Protective Dept.	$30,000	2,545	$8,900	$21,100
6	Sophia Cimerblatt	13,500	1,776	6,200	7,300
6A	John Cimerblatt	12,500	1,802	6,300	6,200
10	Boston Y. W. C. A.	6,200	1,000	2,500	3,700
12	Boston Y. W. C. A.	6,200	1,000	2,500	3,700
14	Boston Y. W. C. A.	6,200	1,000	2,500	3,700
16	Franklin E. Ellis *et al.*	6,200	1,000	2,500	3,700
18	Susie Swallow	6,000	1,000	2,500	3,500
20	Mary McCready	6,000	1,000	2,500	3,500
22	Mary E. Marshall	6,000	1,000	2,500	3,500
24	Elias B. Whitney hrs.	6,000	1,000	2,500	3,500
26	Esther W. Barrett	6,000	1,000	2,500	3,500
28	French Wom. Christian Association (Inc.)	6,000	944	2,400	3,600
30	Frances M. Hayes	6,000	944	2,400	3,600
32	Henry W. Taylor	6,000	944	2,400	3,600
34	Esther B. Mitchell	6,000	1,036	2,600	3,400
36	Charles H. Benway	6,000	983	2,500	3,500
38	Charles C. Guiteau	6,000	983	2,500	3,500
40	Bertha C. Lee	6,000	983	2,500	3,500
42	David E. Forsyth	6,000	983	2,500	3,500
44	George W. Brown	6,000	983	2,500	3,500
46	John A. Waters	6,100	1,033	2,600	3,500
48	Charles P. Flagg	6,000	1,033	2,600	3,400
50	Lucie C. Reynolds	6,000	1,033	2,600	3,400
52	Howard W. Spurr	6,000	1,033	2,600	3,400
54	Mary F. Hodges	6,000	1,032	2,600	3,400
66	Roland Gray *et al.* trs.	6,500	1,152	2,900	3,600
68	Roland Gray *et al.* trs.	6,500	1,152	2,900	3,600
70	Roland Gray *et al.* trs.	6,500	1,152	2,900	3,600
72	Roland Gray *et al.* trs.	6,900	1,152	2,900	4,000
74	Rolland Gray *et al.* trs.	10,000	1,152	4,600	5,400
	Cor. Clarendon.				
78	W. Herbert Boynton tr.	6,000	1,350	3,400	2,600
80	Elizabeth R. Hamilton	6,000	1,350	3,400	2,600
82	Drusilla S. Percival hrs.	6,000	1,350	3,400	2,600
84	Hannah M. Twomey	6,000	1,350	3,400	2,600
86	Henry W. Bigelow	6,000	1,350	3,400	2,600
88	Clarence A. Soule *et al.*	6,000	1,350	3,400	2,600
90	Catherine O'Brien	6,000	1,350	3,400	2,600
92	Moses Richmond	6,000	1,350	3,400	2,600
94	Russell Bradford	6,000	1,350	3,400	2,600
96	Rosetta P. Snow	6,000	1,350	3,400	2,600
98	Guillanme E. Charles *et al.*	6,000	1,350	3,400	2,600
100	Augusta Wolf	6,000	1,350	3,400	2,600
102	Zenas C. Nickerson	6,000	1,350	3,400	2,600

WILLIAM E. McCOY & CO., REAL ESTATE AND INSURANCE
OFFICES: 451 Old South Bldg., Boston; 1345 Beacon Street, Brookline

PIERCE L. McCARTHY
REAL ESTATE—18 Tremont St.

No.	Owner	Total	Sq. Ft.	Land	Building
104	Luthera W. Bird	$ 6,000	1,350	$ 3,400	$ 2,600
106	Frances M. Bodge *et al.*	6,000	1,350	3,400	2,600
108	Martha I. Norris	6,000	1,350	3,400	2,600
110	Edna N. Pope	6,000	1,350	3,400	2,600
112	Esther W. Barrett	6,000	1,350	3,400	2,600
114	Ann Bradlee	6,000	1,350	3,400	2,600
116	William Hoag	5,500	1,350	3,400	2,100
118	Albert S. Irving *et al.*	6,000	1,350	3,400	2,600
120	Cyrus C. Trevett	6,000	1,387	3,400	2,600
	City of Boston	81,100	18,454	46,100	35,000
	City of Boston Cor. Dartmouth.	139,600	27,125	74,600	65,000

ARLINGTON STREET.

Cor. Providence. N. Y., N. H. & H. R. R. Co.	320,400	9,155	320,400	
Cor. St. James Ave. William L. Shearer *et al.* trs.	900,000	25,598	512,000	388,000
Cor. Stuart.				

ASTOR STREET.

21 Celia Green *et al* trs.	35,500	4,232	8,500	27,000
25 Hemenway Realty Co.	39,500	4,761	9,500	30,000
27 Hemenway Realty Co.	38,900	4,442	8,900	30,000
31 Hemenway Realty Co.	27,500	3,133	5,500	22,000
37 Hemenway Realty Co.	27,200	2,993	5,200	22,000
41 Louis Lotow Cor. Bickerstaff.	37,100	3,762	7,100	30,000
49 Dehon Blake	48,700	4,350	8,700	40,000
55 Louis Lotow	36,500	3,950	6,500	30,000
59 Celia Green tr.	36,500	3,950	6,500	30,000
63 Celia Green tr.	33,500	3,318	5,500	28,000
65 Celia Green tr.	38,200	4,977	8,200	30,000
75 Celia Green tr.	30,200	3,790	6,200	24,000

Lot 29 Ralph A. Hatch	2,600	1,752	2,600	
Lot 30 Ralph A. Hatch	2,500	1,660	2,500	
Lot 31 Theophilus King	2,500	1,660	2,500	
Lot 32 Theophilus King	2,500	1,660	2,500	
48, 52 James Rankin	47,500	4,980	7,500	40,000
54, 56 John G. Whidden *et al.*	42,500	4,980	7,500	35,000
60 Frederick M. Libby	5,000	1,660	2,500	2,500
64 Abraham Leventall *et al.*	45,800	5,187	7,800	38,000
70 Abraham Leventall *et al.*	45,800	5,188	7,800	38,000
Lot 46 Hamilton Mayo	2,600	1,743	2,600	
Lot 47 Hamilton Mayo	2,700	1,815	2,700	

FRED'K O. WOODRUFF
BUSINESS PROPERTY BROKER 95 MILK STREET

FRED'K O. WOODRUFF
BUSINESS PROPERTY BROKER 95 MILK STREET

BATAVIA STREET.

No.	Owner	Total	Sq. Ft.	Land	Building
1	Jesse Tirrell hrs.	$14,000	2,040	$ 3,000	$11,000
3	Annie J. Lindberg tr.	8,000	1,658	2,500	5,500
5	Janette E. Weller	8,000	1,700	2,500	5,500
7	Mabel D. B. Chase	8,000	1,700	2,500	5,500
9	Maria L. Barrett *et al.*	8,000	1,700	2,500	5,500
11	Mary M. McGillicuddy *et al.*	8,000	1,700	2,500	5,500
13	Sarah E. Hahn	7,000	1,700	2,500	4,500
15	William G. Poole	8,000	1,700	2,500	5,500
17	Jesse Tirrell hrs.	20,000	3,655	5,500	14,500
19	Jesse Tirrell hrs.	10,700	1,828	2,700	8,000
21	Jesse Tirrell hrs.	10,700	1,827	2,700	8,000
23	Jesse Tirrell hrs.	11,000	2,040	3,000	8,000
25	Jesse Tirrell hrs.	11,000	2,040	3,000	8,000
27	Jesse Tirrell hrs.	11,000	2,040	3,000	8,000
29	Jesse Tirrell hrs.	11,000	2,040	3,000	8,000
31	Jesse Tirrell hrs.	11,000	2,040	3,000	8,000
33	Jesse Tirrell hrs.	11,800	2,540	3,800	8,000
37	Bertha E. Arseno	40,000	4,800	7,200	32,800
41	Bertha E. Arseno	40,000	4,800	7,200	32,800
43	Bertha E. Arseno	35,000	2,950	4,300	24,500
45	Henry S. Wells *et al.*	28,600	2,736	4,100	24,500
47	Mechanic Savings Bank	28,600	2,736	4,100	24,500
55	Grace E. Price	64,600	9,744	14,600	50,000
67	Abraham Shapiro tr.	57,000	4,439	7,000	50,000
71	Abraham Shapiro tr.	62,900	5,090	9,900	53,000
	Cor. St. Stephen.				

2	Sarah A. Lord	9,000	1,454	3,300	5,700
4	Annette Clark	8,200	1,676	2,800	5,400
6	Jesse Tirrell hrs.	6,900	1,423	2,200	4,700
8	Jesse Tirrell hrs.	6,900	1,418	2,200	4,700
10	Nancy H. Valpey	6,900	1,492	2,300	4,600
12	Louise N. Valpey	6,900	1,505	2,300	4,600
14	Alice T. Curtis	6,900	1,501	2,300	4,600
16	Jesse Tirrell hrs.	6,900	1,503	2,300	4,600
18	Jesse Tirrell hrs.	6,900	1,501	2,300	4,600
20	Jesse Tirrell hrs.	6,900	1,497	2,300	4,600
22	Jesse Tirrell hrs.	6,900	1,502	2,300	4,600
24	Hannah I. Tarplin	8,900	1,707	2,600	6,300

We Specialize in NEWTON REAL ESTATE
Tels. 570, 424 N. N. 351 Brighton JOHN T. BURNS & SONS, Inc. 363 Centre St., Newton 807 Wash. St., Newtonville

No.	Owner	Total	Sq. Ft.	Land	Building
26	Isaac W. Crozier	$ 7,900	1,703	$ 2,600	$ 5,300
28	Isaac W. Crozier	8,400	1,706	2,600	5,800
30	Isaac W. Crozier	8,900	2,028	3,100	5,800
32, 34	Wm. N. Kenyon *et al.* trs.	19,800	3,350	5,100	14,700
36, 38	Philip J. Kane	19,800	3,286	5,000	14,800
40, 42	Philip J. Kane	19,800	3,256	5,000	14,800
50	John S. Meserve	44,400	6,000	9,000	35,400
60	Celia Green tr.	39,000	5,970	9,000	30,000
70	Thos. M. Smith	50,800	3,828	5,800	45,000
72	Herman B. Honekamp	47,600	3,182	5,600	42,000
74	Joseph E. Worcester tr.	23,600	2,433	4,900	18,700

BELVIDERE STREET.

11	Lyman Gibbs	15,500	2,081	4,900	10,600
11½	Geo. C. Vaughan *et al.*	11,000	1,673	4,000	7,000
15	Geo. C. Vaughan *et al.*	11,000	1,682	4,000	7,000
17	Frank P. Bond	12,000	1,679	4,000	8,000
19	Chas. P. Greenough *et al.* trs.	12,000	1,680	4,000	8,000
21	Jos. F. Wiggin *et al.*	12,000	1,682	4,000	8,000
23	Benj. P. Barker	12,000	1,647	4,000	8,000
25	Leslie P. Snow	12,000	1,645	4,000	8,000
27	Leslie P. Snow	12,000	1,656	4,000	8,000
41	N. E. Tel. & Tel. Co.	211,500	14,000	31,500	180,000
Pt. Lot	F. N. E. Tel. & Tel. Co.	4,100	1,826	4,100	
S. Side	Ellen M. Nichols	400	183	400	
53	Ellen M. Nichols	10,300	1,660	3,700	6,600
55	Dora L. Greenberg	10,200	1,700	3,800	6,400
57	Jacob *Z*ager	26,000	4,900	12,700	13,300
61	F. Lincoln Powers	35,000	3,046	9,000	26,000
	Cor. Dalton.				
	B. & A. R. R. Co.	15,600	4,450	15,600	
87	Nathan Matthews *et al.* trs.	16,000	3,474	8,700	7,300
89	Nathan Matthews *et al.* trs.	10,300	2,555	6,400	3,900
91	Nathan Matthews *et al.* trs.	8,700	1,917	4,800	3,900
93	Nathan Matthews *et al.* trs.	8,600	1,367	3,400	5,200
99, 101	Nathan Matthews *et al.* trs.	21,000	2,595	9,000	12,000
	Roman Cath. Archbishop	135,600	20,930	57,600	78,000
	Roman Cath. Archbishop	10,900	1,400	3,900	7,000
	Cor. St. Cecilia.				
22	Louvan C. Hyde *et al.* excrs.	20,500	4,200	9,500	11,000
24	Louvan C. Hyde *et al.* excrs.	20,500	4,200	9,500	11,000
26	Louvan C. Hyde *et al.* excrs.	20,500	4,200	9,500	11,000
28	Louvan C. Hyde *et al.* excrs.	20,500	4,200	9,500	11,000

LIST YOUR BUSINESS WITH US FOR SALE OR EXCHANGE FOR REAL ESTATE IN THE NEWTONS FOR FREE AND CLEAR PROPERTY.
We have several desirable pieces of free and clear Real Estate to Exchange for Boston Business Property and Residential Property.
Tels. 570, 424 N.N. 351 Brighton JOHN T. BURNS & SONS, Inc. 363 Centre Street, Newton Newtonville and Brighton

No.	Owner	Total	Sq. Ft.	Land	Building
30	Francis W. Adams	$ 9,000	2,100	$ 4,700	$ 4,300
	City of Boston	282,000	37,300	97,000	185,000
94	Nathan Matthews *et al.* trs.	11,900	2,153	5,400	6,500
100	Antonio Pellequin	9,200	1,544	4,200	5,000
102	Nathan Matthews *et al.* trs.	9,600	1,958	5,400	4,200
104	Nathan Matthews *et al.* trs.	10,700	2,373	6,500	4,200
106	Nathan Matthews *et al.* trs.	11,400	2,631	7,200	4,200
108	Nathan Matthews *et al.* trs.	11,200	2,320	7,000	4,200

BERKELEY STREET.

7, 11	Marcus M. Keyes	16,000	1,150	8,100	7,900
13, 15	Frances M. Hayes *et al.* trs. *et al.*	40,700	5,587	30,700	10,000
43, 47	City of Boston	396,000	16,000	96,000	300,000
	Cor. Appleton.				
49	Benev. Fra. of Churches tr.	82,800	7,200	36,000	46,800
57, 59	Ruth A. Sturdivant	16,200	2,547	10,200	6,000
61, 63	Pierce L. McCarthy	16,000	2,490	10,000	6,000
65, 67	Elizabeth M. McCormick	16,000	2,490	10,000	6,000
69, 71	Albert Gay hrs.	16,000	2,486	10,000	6,000
73, 75	Albert Gay hrs.	16,600	2,487	10,600	6,000
77, 79	William J. Stober	57,000	2,496	17,400	39,600
	Cor. Chandler.				
	N. Y., N. H. & H. R. R. Co.	123,600	30,900	123,600	
	B. & A. R. R. Co.	76,400	25,825	76,400	
	Armour & Co.	71,000	14,000	56,000	15,000
113	Haverhill Savings Bank	8,700	1,594	5,600	3,100
115	Benjamin O. Robinson tr.	11,000	1,674	5,900	5,100
117	Allen A. Brown tr.	19,000	2,800	11,200	7,800
	Cor. Cortes.				
119	Nellie M. Kenney	26,300	2,289	10,300	16,000
153	Salada Tea Co.	280,700	7,335	80,700	200,000
	Cor. Stuart.				

	Cor. Warren Avenue.				
	Graham Realty Co.	75,000	10,447	57,500	17,500
	Cor. Gray.				
40	Y. W. C. A.	104,400	7,875	39,400	65,000
	Cor. Appleton.				
50, 52	Thomas W. Davis hrs.	24,000	1,995	12,000	12,000
54	Eben D. Jordan *et al.* trs.	10,500	1,995	6,500	4,000
56	Flora Leverone	15,500	1,995	7,500	8,000
58	Eben D. Jordan *et al.* trs.	11,500	1,995	7,500	4,000
60	Eben D. Jordan *et al.* trs.	11,500	1,995	7,500	4,000
62	Harlan P. Whitcomb	15,000	1,995	10,000	5,000
	Cor. Lawrence.				

Newton Real Estate TO { SELL RENT EXCHANGE See Us First!
Tels. 570, 424 N.N. 351 Brighton JOHN T. BURNS & SONS, Inc. 363 Centre St., NEWTON 807 Washington St., NEWTONVILLE

No.	Owner	Total	Sq. Ft.	Land	Building
	United Presb. Church trs.	$ 25,500	3,008	$ 13,500	$12,000
	Cor. Chandler.				
76, 84	John D. Diggin	90,000	10,152	48,200	41,800
86	Mark Frank	13,500	2,415	8,500	5,000
88	A. Silver Emerson	11,400	2,405	7,200	4,200
90	Alice W. Bell	13,600	2,457	8,600	5,000
	N. Y., N. H. & H. R. R. Co.	11,600	3,857	11,600	
112	Julia E. Sullivan	29,400	2,685	9,400	20,000
	Cor. Stanhope.				
148	Park Square R. E. Trust	181,000	17,254	173,000	8,000
	Cor. Stuart.				
	Boston Acad. Notre Dame	363,000	26,500	318,000	45,000

BERWICK PARK.

(Now Pembroke Street.)

BICKERSTAFF STREET.

15	Arthur I. Grossman	41,700	4,250	11,700	30,000
33	Arthur I. Grossman	35,200	3,584	7,200	28,000
35	John Faust T. T.	44,500	3,758	9,300	35,200
	Cor. Stoneholm.				
	Jacob I. Nesson *et al.*	88,300	5,100	15,300	73,000
	Cor. Norway.				
53, 57	Anna M. Hansen	54,600	9,562	9,600	45,000
12, 14	Frank R. Webber *et al.* trs.	11,800	2,569	3,800	8.000
16, 18	Frank R. Webber *et al.* trs.	11,600	2,400	3,600	8,000
20, 22	Frank R. Webber *et al.* trs.	11,600	2,400	3,600	8,000
24, 26	Frank R. Webber *et al.* trs.	11,600	2,400	3,600	8,000
28	Joseph Stanga	5,800	1,507	2,300	3,500
30	Max Stanga	6,500	1,977	3,000	3,500
32	Benjamin Piscopo	7,000	1,529	2,700	4,300
34	Benjamin Piscopo	7,000	1,550	2,700	4,300
36	Benjamin Piscopo	7,700	1,711	3,400	4,300
	Benjamin Piscopo	15,300	5,093	15,300	
	Cor. Norway.				
50	Bencion Moscow	20,200	2,096	5,200	15,000
56, 58	Waldo W. Willard	13,200	1,825	3,200	10,000
	Cor. Waln.				

BILLS COURT.

E. Side	Catherine E. Powers	1,100	1,608	600	500
3, 5	Gustave J. Esselen	1,200	2,119	700	500
r. 4, 2	Gustave J. Esselen	1,500	3,360	1,200	300
N. Side	Amy F. Donnelly	2,800	4,717	2,800	

A. B. SEE ELECTRIC ELEVATORS

Minot Bldg., 111 Devonshire St., Boston

BLACKWOOD STREET.

No.	Owner	Total	Sq. Ft.	Land	Building
7	Wm. C. Hawkins *et al.*	$ 26,500	4,187	$ 8,300	$ 18,200
9	Wm. C. Hawkins *et al.*	26,000	4,109	8,200	17,800
11	Wm. C. Hawkins *et al.*	26,000	4,060	8,100	17,900
15	Samuel Spector *et al.* trs.	12,500	2,172	4,000	8,500
17	Chas. H. Cole	11,000	2,144	4,000	7,000
6	Annie L. Saxton	25,500	3,860	8,400	17,100
8	Cyrus C. Trevett	25,000	3,919	7,800	17,200
10	Edward W. Fuller	25,000	3,917	7,800	17,200
12	Edward W. Fuller	25,500	4,731	8,900	16,600

BLAGDEN STREET.

21	John W. Morss *et al.* trs.	22,500	2,150	15,100	7,400
23	Ella Githens	24,200	2,150	15,100	9,100

22	Frank C. Fox	48,000	2,557	23,000	25,000
24	Sherman L. Whipple	22,300	1,367	12,300	10,000
26	Sherman L. Whipple	23,800	1,514	13,600	10,200
28	Sherman L. Whipple	23,000	1,661	14,900	8,100

BOYLSTON STREET.

	Cor. Arlington.				
324, 334	W. Dalrymple *et al.* trs.	650,000	8,750	490,000	160,000
340	Chas. E. Cotting *et al.* trs.	272,000	5,251	246,800	25,200
346	Virgil C. Pond	135,000	2,625	120,800	14,200
350	Virgil C. Pond	135,000	2,625	120,800	14,200
352, 362	Robert W. Emmons, 2d, *et al.* trs.	452,000	8,375	385,200	66,800
364	Dorothy J. Madeira	145,000	2,750	126,500	18,500
368	Dorothy J. Madeira	125,000	2,375	109,200	15,800
378	Maria E. Morton *et al.* trs.	370,000	6,250	281,300	88,700
380, 382	William A. Paine	104,000	2,083	89,600	14,400
384	Emily C. Mitchell	101,000	2,083	87,500	13,500
390	Albert N. Blodgett	101,000	2,083	87,500	13,500
396	D. Chauncey Brewer	144,000	3,125	131,300	12,700
398	Fred'k L. Jack *et al.* trs.	100,000	2,145	85,800	14,200

E. T. Redmond & Co.

Real Estate, Mortgages and Insurance

Telephone, Main 3114 **85 DEVONSHIRE ST.**

Members Real Estate Exchange

Buying, Selling and Renting

Boston Real Estate

W.H.Ballard & Co., Inc. Real Estate Brokers
45 MILK STREET
BOSTON

No.	Owner	Total	Sq. Ft.	Land	Building
402	Jas. C. Rothwell *et al.* trs.	$ 163,000	2,812	$115,300	$ 47,700
406, 410	Geo. Von L. Meyer *et al.* trs.	220,000	4,937	202,400	17,600
414, 426	E. D. Codman *et al.* trs.	1,100,000	17,770	764,000	336,000
	Cor. Berkeley.				
454, 462	Willoughby H. Stuart, Jr.	660,000	13,125	485,600	174,400
468	Women's Board of Trade Bldg., Inc.	111,000	3,125	93,800	17,200
472	Women's Board of Trade Bldg., Inc.	99,000	3,125	93,800	5,200
476	Mary G. Storer *et al.*	100,000	3,125	93,800	6,200
478	George R. White	102,000	3,125	93,800	8,200
484	George R. White	92,000	2,627	78,900	13,100
486	George R. White	119,000	3,497	104,900	14,100
492	Sarah F. Richardson	113,000	3,359	100,800	12,200
494	Alice G. Richardson	88,000	2,641	79,200	8,800
498	Andrew D. Maclachlan	100,000	3,000	90,000	10,000
504	Andrew D. Maclachlan	102,000	3,000	90,000	12,000
520	James C. Ayer *et al.* trs.	728,300	24,750	668,300	60,000
	Cor. Clarendon.				
	Copley Square.				
688	Trs. Boston University	758,000	33,000	528,000	230,000
	Cor. Exeter.				
	Frederick Ayer	550,000	13,140	236,500	313,500
	B. & A. R. R. Co.	3,279,300	436,304	3,272,300	7,000
	City of Boston	22,000	4,912	22,000	
998, 1000	Albert R. Whittier	27,500	2,212	17,700	9,800
1002, 1004	Annie L. Richards	24,000	1,755	15,800	8,200
1006, 1008	Annie L. Richards	21,500	1,528	13,700	7,800
1010, 1012	Francis H. Richards excr.	24,500	1,548	15,500	9,000
	Cor. St. Cecilia.				
1020, 1022	J. Sumner Draper	33,500	1,889	24,500	9,000
1024, 1026	F. H. Bartlett *et al.* trs.	31,000	1,802	19,800	11,200
1028, 1030	James M. Codman	30,000	1,808	19,900	10,100
1032, 1034	Reginald Foster	32,000	1,809	21,700	10,300
1036, 1038	Charles H. Pearson	33,200	1,807	21,700	11,500
1040	West Side Realty Trust	42,000	1,799	27,000	15,000
1044, 1050	State Street Trust Co.	287,500	5,420	162,500	125,000
	Cor. Massachusetts Avenue.				
1064, 1068	John Defarrari *et al.*	58,000	2,310	53,000	5,000
1070	George B. Dexter	30,000	2,205	22,000	8,000
1074	Loring F. Deland hrs.	29,800	2,205	19,800	10,000
1078	Gerald G. E. Street tr.	26,700	2,205	18,700	8,000
1080	Clifford R. Borden *et al.*	22,600	2,205	17,600	5,000
1084	Martha C. Codman	25,100	2,205	17,600	7,500
1088	Isabelle M. Dowling	22,600	2,205	17,600	5,000
1094	Isabelle M. Dowling	22,600	2,205	17,600	5,000
1096	William P. Wharton	26,600	2,205	17,600	9,000

FRED'K O. WOODRUFF
BUSINESS PROPERTY BROKER 95 MILK STREET

FRED'K O. WOODRUFF
BUSINESS PROPERTY BROKER 95 MILK STREET

No.	Owner	Total	Sq. Ft.	Land	Building
1100	Emma I. Reed *et al.*	$ 22,600	2,205	$ 17,600	$ 5,000
1110	Walker-Gordon Laboratory	75,300	4,410	35,300	40,000
1112, 1116	Jos. P. Kennedy *et al.* trs.	55,300	4,410	35,300	20,000
1120	Ella M. French	22,600	2,205	17,600	5,000
1126, 1128	Jos. P. Kennedy *et al.* trs.	203,200	5,908	53,200	150,000
	Cor. Hemenway.				
1138	Fritz-Carleton Hotel Co.	256,500	13,318	106,500	150,000
	Mass. Historical Society	217,900	10,982	87,900	130,000
	Cor. Fenway.				

BRADDOCK PARK.

(Formerly Berwick Park.)

1a	William D. Foster	11,500	1,444	4,000	7,500
1	Cordelia H. Wheeler	7,600	2,205	4,100	3,500
3	Martha Abbott	7,100	2,205	4,100	3,000
5	Abram J. Berkwitz	7,100	2,205	4,100	3,000
7	Emma Rosenthal	7,100	2,205	4,100	3,000
9	Ellen K. Daly	7,100	2,205	4,100	3,000
11	Ida L. Holden	6,900	2,205	3,900	3,000
13	Rock S. B. O'Brien	6,900	2,205	3,900	3,000
15	Andrew Pengeroth	6,900	2,205	3,900	3,000
17	Fannie F. Hoffman	7,000	2,205	3,900	3,100
19	Rebecca W. Cramer	7,000	2,205	3,900	3,100
21	Sarah M. Nathan	7,000	2,205	3,900	3,100
23	Anna Strecker	7,000	2,205	3,900	3,100
25	Henry W. Taylor	7,500	2,142	3,700	3,800
27	Frank W. Richards *et al.*	6,000	1,680	2,700	3,300
29	Frank W. Richards *et al.*	6,000	1,680	2,700	3,300
31	Samuel W. Stillings	6,000	1,632	2,700	3,300
33	Sara E. G. Stillings	6,200	1,680	2,900	3,300
	Cor. Carleton.				
4	Harry C. Demeter	8,100	2,310	4,600	3,500
6	Edmund Saunders	7,600	2,205	4,100	3,500
8	George L. Kilgore	7,600	2,205	4,100	3,500
10	Mayette Spratt	7,600	2,205	4,100	3,500
12	James E. Reid	6,900	1,960	3,700	3,200
14	Peter Barsuglia	6,600	1,960	3,400	3,200
16	Olive M. Nickerson	6,600	1,960	3,400	3,200
18	Jacob Tarplin	6,400	1,960	3,400	3,000
20	Ida M. Hodsdon T. T.	6,400	2,053	3,400	3,000
22	Charles P. Upton	6,200	1,960	3,200	3,000
24	Abram J. Berkwitz	6,200	1,960	3,200	3,000
26	Mary Galvin	6,200	1,960	3,200	3,000
28	George L. Huntress	6,200	1,960	3,200	3,000
30	Marcus M. Keyes	6,000	1,517	3,000	3,000
32	Lace C. Jones	6,000	1,517	3,000	3,000
34	Marietta L. Murphy	6,300	1,470	3,300	3,000
	Cor. Carleton.				

WILLIAM P. NATALE
Will Buy or Trade Real Estate. 131 STATE ST.

BRYANT STREET.

(Now Forsyth Street.)

BUCKINGHAM STREET.

No	Owner	Total	Sq. Ft.	Land	Building
	Southwest Side.				
	N. Y., N. H. & H. R. R. Co.	$10,100	2,012	$10,100	
20	Catherine E. Washington	7,200	1,042	4,700	$2,500
22	Winnefred A. Guell	6,000	1,291	4,500	1,500
24	Winnefred Guell	6,800	1,518	5,300	1,500
26	Bertha Ruther	8,600	1,744	6,100	2,500
r. 28	Bertha Ruther	11,000	1,917	6,700	4,300
30	N. Y., N. H. & H. R. R. Co.	7,600	1,581	5,100	2,500
32	N. Y., N. H. & H. R. R. Co.	6,900	1,350	4,400	2,500
34	Emma Ruther	6,900	1,350	4,400	2,500
36	N. Y., N. H. & H. R. R. Co.	6,900	1,350	4,400	2,500
38	Kate F. Everett	6,900	1,350	4,400	2,500
40	N. Y., N. H. & H. R. R. Co.	7,400	1,350	4,700	2,700
	Cor. Burbank.				
42	N. Y., N. H. & H. R. R. Co.	8,400	1,350	6,400	2,000
44	N. Y., N. H. & H. R. R. Co.	8,100	1,350	6,100	2,000
46	N. Y., N. H. & H. R. R. Co.	8,100	1,350	6,100	2,000
48	N. Y., N. H. & H. R. R. Co.	6,400	981	3,900	2,500

BURBANK STREET.

1	William Sullivan	4,700	1,097	2,200	2,500
2	William Sullivan	4,600	1,054	2,100	2,500
3	James F. Bell	4,500	1,012	2,000	2,500
4	James F. Bell	4,400	969	1,900	2,500
5	Cornelius Keefe	4,100	926	1,600	2,500
6	Cornelius Keefe	4,000	884	1,500	2,500
7	Cornelius Keefe	4,900	1,628	2,400	2,500
8	Elsie M. Stevens	3,400	856	1,500	1,900
9	Philip G. Peabody	2,600	535	900	1,700
10	David Benshimol	2,700	445	1,100	1,600
11	Peter Besse	3,000	605	1,100	1,900
12	James A. Walsh *et al.* trs.	3,000	641	1,100	1,900
13	Alice L. Maxwell	2,500	600	1,100	1,400
14	Ella F. Johnson	3,000	748	1,300	1,700
15	Ella F. Johnson	2,500	515	900	1,600
16	Lucy J. Gahan	2,200	418	700	1,500

No.	Owner	Total	Sq. Ft.	Land	Building
17	Lucy J. Gahan	$ 2,500	462	$ 900	$ 1,600
18	Lucy J. Gahan	2,500	438	900	1,600
19	Franz O. Anderson	2,700	424	1,100	1,600

CAMBRIA STREET.

19	Joseph Figoff	6,000	1,293	2,600	3,400
21	John J. McGlinchey	6,000	1,342	2,700	3,300
23	John J. McGlinchey	6,000	1,392	2,800	3,200
25	John J. McGlinchey	6,000	1,491	2,900	3,100
27	Elizabeth F. Avery	5,500	1,491	2,900	2,600
29	Clara M. L. Smith	7,000	1,540	3,100	3,900
31	Nellie J. Cooney	4,500	1,590	3,200	1,300
33, 35	George B. Wilbur Cor. Dalton.	15,000	2,040	5,400	9,600
16	Warren R. E. Associates	10,000	2,200	4,400	5,600
18, 20	Lewis E. Coffin	10,000	2,200	4,400	5,600
22	John J. McGlinchey	5,500	1,100	2,200	3,300
24	George J. Quinsler	6,500	1,100	2,200	4,300
26, 30	George J. Quinseler	15,000	3,300	5,600	9,400
34	Samuel Farquhar Cor. Dalton.	25,000	3,366	7,500	17,500

CAMDEN STREET.

193	Agnes K. Sweeney	6,600	1,316	1,700	4,900
195	Agnes K. Sweeney	6,300	1,258	1,600	4,700
203	John A. McNamara	5,700	1,208	1,200	4,500
205	John A. McNamara	5,900	1,322	1,300	4,600

CARLETON STREET.

1	Charles E. Cain	3,600	1,196	1,800	1,800
2	Emily Richardson	3,600	1,198	1,800	1,800
3	Isadore M. Nichols *et al.*	3,500	1,152	1,700	1,800
4	Christina Parnell	3,500	976	1,700	1,800
5	Elizabeth Prevoa	3,600	1,028	1,800	1,800
	Henry Wheeler	2,000	2,041	2,000	
6	Arthur W. Claflin	1,200	902	700	500

CAZENOVE STREET.

1	Frank A. Lohmann *et al.*	5,800	1,394	3,300	2,500
3	Emily B. Gibbs *et al.* trs.	5,800	1,393	3,300	2,500
5	Daniel L. White	5,800	1,393	3,300	2,500
7	Charles A. Davis hrs.	5,800	1,393	3,300	2,500

No.	Owner	Total	Sq. Ft.	Land	Building
9	Ida E. Taylor	$ 5,600	1,290	$ 3,100	$ 2,500
11	Daniel L. White	5,700	1,122	2,700	3,000
15A	Julius Grund	5,700	1,120	2,700	3,000
15	Julius Grund	5,700	1,120	2,700	3,000
17	Adelaide J. Sargent	27,000	2,079	5,200	21,800
2	Philip Taylor	5,500	1,122	2,500	3,000
4	Daniel L. White	5,500	1,122	2,500	3,000
6	Emery B. Gibbs *et al.* trs.	5,500	1,122	2,500	3,000
8	Frederick W. Eaton	4,600	1,176	2,600	2,000
10	Frederick W. Eaton	4,600	1,164	2,600	2,000
12	Frederick W. Eaton	4,600	1,164	2,600	2,000
14	Frederick W. Eaton	4,600	1,160	2,600	2,000
16	Frederick W. Eaton	4,700	1,189	2,700	2,000
18, 22	Helen M. Moulton	20,000	2,992	9,000	11,000
24	Helen M. Moulton	15,000	1,820	6,800	8,200

CHANDLER STREET.

	Cor. Berkeley.				
	N. Y., N. H. & H. R. R. Co.	139,100	30,900	139,100	
57	Frank K. Linscott tr.	8,000	1,600	4,400	3,600
59	Julia A. Martin	7,500	1,600	4,400	3,100
61	Ruth F. Campbell	7,500	1,600	4,400	3,100
63	Margaret A. Brigham *et al.*	8,400	1,600	5,200	3,200
	Cor. St. Charles.				
65	Samuel Goldsmith	9,500	1,680	5,500	4,000
67	John I. Lane *et al.* trs.	7,200	1,536	4,200	3,000
69	Gertrude L. Dowd	7,200	1,536	4,200	3,000
71	Rose A. Adams	7,000	1,536	4,000	3,000
73	Helen A. Shaw	7,000	1,536	4,000	3,000
75	Ellen M. Jenks *et al.*	7,000	1,536	4,000	3,000
77	Jane Hamelburg	9,000	1,600	5,600	3,400
	Cor. Cazenove.				
79	Brooke House Corporation	64,000	4,706	14,000	50,000
85	Ann C. Shea	8,200	1,532	4,200	4,000
107	Frank J. Reddican *et al.*	8,500	1,516	4,500	4,000
109	Samuel Goldsmith	8,300	1,427	4,300	4,000
111	Esther W. Barrett	8,300	1,450	4,300	4,000
113	Helen McMorrow	8,000	1,280	3,800	4,200
115	Catherine C. Maguire	7,700	1,159	3,500	4,200
117	Nellie L. Edgecomb	7,400	1,070	3,200	4,200
119, 121	Franklin Typographical Soc.	7,400	1,282	3,800	3,600

HANOVER TRUST CO.
MOST CONVENIENT BANK TO DO BUSINESS WITH
COR. WASHINGTON AND WATER STREETS BOSTON

No.	Owner	Total	Sq. Ft.	Land	Building
4	G. Augustus Holzman	$192,000	16,622	$99,700	$92,300
10	William J. Stober	183,000	18,678	93,400	89,600
44	Flora Leverone	7,000	1,088	3,300	3,700
46	George A. Luck	7,000	1,088	3,300	3,700
48	Mary A. McNamara	8,000	1,285	3,800	4,200
50	Sarah F. Slattery	8,000	1,285	3,800	4,200
52	Joseph F. Reynolds	7,000	1,100	3,300	3,700
54	Charles J. Fox	7,000	1,100	3,300	3,700
56	Joseph F. Reynolds	7,000	1,100	3,300	3,700
58	Charles J. Fox	7,000	1,100	3,300	3,700
60	Mary F. McLaughlin	7,000	1,100	3,300	3,700
62	Emma H. Gulesian	7,000	1,100	3,300	3,700
64	Georgie Gilbert	7,000	1,100	3,300	3,700
66	Frances M. Hayes *et al.* trs. *et al.*	7,000	1,100	3,300	3,700
68	Frances M. Hayes *et al.* trs. *et al.*	7,000	1,100	3,300	3,700
70	Frances M. Hayes *et al.* trs. *et al.*	7,000	1,100	3,300	3,700
72	Frances M. Hayes *et al.* trs. *et al.*	7,000	1,100	3,300	3,700
74	Frances M. Hayes *et al.* trs. *et al.*	7,000	1,100	3,300	3,700
76	Charles J. Fox	7,000	1,100	3,300	3,700
78	Leonard H. Rhodes *et al.*	7,000	1,100	3,300	3,700
80	Leonard H. Rhodes *et al.* trs.	7,000	1,100	3,300	3,700
82	Leonard H. Rhodes *et al.* trs.	7,000	1,100	3,300	3,700
84	Mihran B. Yardumian	7,000	1,100	3,300	3,700
86	Charlotte Lawrence	7,000	1,100	3,300	3,700
88	Ellen M. Briggs	7,000	1,100	3,300	3,700
90	Annie M. Neale	7,500	1,280	3,800	3,700
92	Joanna E. Hagerty	7,500	1,280	3,800	3,700
94	Jane Scanlon	7,700	1,280	4,200	3,500
96	Neil McNeil	7,700	1,280	4,500	3,200
98, 100	Mary O. Cowles Cor. Clarendon.	15,000	1,280	7,000	8,000
102	Levi Boles trs.	7,900	1,280	4,200	3,700
104	Ann King	7,500	1,280	3,800	3,700
106	Edward A. Martin	7,500	1,280	3,800	3,700
108	William Frost hrs.	7,500	1,280	3,800	3,700
110	Annie S. Milliken	7,500	1,280	3,800	3,700
112	Mary A. Moran	7,500	1,280	3,800	3,700
114	Albert J. Benfield *et al.*	7,300	1,216	3,600	3,700
116	John I. Lane *et al.* trs.	7,500	1,280	3,800	3,700
118	Louise Corkery	7,500	1,280	3,800	3,700
120	Maria A. Dean	7,500	1,280	3,800	3,700
122	George B. Woodward *et al.* trs.	7,500	1,280	3,800	3,700
124	Flora E. Barry	7,500	1,280	3,800	3,700
126	John G. Moseley	7,500	1,280	3,800	3,700
128	Louisa McCarthy	7,500	1,280	3,800	3,700
130	Neil McNeil	7,500	1,280	3,800	3,700

No.	Owner	Total	Sq. Ft.	Land	Building
132	Neil McNeil	$ 7,500	1,280	$ 3,800	$ 3,700
134	Clara E. Chase	8,500	1,280	3,800	4,700
136	Flora Leverone	8,500	1,280	3,800	4,700
138	Frederic J. Stark tr.	8,500	1,280	3,800	4,700
140	Louisa McCarthy	8,700	1,280	4,000	4,700
142	Flora Leverone	8,900	1,280	4,200	4,700
144	Emma L. Call	9,500	1,280	4,800	4,700
146	Flora Leverone	9,500	1,280	4,800	4,700
148	M. E. Mulholland *et al.*	12,000	1,408	7,000	5,000
150, 154	Edward A. Hunting	33,000	2,432	21,900	11,100
	Cor. Dartmouth.				

CLAREMONT STREET.

1	Nathan Matthews *et al.* trs.	3,000	1,044	1,000	2,000
2	Nathan Matthews *et al.* trs.	3,000	1,044	1,000	2,000
3	Nathan Matthews *et al.* trs.	3,000	1,044	1,000	2,000
4	George W. Johnson	8,500	1,763	1,800	6,700

CLAREMONT PARK.

1	Clarence L. Newton tr.	8,300	2,205	3,300	5,000
3	Walter L. Dodge	7,300	2,100	2,600	4,700
5	Alfred Yates	7,000	2,100	2,600	4,400
7	Mary E. Bryant	7,000	2,100	2,600	4,400
9	Joseph Aigner	6,500	2,100	2,600	3,900
11	Dora C. Lewis	6,500	2,100	2,600	3,900
13	Helen B. Jones	7,000	2,205	2,700	4,300
15	Alvin W. Whittier *et al.* trs.	7,000	2,205	2,700	4,300
17	Eva E. Loomis	6,800	2,100	2,600	4,200
19	Henry B. Blackwell hrs. *et al.*	6,800	2,100	2,600	4,200
21	Carrie I. Kellogg	6,000	2,100	2,600	3,400
23	Sarah E. Breheny	6,000	2,100	2,600	3,400
25	Frank Marchiee	5,700	2,205	2,700	3,000
27	Nathan Matthews *et al.* trs.	3,900	910	1,400	2,500
29	Nathan Matthews *et al.* trs.	3,900	969	1,400	2,500
31	Nathan Matthews *et al.* trs.	3,900	969	1,400	2,500
33	Nathan Matthews *et al.* trs.	3,900	969	1,400	2,500
	Cor. Claremont.				

2	Daniel Morris hrs.	8,000	1,980	3,000	5,000
4	Helen B. Jones	7,000	1,980	2,500	4,500
6	Harry S. Cohen	7,000	1,980	2,500	4,500
8	Harry S. Cohen	7,000	1,980	2,500	4,500
10	Rachel Ehrenfried	7,000	1,980	2,500	4,500

No.	Owner	Total	Sq. Ft.	Land	Building
12	Isadore Hicks	$ 7,000	1,980	$ 2,500	$ 4,500
14	Israel J. Rothenberg	7,000	2,580	2,600	4,400
16	George W. Johnston	7,000	2,080	2,600	4,400
18	Adelia F. Shackley	7,000	2,080	2,600	4,400
20	Wm. M. Quinn	6,900	2,080	2,600	4,300
22	Wm. M. Quinn	6,900	2,080	2,600	4,300
24	Leroy Jackson	5,300	1,872	2,300	3,000
26	Florence I. Baker	5,300	1,872	2,300	3,000
28	Florence I. Baker	5,000	1,664	2,100	2,900
30	George D. Haven	5,000	1,664	2,100	2,900
32	Wm. T. Randolph	5,000	1,664	2,100	2,900
34	Annie Levenson	5,300	1,805	2,000	3,300
36	M. Emmie Quincy tr.	5,300	1,825	2,000	3,300

CLARENDON STREET.

Lot 151	Mary T. Nolan	11,300	2,500	11,300	
	Cor. Warren Avenue.				
31, 35	John C. Gray *et al.* trs.	12,000	1,440	5,000	7,000
	Cor. Gray.				
37, 39	Horace Gray *et al.* hrs.	13,000	1,440	5,800	7,200
49	Frederick E. Todd *et al.*	6,200	854	3,200	3,000
	Cor. Lawrence.				
51	Margaret M. Fadden	11,000	1,435	7,900	3,100
	Cor. Chandler.				
53	Margaret M. Fadden	9,300	1,400	6,300	3,000
55	Mary P. Myers	8,900	1,400	5,900	3,000
57	Norman F. Rutherford	8,900	1,400	5,900	3,000
59	Josephine E. Stewart	9,500	1,400	5,900	3,600
61	James S. Greeley *et al.*	8,900	1,400	5,900	3,000
63	Rose Duke	8,900	1,400	5,900	3,000
65	Lilly White	8,900	1,400	5,900	3,000
	Clarendon St. Baptist Ch.	140,000	12,200	48,800	91,200

4, 6	Edward F. Barnes	13,000	1,248	4,400	8,600
8, 10	William H. Parsons *et al.* trs.	13,000	1,213	4,200	8,800
12, 14	Mary G. Dartnell	13,000	1,215	4,300	8,700
16, 18	Matthew W. Fallon, Jr.	16,000	1,256	5,600	10,400
	Cor. Warren Avenue.				
20	Rebecca Benjamin	10,000	1,040	4,700	5,300
22	Rebecca Benjamin	6,200	1,040	3,600	2,600
24	Wm. E. Cunningham	6,000	1,040	3,400	2,600
26	Etta A. Morgan	6,000	1,040	3,400	2,600
28	Mark A. Lawton	6,000	1,040	3,400	2,600
30	Hannah T. Sullivan	6,000	1,040	3,400	2,600

No.	Owner	Total	Sq. Ft.	Land	Building
32	Catherine M. Kilmurry	$ 6,000	1,040	$ 3,400	$ 2,600
34	William D. Vickers	6,000	1,040	3,400	2,600
36	Katherine J. MacLennan	6,000	1,040	3,400	2,600
38	Jacob Tarplin	6,000	1,040	3,400	2,600
40	Mary Roache	6,000	1,040	3,400	2,600
42	Mark A. Lawton	6,000	1,040	3,400	2,600
44	Margaret Martin	6,000	1,040	3,400	2,600
46	William P. Cotter *et al.*	6,400	1,040	3,400	3,000
48	Josephine E. Cotter *et al.*	11,500	1,040	4,700	6,800
	Cor. Appleton.				
50	Charles A. Fitzgerald	6,600	1,036	3,600	3,000
52	Jennie Stutt	6,500	1,008	3,500	3,000
54	George R. Blinn tr.	6,900	1,036	3,900	3,000
	Cor. Lawrence.				
56	Flora Leverone	27,100	1,856	11,100	16,000
	Cor. Chandler.				
58, 60	Alexander Leuchars hrs.	17,000	1,786	9,800	7,200
62, 64	Alexander Leuchars tr.	25,000	2,520	11,300	13,700
66	Arthur F. Burnett *et al.*	8,900	1,260	5,400	3,500
68	Samuel Wyzanski	8,700	1,212	5,200	3,500
70	Simon Mazur *et al.* trs.	12,000	1,308	5,600	6,400
194, 198	Park Square R. E. Trust	289,200	41,312	289,200	
	Cor. Stuart.				

COLUMBUS AVENUE.

	Junc. Stuart.				
129	Wm. E. Murdock	60,000	1,803	36,000	24,000
135, 137	Potter Drug & Chem. Co.	70,500	2,813	50,500	20,000
139, 145	Henry S. Rowe *et al.* trs.	60,000	3,583	50,200	9,800
147, 153	Mary E. Shute dev.	60,000	4,558	50,100	9,900
155, 169	Frank B. Fay *et al.* trs.	140,000	9,680	96,800	43,200
187, 189	Trs. Church St. M. E. Ch.	286,200	19,685	236,200	50,000
	Cor. Berkeley.				
201	Boston Bap. Soc. Union trs.	460,000	26,766	241,000	219,000
219, 223	Albert A. Pope hrs.	235,000	9,379	75,000	160,000
239, 251	James S. Stone hrs.	171,000	12,151	91,000	80,000
257, 265	N. Y., N. H. & H. R. R. Co.	379,000	18,241	129,000	250,000
	Cor. Buckingham.				
	N. Y., N. H. & H. R. R. Co.	16,000	1,456	16,000	
269	N. Y., N. H. & H. R. R. Co.	10,800	1,103	8,800	2,000
271	N. Y., N. H. & H. R. R. Co.	10,900	1,239	8,900	2,000
273	N. Y., N. H. & H. R. R. Co.	9,400	1,239	7,400	2,000
275	Lydia A. Cooper	8,300	1,400	6,300	2,000
277	Lydia A. Cooper	8,300	1,400	6,300	2,000
279	Lydia A. Cooper	8,700	1,500	6,700	2,000
281	Lydia A. Cooper	8,700	1,500	6,700	2,000
283	Cornelius Keefe	8,700	1,500	6,700	2,000

No.	Owner	Total	Sq. Ft.	Land	Building
285	Esther M. Meserve	$ 8,700	1,500	$ 6,700	$ 2,000
287	Edward W. Fuller	12,900	2,200	9,900	3,000
289	Edward W. Fuller	12,900	2,200	9,900	3,000
291	Edward W. Fuller	12,900	2,200	9,900	3,000
293	Edward W. Fuller	12,900	2,200	9,900	3,000
295	Eastern Protective Asso., Inc.	7,400	1,466	5,900	1,500
297	Mary Hughes	7,400	1,466	5,900	1,500
301	George E. Gilbert *et al.* trs.	7,400	1,466	5,900	1,500
303	George E. Gilbert *et al.* trs.	7,400	1,466	5,900	1,500
305	Mary E. Cheney	7,400	1,466	5,900	1,500
307	Percy Loring	7,400	1,466	5,900	1,500
309	Neil McNeil	7,400	1,466	5,900	1,500
311A	Neil McNeil	7,400	1,466	5,900	1,500
313	Mabel Babson	7,400	1,466	5,900	1,500
315	Matilda S. Phelps hrs.	13,700	2,014	9,100	4,600
317	Franklin C. Warren	13,700	2,025	9,100	4,600
319	Freeman C. Wight *et al.*	19,000	2,053	11,300	7,700
321, 323	Charles J. Groves	48,000	4,084	22,500	25,500
325	Freeman C. Wight *et al.*	22,000	2,055	11,300	10,700
327	Julius Baer	22,500	1,966	11,500	11,000
329	Rachael Prager *et al.*	21,000	1,966	11,500	9,500
335	Cornelius Keefe	120,000	5,970	71,600	48,400
	Cor. Dartmouth.				
345	Home for Aged Men	62,000	3,952	47,500	14,500
347	Home for Aged Men	20,000	1,760	14,100	5,900
r. 347	Home for Aged Men	12,000	5,000	6,200	5,800
349	Wm. E. L. Dillaway *et al.*	20,300	1,760	12,300	8,000
351	Wm. E. L. Dillaway *et al.*	20,400	1,760	11,400	9,000
353	George W. Soren	16,000	1,760	10,600	5,400
355	Byron R. Mitchell	16,000	1,760	10,600	5,400
357	Annie S. Dow	16,000	1,760	10,600	5,400
359	William E. McDonald *et al.*	19,500	1,760	12,300	7,200
363	William E. McDonald *et al.*	25,000	1,840	16,600	8,400
	Cor. Yarmouth.				
367, 369	Ella F. Snow *et al.*	30,000	1,760	15,000	15,000
371	Charles A. Snow	22,600	1,760	10,600	12,000
373	George R. Blinn tr.	16,000	1,760	9,700	6,300
375	The Epicurian Club	15,000	1,760	8,800	6,200
377	Mary L. Galleni	15,000	1,760	8,800	6,200
379	Rhoda Isenberg	20,000	1,760	10,100	9,900
381	Morris J. Dietch	19,000	1,760	10,100	8,900
383	Arthur M. Jones *et al.* trs.	17,000	1,760	10,100	6,900
385	Mary L. Jones	16,000	1,760	10,100	5,900
387	Mary A. Paige	24,000	1,760	15,000	9,000
	Cor. West Canton.				
397, 399	Henry G. Frost *et al.* trs. *et al.*	27,000	2,070	14,500	12,500

No.	Owner	Total	Sq. Ft.	Land	Building
401	L. Cushing Kimball	$ 18,500	2,024	$ 11,100	$ 7,400
403	L. Cushing Kimball	18,000	2,024	10,600	7,400
405	Mary L. Galleni	16,500	2,024	10,100	6,400
407	Julius Dangel	16,900	1,978	9,900	7,000
409	Henry W. Taylor	16,900	2,080	10,400	6,500
411	Israel J. Rothenburg	25,000	2,024	10,100	14,900
413	Nancy C. Farwell hrs.	16,500	2,024	10,100	6,400
415	Annie B. Crozier	60,000	4,316	28,100	31,900
	Cor. Holyoke.				
417, 421	Hotel Plaza Co.	200,000	11,330	68,000	132,000
429	George T. Cruft	21,600	2,131	9,600	12,000
431	Mary F. Maguire	22,600	2,131	9,600	13,000
433	Myron F. Styles	15,000	2,131	9,600	5,400
435	W. Stanley Tripp	17,000	1,413	6,700	10,300
437, 437A	Marie E. Bordeau	21,000	1,495	9,600	11,400
	Cor. Berwick Park.				
451, 461	Augustus F. Arnold	190,000	11,760	70,600	119,400
463, 465	Augustus F. Arnold	26,000	2,696	12,000	14,000
467	Augustus F. Arnold	23,000	3,000	13,500	9,500
469	Augustus F. Arnold	20,000	3,000	13,500	6,500
471	Mary D. Horr	29,500	3,000	15,800	13,700
473, 475	William T. Faunce	42,500	3,000	25,500	17,000
	Cor. West Newton.				
	Union Congregational Ch.	182,000	25,500	102,000	80,000
	Cor. West Rutland Square.				
495	Mary L. Leland	19,000	2,538	10,800	8,200
497	Charles W. Dimick tr.	14,000	2,484	7,500	6,500
499	Sarah R. Hamblin	12,000	2,484	7,500	4,500
501	Roland H. Sherman *et al.* trs.	14,000	2,484	7,500	6,500
503	Therese Rosenfeld	14,000	2,254	6,800	7,200
505	Louville V. Niles	16,000	2,484	7,500	8,500
507	Abram J. Berkwitz	15,000	2,484	7,500	7,500
509	J. Harris Niles	18,000	1,998	6,000	12,000
511	Henry W. Taylor	24,500	3,024	12,900	11,600
	Cor. Greenwich Park.				
517	Louville V. Niles	17,400	1,741	7,800	9,600
519	Louville V. Niles	14,500	1,691	5,900	8,600
521	Flora Leverone	14,500	1,691	5,900	8,600
523	Henry W. Taylor	14,000	1,691	5,900	8,100
525	Melvin O. Adams *et al.* trs.	13,500	1,691	5,900	7,600
527	Anna B. Thompson *et al.*	13,000	1,792	6,300	6,700
529	Giacomo Rossi	15,900	1,690	5,900	10,000
531	Teresa B. Dobbins	12,500	1,790	6,300	6,200
533	Rosa A. Hale	16,300	1,690	5,900	10,400
535	Rosa A. Hale	16,000	1,741	8,700	7,300
	Cor. Claremont Park.				
537	Elmer F. Smith	19,500	2,104	10,500	9,000

A. B. SEE ELECTRIC ELEVATORS

Minot Bldg., 111 Devonshire St., Boston

No.	Owner	Total	Sq. Ft.	Land	Building
545	Elmer F. Smith	$ 14,000	2,070	$ 7,200	$ 6,800
547	Willard Hutchins	19,000	2,070	7,200	11,800
549	Ida E. H. Spencer	19,000	2,070	7,200	11,800
551	Neil McNeil	13,000	2,070	7,200	5,800
553	Sally H. Ehrlich	14,000	2,070	7,200	6,800
555	John G. Moseley *et al.*	14,000	2,070	7,200	6,800
557, 559	George Francis	50,000	4,185	18,800	31,200
	Cor. Wellington				
561	John P. Pierce	30,000	2,137	12,800	17,200
563	J. Harris Niles	19,000	2,137	9,600	9,400
565	Oscar A. Ceppi	16,000	2,137	9,600	6,400
567	W. Stanley Tripp	30,000	2,137	12,800	17,200
569, 571	Louville V. Niles	53,700	3,684	22,100	31,600
573	Louville V. Niles	21,000	1,850	13,000	8,000
575	Louville V. Niles	74,000	3,500	35,000	39,000
	Cor. Massachusetts Avenue.				
599	Eva M. Nesson	141,000	13,937	69,000	72,000
	Cor. Northampton.				
607, 627	Alfred Bowditch *et al.* trs.	140,000	22,172	66,500	73,500
	Cor. Camden.				
	Cor. Ferdinand.				
	Ind. Corps of Cadets	449,000	28,025	224,200	224,800
162, 172	John W. Carter hrs.	80,800	7,260	50,800	30,000
174, 176	Benjamin Fitch	24,900	2,420	16,900	8,000
178, 180	Benjamin Fitch	24,900	2,420	16,900	8,000
182, 184	Henry M. Taylor *et al.*	24,900	2,420	16,900	8,000
186, 188	Henry M. Taylor *et al.*	24,900	2,420	16,900	8,000
194, 204	Allen A. Brown *et al.* trs.	147,600	9,728	87,600	60,000
	Cor. Isabella.				
	Robert Simpson *et al.* trs.	125,000	11,783	100,200	24,800
210, 214	W. Stanley Tripp	340,000	22,080	165,600	174,400
	Cor. Berkeley.				
216, 220	Albert C. Burrage	64,000	4,859	29,000	35,000
224, 228	B. & A. R. R. Co.	34,000	4,005	22,000	12,000
	Cor. Cazenove.				
254, 256	Charles G. Way	14,000	1,431	8,600	5,400
258, 260	Mary E. Clifford	14,000	1,524	9,100	4,900
262, 264	Mary F. Hodges	16,500	1,420	8,500	8,000
	Sec. Universalist Church	115,000	12,141	109,300	5,700
	Cor. Clarendon.				
278, 284	William J. Stober	105,500	6,940	55,500	50,000
286, 288	William J. Stober	46,800	3,832	26,800	20,000
290	New Eng. Trust Co. tr. *et al.*	13,900	2,375	9,500	4,400
292	Martha A. Perry *et al.*	12,000	2,245	9,000	3,000
294	Neil McNeil	12,000	2,115	8,500	3,500
296	Mary E. Storer	12,200	1,983	7,700	4,500
298	Margaret J. Tressy	13,700	1,933	7,700	6,000

WILLIAM E. McCOY & CO., REAL ESTATE AND INSURANCE
OFFICES: 451 Old South Bldg., Boston; 1345 Beacon Street, Brookline

LIST YOUR BUSINESS WITH US FOR SALE OR EXCHANGE FOR REAL ESTATE IN THE NEWTONS FOR FREE AND CLEAR PROPERTY.
We have several desirable pieces of free and clear Real Estate to Exchange for Boston Business Property and Residential Property.
Tels. 570, 424 N.N. 351 Brighton JOHN T. BURNS & SONS, Inc. 363 Centre Street, Newton Newtonville and Brighton

No.	Owner	Total	Sq. Ft.	Land	Building
300	Wilfred Bolster tr.	$15,000	1,800	$ 8,100	$ 6,900
302	Franklin Typographical Soc.	15,100	1,346	8,100	7,000
304	Frank W. Hunt *et al.*	23,500	2,249	13,500	10,000
306	Richard Blakie	22,500	2,249	13,500	9,000
308	Rosamond Rothery	17,800	1,877	11,300	6,500
310	William E. L. Dillaway	18,400	1,727	10,400	8,000
312	Henry V. Slack	25,000	2,425	15,200	9,800
316	James W. Brodbine hrs.	30,000	2,672	20,000	10,000
	Junc. Chandler.				
	Cor. Dartmouth.				
350	Jason S. Bailey	35,000	2,714	21,700	13,300
352	Jason S. Bailey	20,700	2,204	12,700	8,000
354	Jason S. Bailey	18,500	2,000	11,500	7,000
356	Jason S. Bailey	17,200	1,855	10,200	7,000
358	Bertha Ruther	15,300	1,688	9,300	6,000
360	William N. Ambler	12,300	1,505	8,800	3,500
362	Maria L. Tomlinson	13,500	1,463	8,000	5,500
364	Harlan P. Whitcomb	13,300	1,332	7,300	6,000
366	Harlan P. Whitcomb	13,000	1,280	7,000	6,000
368	Ellen A. Swan	11,000	1,085	6,000	5,000
370	Henry W. Taylor	12,600	1,169	7,600	5,000
372	Henry W. Taylor	13,400	1,697	8,900	4,500
374	Frank W. Hunt *et al.*	14,500	1,557	9,000	5,500
376	Frank W. Hunt *et al.*	14,000	1,419	8,500	5,500
378	Emogene S. Potter	13,000	1,150	8,000	5,000
380	Edward L. Bartlett	17,400	1,420	11,400	6,000
	Junc. Appleton.				
	Cor. West Canton.				
398, 400	Lydia J. C. Purington	28,900	1,881	13,200	15,700
402	Margaret Sheehan	11,200	1,600	7,200	4,000
404	Lily Unsworth	10,400	1,600	6,400	4,000
406	Henry W. Taylor	10,400	1,600	6,400	4,000
408	Leslie E. Farr	17,800	2,376	10,700	7,100
410	W. Stanley Tripp	12,600	1,467	6,600	6,000
412	S. Louise Warren	11,800	1,521	6,800	5,000
414	Rufus K. Atwood hrs.	13,500	1,890	8,500	5,000
416	Henry W. Taylor	13,000	1,890	8,000	5,000
418	Boston Safe D. & T. Co. tr.	14,800	2,305	9,800	5,000
420	Francis Peabody *et al.* trs.	14,800	2,300	9,800	5,000
422	Francis Peabody *et al.* trs.	13,900	2,097	8,900	5,000
424	Henry W. Taylor	13,000	1,889	8,000	5,000
426	Francis Peabody *et al.* trs.	12,600	1,681	7,600	5,000
428	Frederick B. Pitcher	12,400	1,473	7,400	5,000
430	William G. Henry	11,500	1,363	6,500	5,000
432	Sarah E. Neat *et al.* tr.	11,800	1,437	6,800	5,000
434	Arthur H. Vinal	15,900	2,079	9,900	6,000

HANOVER TRUST CO.
MOST CONVENIENT BANK TO DO BUSINESS WITH
COR. WASHINGTON AND WATER STREETS BOSTON

No.	Owner	Total	Sq. Ft.	Land	Building
436	W. Stanley Tripp	$17,600	2,277	$11,900	$ 5,700
438	W. Stanley Tripp	17,600	2,150	12,300	5,300
440	George W. Pope hrs.	17,000	1,950	11,700	5,300
	Cor. West Newton.				
474, 474A	Julia E. Sullivan	27,000	2,000	12,000	15,000
476	Guisseppi Cataldo *et al.*	13,000	1,909	5,700	7,300
478	Samuel Goldsmith	12,800	1,830	5,500	7,300
480	Annie D. Price	12,500	1,716	5,200	7,300
482	Louis Bijot	13,000	1,716	5,200	7,800
484	Katie A. Kerr	11,500	1,716	5,200	6,300
486	Geniveve Sullivan	12,000	1,909	5,800	6,200
488, 488A	Henry W. Taylor	18,300	2,539	10,200	8,100
496	Josiah W. Hayden	15,500	1,860	7,400	8,100
	Cor. Rutland Square.				
498	Dora B. Emery	12,000	1,780	5,300	6,700
500	Amelia Baldwin	12,000	1,780	5,300	6,700
502	James E. Byrne tr.	12,000	1,780	5,300	6,700
504	Flora Leverone	12,700	1,681	5,000	7,700
506	Sullivan Niles	13,000	1,780	5,300	7,700
508	Sullivan Niles	12,000	1,780	5,300	6,700
510	Edmund S. Sparrow tr.	21,500	3,334	13,300	8,200
	Cor. Concord Square.				
518	Walter Brock *et al.*	16,000	1,950	7,800	8,200
520	Elizabeth Ramsdell	14,700	1,909	5,700	9,000
522	Ida A. McGreevy	11,000	1,909	5,700	5,300
524	Charles Barnard	11,000	1,909	5,700	5,300
526	Charles E. Stratton	11,000	1,909	5,700	5,300
528	Jos. H. Lee *et al.*	11,000	1,920	5,700	5,300
530	Neil McNeil	10,000	1,909	5,700	4,300
532	Laurence V. Hart	15,200	1,900	6,700	8,500
534, 536	Chas. A. Jackson *et al.* trs.	30,000	1,971	7,900	22,100
	Cor. Worcester.				
542	J. Harris Niles	17,000	1,809	7,200	9,800
544	Michael J. Ward hrs.	10,700	1,753	5,300	5,400
546	Clara E. Gary tr.	10,700	1,756	5,300	5,400
548	Laurence V. Hart	10,700	1,756	5,300	5,400
550	Patrick Burke	10,700	1,762	5,300	5,400
552	Margaret Boyle	10,600	1,738	5,200	5,400
554	Margaret Boyle	10,600	1,734	5,200	5,400
556	Jas. J. Crosby *et al.*	10,500	1,707	5,100	5,400
558	Georgianna P. Federhen	10,500	1,708	5,100	5,400
560	New Eng. Christian Asso.	15,000	1,965	7,900	7,100
	Cor. West Springfield.				
564	Walter Brock *et al.* trs.	17,000	2,052	8,200	8,800

No.	Owner	Total	Sq. Ft.	Land	Building
566	Margaret L. White	$12,500	1,934	$ 5,800	$ 6,700
568	Grace P. Delano *et al.*	10,500	1,888	5,700	4,800
570	James D. Colt tr.	12,000	1,674	5,400	6,600
586	Ida E. H. Spencer	9,500	1,443	4,300	5,200
588	Ida E. H. Spencer	10,500	1,716	4,700	5,800
590	Samuel B. Hutchinson	10,000	1,537	4,200	5,800
592	Mathew J. Whittall	8,500	1,401	3,800	4,700
	African M. E. Church trs.	39,400	6,465	19,400	20,000
	Cor. Northampton.				
604, 608	Charles A. Williamson	33,000	2,579	10,300	22,700
610	Tillie Plumley *et al.*	24,200	3,293	9,200	15,000
612	Arthur D. Murray	24,200	3,302	9,200	15,000
614	Ella C. Glidden	24,200	3,298	9,200	15,000
616	Tillie Plumley *et al.*	24,200	3,306	9,200	15,000
618	Charles S. Dana *et al.* trs.	9,200	1,725	4,800	4,400
620	Alice Terwilligar	9,200	1,719	4,800	4,400
622, 624	Alice Terwilligar	10,000	1,725	5,600	4,400
	Cor. Camden.				

COLUMBUS SQUARE.

	Cor. Pembroke.				
3	Nute Charitable Asso., Inc.	26,900	1,770	8,900	18,000
4	Henry W. Taylor	11,500	1,715	5,200	6,300
5	Ida M. Hodsdon T.T.	12,000	1,743	5,200	6,800
6	Georgie E. Mann *et al.* trs.	10,500	1,743	5,200	5,300
7	Henrietta Winkler	11,000	1,494	4,500	6,500
8	Julia D. Swasey	11,500	1,701	5,100	6,400
9	Wm. E. Stoddard	11,500	1,701	5,100	6,400
10	Dana J. Walton	14,300	1,743	7,000	7,300
11	Julia E. Sullivan	28,500	1,764	10,500	18,000
	Cor. West Newton.				

CONCORD PLACE.

1	Stephen Smith hrs.	3,000	700	700	2,300
2	Stephen Smith hrs.	3,000	700	700	2,300
3	Stephen Smith hrs.	3,000	700	700	2,300
4	Stephen Smith hrs.	3,000	700	700	2,300
5	Stephen Smith hrs.	3,000	700	700	2,300
6	Stephen Smith hrs.	3,000	700	700	2,300

CONCORD SQUARE.

1	George A. Allison	8,500	2,035	4,100	4,400
3	Helen M. Scollay	7,900	1,858	3,200	4,700
5	Andrew J. Curry	7,900	1,858	3,200	4,700

We Specialize in NEWTON REAL ESTATE
Tels. 570, 424 N. N. 351 Brighton JOHN T. BURNS & SONS, Inc. 363 Centre St., Newton 807 Wash. St., Newtonville

No.	Owner	Total	Sq. Ft.	Land	Building
7	Bertha Mansfield	$ 7,900	1,858	$3,200	$4,700
9	Ada B. Stacey	8,400	1,858	3,900	4,500
11	Anna M. McCutcheon	9,000	1,858	3,200	5,800
13	Mary Bayfield	9,000	1,858	3,200	5,800
15	Alfred Hemenway T. T.	9,000	1,858	3,200	5,800
17	Minnie A. Longley	9,000	1,858	3,200	5,800
19	Jas. Griffin *et al.*	9,000	1,800	3,200	5,800
21	Charles F. Bannister	8,400	1,560	2,700	5,700
23	Charles F. Bannister	8,400	1,560	2,700	5,700
25	Mary M. Henton	8,700	1,963	3,400	5,300
27	Lucy I. Stein *et al.*	8,700	1,963	3,400	5,300
29	Sampson A. Callanan tr.	8,700	1,963	3,400	5,300
31	Annie F. Hogg	8,700	1,963	3,400	5,300
33	Esther W. Barrett	8,700	1,870	3,300	5,400
35	Minnie H. Hodsdon	8,700	1,870	3,300	5,400
37	Helen L. Allen	8,600	1,870	3,300	5,300
39	Clara G. McLauthlin	8,600	1,870	3,300	5,300
41	Esther W. Barrett	8,600	1,870	3,300	5,300
43	Otto Gebel	10,000	2,626	4,700	5,300
45	Daniel E. Holland	11,500	2,189	4,400	7,100
47	James M. Robinson tr.	11,000	2,050	4,100	6,900
4	Mary A. Hardy hrs.	7,000	1,760	3,500	3,500
6	Henry F. Johnson	7,600	1,638	2,900	4,700
8	Robert F. Coursey	7,600	1,638	2,900	4,700
10	Abby M. Lovejoy	7,600	1,638	2,900	4,700
12	Ellen M. Sweeney *et al.*	7,600	1,638	2,900	4,700
14	Ann M. Mitchell	7,600	1,638	2,900	4,700
16	Harriet Webster	7,600	1,638	2,900	4,700
18	Francis S. Hesseltine	7,600	1,638	2,900	4,700
20	Caroline G. Hesseltine	7,600	1,680	2,900	4,700
22	Margaret A. Conway *et al.*	7,600	1,638	2,800	4,800
24	Wilbert Soule	7,600	1,560	2,700	4,900
26	Esther W. Barrett	8,000	1,756	3,000	5,000
28	Charles W. Pratt *et al.*	8,000	1,743	3,000	5,000
30	Ellen A. Fernald	8,000	1,743	3,000	5,000
32	Catherine E. Elliott	8,000	1,743	3,000	5,000
34	Mary Morrison	8,200	1,743	3,000	5,200
36	LeRoy Neil	8,200	1,743	3,000	5,200
38	Esther W. Barrett	8,100	1,660	2,900	5,200
40	Oscar A. Marden	8,100	1,660	2,900	5,200
42	Horace T. Gove	9,900	2,433	4,900	5,000
44	Oscar J. Wright	10,400	2,120	4,200	6,200
46	Adeline L. Horgan	9,900	2,186	3,800	6,100

Before Renting or Buying in the NEWTONS BRIGHTON OR ALLSTON Let Us Show You Some Real Bargains
JOHN T. BURNS & SONS, Inc. 363 CENTRE ST., NEWTON WASHINGTON ST., BRIGHTON Tels. 570, 424 N. N. 351 Brighton

COPLEY SQUARE.

No.	Owner	Total	Sq. Ft.	Land	Building
	Proprs. Trinity Church	$2,056,000	45,647	$1,506,400	$549,600
	City of Boston	199,000	5,380	199,000	
	City of Boston	1,050,000	28,399	1,050,000	

CORTES STREET.

1	David F. Lee	9,000	1,496	3,700	5,300
3	Bessie Sheehan	8,000	1,360	3,400	4,600
5	George D. Moore	8,000	1,360	3,400	4,600
7	Ethel M. Woods	8,000	1,360	3,400	4,600
9	Mary E. Finnigan *et al.*	8,000	1,360	3,400	4,600
11	Hannah M. J. Nagle	8,000	1,360	3,400	4,600
11A	Hannah M. J. Nagle	8,000	1,360	3,400	4,600
15	Mary E. Finnigan *et al.*	8,800	1,360	3,400	5,400
17	Daniel E. Holland	12,800	1,360	3,400	9,400
19	Frank B. Fay	26,200	3,264	8,200	18,000
21	Frank B. Fay	17,400	2,176	5,400	12,000
23	Anna M. Jones	30,000	4,080	10,200	19,800
25	Allen A. Brown	40,000	5,474	15,000	25,000
	Trs. Chapel Good Shepherd	26,900	5,275	11,900	15,000
20	Trs. Chapel Good Shepherd	30,700	4,789	10,700	20,000
22	George Thompson	5,800	1,258	2,800	3,000
24	Harriet B. Cooke	5,800	1,258	2,800	3,000
26	Harriet B. Cooke	5,800	1,258	2,800	3,000
28	James F. Hovey *et al.*	5,800	1,258	2,800	3,000
30	Joseph Thompson	5,800	1,258	2,800	3,000
32	Ellen E. Sullivan	5,800	1,258	2,800	3,000
34	James Loudon hrs.	5,800	1,258	2,800	3,000
36	Emily B. Gibbs *et al.*	5,800	1,258	2,800	3,000
38	Helen E. Howes	5,800	1,258	2,800	3,000
40	Patrick J. Sullivan	5,800	1,258	2,800	3,000
42	James Loudon hrs.	5,800	1,258	2,800	3,000
44	Frank E. Buxton tr.	5,800	1,258	2,800	3,000
46	Arthur K. Brown	6,600	1,360	3,100	3,500

CUMBERLAND STREET.

1	Caroline L. Tombs tr.	17,000	1,720	5,200	11,800
17	Susan A. Viles	11,500	2,592	5,500	6,000
19	Joanna E. Hagerty	9,000	1,995	4,000	5,000
21	Walter K. Emmons	9,000	1,994	4,000	5,000

HANOVER TRUST CO.
MOST CONVENIENT BANK TO DO BUSINESS WITH
COR. WASHINGTON AND WATER STREETS BOSTON

No.	Owner	Total	Sq. Ft.	Land	Building
23	Harry Gazulis	$ 9,000	2,002	$ 4,000	$ 5,000
25	George P. Anderson	8,500	1,997	4,000	4,500
27	Helen J. Crane	9,000	2,008	4,000	5,000
29	Henry H. Sprague	8,800	1,899	3,800	5,000
31	Rose Heller	8,600	1,940	3,600	5,000
10, 12	Hammond V. Hayes Cor. St. Botolph.	36,000	4,002	12,000	24,000
14	Walter K. Emmons	15,000	2,325	7,000	8,000
16	John W. Smith	11,000	2,244	4,500	6,500
18	Geraldine U. Fuchs *et al.*	9,500	2,243	4,500	5,000
20	Amy S. Greene *et al.*	9,500	2,243	4,500	5,000
22	Charles J. Groves	9,000	2,243	4,000	5,000
24	Daniel Goodnow	8,000	2,243	4,000	4,000
26	Mary J. Cavanaugh	8,000	2,243	4,000	4,000
28	Henry H. Sprague	8,000	2,230	4,000	4,000
30	Lottie MacDougal	7,500	2,130	3,500	4,000
	DALTON STREET.				
11	John S. Cronin	10,700	1,093	2,700	8,000
11A	Maria A. Trainor	11,000	1,857	4,600	6,400
15	John J. McGlinchey	11,000	2,200	5,000	6,000
17	John J. McGlinchey	11,000	2,200	5,000	6,000
19	Helen H. Torrey	11,000	2,200	5,000	6,000
21	Helen H. Torrey	11,000	2,200	5,000	6,000
23	Bridget A. Bagwell	11,000	2,200	5,000	6,000
25	Edw. T. Blanchard *et al.*	11,500	2,211	5,000	6,500
	Boston & Albany R. R. Co.	20,900	13,913	20,900	
8	Nathan Matthews *et al.* trs.	20,900	2,653	9,900	11,000
	City of Boston Cor. Scotia.	282,000	37,300	97,000	185,000
	George B. Wilbur	14,000	5,378	14,000	
74	George B. Wilbur	19,500	3,016	5,200	14,300
	DARTMOUTH STREET.				
9	Mary Galleni	7,000	776	2,500	4,500
11	Michael W. Dowd	7,000	986	3,200	3,800
11½	Helen B. Jones	7,000	960	3,100	3,900
15	Edwin S. Drowne	7,100	986	3,200	3,900
17	James A. Walsh *et al.*	7,100	988	3,200	3,900
19	Annita P. Emery Cor. Montgomery.	8,900	986	3,900	5,000

Newton Real Estate TO SELL RENT EXCHANGE See Us First!
Tels. 570, 424 N.N. 351 Brighton JOHN T. BURNS & SONS, Inc. 363 Centre St., 807 Washington St., NEWTON NEWTONVILLE

No.	Owner	Total	Sq. Ft.	Land	Building
25	Arthena Wiggin	$ 11,000	1,500	$ 4,900	$ 6,100
27	August Damm	11,000	1,500	4,900	6,100
29	Abraham Shapira trs.	11,000	1,500	4,900	6,100
31	Fannie W. White	12,000	1,500	4,900	7,100
61	John H. Devine tr. *et al.*	9,300	1,676	6,300	3,000
63	Jacob Tarplin	7,900	1,102	3,900	4,000
65	Samuel Goldsmith	8,500	1,102	4,400	4,100
	Cor. Dartmouth Place.				
67	Neil McNeil	9,000	1,444	6,100	2,900
69	Neil McNeil	7,400	1,406	4,900	2,500
71	Nathan L. Amster	7,400	1,406	4,900	2,500
73	Thos. W. Davis hrs.	13,800	1,444	6,800	7,000
	Cor. Appleton.				
79	Ellen B. Thayer *et al.*	8,800	1,460	5,800	3,000
81	George A. Leland *et al.* trs.	8,800	1,560	6,200	2,600
83	Mary A. Dolan	9,100	1,533	6,100	3,000
85	Caroline E. Robinson	9,100	1,533	6,100	3,000
87	Richard E. Ellis	10,000	1,533	6,900	3,100
	Cor. Lawrence.				
109, 111	Cornelius Keefe	42,000	2,938	23,500	18,500
113, 113A	Katherine A. Brothers	20,600	1,800	12,600	8,000
115, 115A	Katherine A. Brothers *et al.*	19,800	1,800	10,800	9,000
117, 117A	Cornelius Keefe	16,800	1,800	10,800	6,000
119	Francis E. Hathaway hrs.	14,000	1,800	10,800	3,200
121	Andreas Blume	14,000	1,800	10,800	3,200
123	Roswell L. Hallstrom	14,000	1,800	10,800	3,200
125	Ida Benari *et al.*	14,000	1,800	10,800	3,200
127	N. Y., N. H. & H. R. R. Co.	14,500	1,890	11,300	3,200
129	Bertha Ruther	14,500	1,890	11,300	3,200
131	Julia Gryzmish	17,000	1,890	12,300	4,700
133, 135	N. Y., N. H. & H. R. R. Co.	29,400	1,935	19,400	10,000
	Cor. Buckingham.				
	N. Y., N. H. & H. R. R. Co.	361,200	18,241	111,200	250,000
	(Back Bay Station.)				
161, 175	Eben D. Jordan *et al.* trs.	529,000	27,668	276,700	252,300
	Cor. Stuart.				
10	Chelles C. Byam	7,800	1,543	3,900	3,900
12	Walter R. Dyer	6,000	1,072	2,700	3,300
14	Sherburne M. Merrill	5,500	1,072	2,700	2,800
16	Jacob Tarplin	6,000	1,150	2,900	3,100
18	Charles A. Adams	6,000	1,072	2,700	3,300
20	Mary A. Smith	6,200	1,155	2,900	3,300
22	Mary Nichols *et al.*	8,500	1,155	3,500	5,000
24	George E. Beckett	13,800	1,600	4,800	9,000
26	Saul Weiss	8,800	1,600	4,000	4,800

No.	Owner	Total	Sq. Ft.	Land	Building
28	Daniel Goodnow	$ 8,500	1,600	$ 4,000	$ 4,500
30	Colin W. MacDonald	8,500	1,600	4,000	4,500
32	Eliza Neat	9,000	1,600	4,400	4,600
34	Ewen A. Clark	6,700	1,335	3,700	3,000
36	Harriet M. Young	6,300	1,335	3,300	3,000
38	Agnes C. Fulton	6,300	1,335	3,300	3,000
40	Agnes C. Fulton	6,300	1,335	3,300	3,000
42	Ellen D. Thayer *et al.*	6,300	1,335	3,300	3,000
44	Erastus B. Badger	6,300	1,335	3,300	3,000
	Cor. Warren Avenue.				
46	Ella F. Moran	8,200	1,338	4,000	4,200
104	Lydia P. Thomson	19,900	2,200	14,300	5,600
106	Matilda A. Whitney	15,600	2,200	12,100	3,500
108	Bertha Ruther	14,000	2,100	11,600	2,400
110	Bertha Ruther	14,000	2,100	11,600	2,400
112	Helen H. Torrey	14,000	2,100	11,600	2,400
114	Helen H. Torrey	14,000	2,100	11,600	2,400
116	Albert N. Wood	18,000	2,100	11,500	6,500
118	Helen H. Torrey	14,500	2,100	11,500	3,000
120	Geo. H. Tinkham *et al.*	37,500	4,992	27,500	10,000
124	Geo. H. Tinkham *et al.*	18,600	2,470	13,600	5,000
126, 128	James F. Connor	48,500	4,465	33,500	15,000
	Cor. Harwich.				
130	N. Y., N. H. & H. R. R. Co.	61,000	4,000	36,000	25,000
	Boston & Prov. R. R. Co.	40,200	4,462	40,200	
150	W. Parker Morse	165,000	10,518	105,000	60,000
	M. Douglas Flattery	150,000	8,000	96,000	54,000
192	Freeman Wight*et al.*	90,000	5,793	69,500	20,500
194	Cornelia Channing	42,000	2,812	33,700	8,300
196	Frank W. Hunt *et al.*	39,000	2,500	27,500	11,500
198	Frank W. Hunt *et al.*	34,000	2,500	27,500	6,500
200	Herbert L. Burwell devs.	32,200	2,500	27,500	4,700
202	Frank W. Hunt *et al.*	32,200	2,500	27,500	4,700
204	Frank W. Hunt *et al.*	32,300	2,500	27,500	4,800
206	Edna A. Hall dev.	30,000	2,500	28,100	1,900
208	The S. S. Pierce Co.	65,500	2,500	52,500	13,000
	Cor. Blagden.				
	Boston Public Library	4,000,000	74,489	1,884,700	2,115,300
	Cor. Boylston.				

DARTMOUTH PLACE.

1	Robert H. Gardiner tr.	4,100	1,140	2,400	1,700
2	Anna Schneidt	3,700	1,130	2,100	1,600
3	M. Emmie Quincy tr.	3,600	1,095	2,000	1,600
4	William D. Sohier *et al.*	3,600	1,095	2,000	1,600
5	Thomas M. Smith	3,600	1,095	2,000	1,600

If you want a Building, Store Chamber, Loft or Office in any part of Boston, let us know. We have large lists of places, several not known to be in the market.

E. T. REDMOND & CO.

Boston Real Estate Brokers and Agents

85 Devonshire St. **Telephone, Main 3114**

No.	Owner	Total	Sq. Ft.	Land	Building
6	Nellie E. Shea	$3,600	1,095	$2,000	$1,600
7	Annie M. Kelley T. T.	3,600	1,095	2,000	1,600
8	M. Emmie Quincy tr.	3,600	1,095	2,000	1,600
9	Jacob Tarplin	3,600	1,095	2,000	1,600
10	Jacob Tarplin	3,400	1,020	1,800	1,600
11	Jacob Tarplin	3,400	1,020	1,800	1,600
12	Thomas M. Smith	3,400	1,020	1,800	1,600
12½	Hannah I. Tarplin	3,400	1,020	1,800	1,600
14	Thomas M. Smith	3,400	1,020	1,800	1,600
15	Annie F. Carleton	3,400	1,020	1,800	1,600
16	M. Emmie Quincy tr.	3,400	1,020	1,800	1,600
17	Wm. A. Gardner *et al.*	3,400	1,020	1,800	1,600
18	Mary Ellen Coghlan gdn.	3,400	1,020	1,800	1,600
19	Alexander Nicholson	3,400	1,020	1,800	1,600
20	Adelaide E. Swift	3,400	1,020	1,800	1,600
21	Abram J. Berkwitz	3,400	1,020	1,800	1,600
22	Abram J. Berkwitz	3,400	1,020	1,800	1,600
23	Jacob Tarplin	3,400	1,020	1,800	1,600

DILWORTH STREET.

	Cor. Northampton.				
1	John L. Wright	7,000	1,319	2,000	5,000
3	Jesse Goode *et al.* trs.	6,000	1,564	1,500	4,500
5	Charles F. Heywood	6,000	1,537	1,500	4,500
7	Charles F. Heywood	6,000	1,537	1,500	4,500
9	Charles F. Heywood	6,000	1,537	1,500	4,500
11	Charles F. Heywood	6,000	1,537	1,500	4,500
13	Charles F. Heywood	6,000	1,537	1,500	4,500
15	Charles F. Heywood	6,000	1,537	1,500	4,500
17	Charles F. Heywood	6,000	1,537	1,500	4,500
19	Ida Council	6,000	1,564	1,500	4,500
21	Agnes K. Sweeney	6,700	1,319	1,700	5,000
	Cor. Camden.				
2	William G. Fairbanks	6,300	943	1,600	4,700
4	William G. Fairbanks	5,800	900	1,400	4,400
6	William G. Fairbanks	5,900	1,507	1,500	4,400
8	Robert E. Price	5,900	1,545	1,400	4,500
10	Lottie S. Robinson	5,900	1,442	1,400	4,500
12	Frances J. Douglas	5,900	1,431	1,400	4,500
14	Frances J. Douglas	5,900	1,420	1,400	4,500
16	James Skinner	5,900	1,408	1,400	4,500
18	James Skinner	5,900	1,397	1,400	4,500
20	James Skinner	5,900	1,385	1,400	4,500
22	Frances J. Douglas	5,900	1,413	1,400	4,500
24	John A. McNamara	6,500	1,340	1,800	4,700

DUNDEE STREET.

No.	Owner	Total	Sq. Ft.	Land	Building
15, 17	Alfred A. Hewett	$ 7,000	1,512	$ 3,000	$ 4,000
19, 21	Alfred A. Hewett	6,200	1,110	2,200	4,000
23	Rachel Robinson	5,200	1,110	2,200	3,000
25	Simon Kotzen	5,200	1,110	2,200	3,000
27	Celia Shurdut	5,700	1,110	2,200	3,500
29	Rachel Robinson	4,600	1,110	2,200	2,400
31	Simon Kotzen	4,000	1,110	1,700	2,300
33	Simon Kotzen	4,000	1,110	1,700	2,300
35	William B. Cooper	4,000	1,110	1,700	2,300
37	Robert J. Douglas	4,500	1,110	1,700	2,800
39	Simon Kotzen	4,600	1,210	1,800	2,800
41	Moses Williams *et al.* trs.	4,500	1,110	1,700	2,800
43	Simon Kotzen	4,000	1,110	1,700	2,300
45	Simon Kotzen	4,000	1,090	1,700	2,300
47	Mary E. Litchfield *et al.* trs.	5,000	1,130	1,700	3,300
53	Mary E. Litchfield *et al.* trs.	5,000	1,110	1,700	3,300
55	Simon Kotzen	5,000	1,110	1,700	3,300
57	Simon Kotzen	5,000	1,110	1,700	3,300
59	Mary E. Litchfield *et al.* trs.	4,800	1,110	1,700	3,100
61	Robert S. Barlow *et al.* trs.	4,700	1,110	1,700	3,000
63	Robert S. Barlow *et al.* trs.	4,700	1,110	1,700	3,000
65	Joseph H. Pearl	4,700	1,110	1,700	3,000
67	Robert S. Barlow *et al.* trs.	4,700	1,110	1,700	3,000
69	Robert S. Barlow *et al.* trs.	5,000	1,362	2,000	3,000
71	Fred M. Lamson *et al.* trs.	40,000	4,044	13,000	27,000
	Cor. Dalton.				
10	Claude H. Fleming	6,500	1,105	2,200	4,300
12	Jesse Goode *et al.* trs.	5,300	1,155	2,000	3,300
14	Jesse Goode *et al.* trs.	5,300	1,156	2,000	3,300
16	Nathan Matthews *et al.* trs.	5,300	1,157	2,000	3,300
18	Nathan Matthews *et al.* trs.	5,300	1,158	2,000	3,300
20	Nathan Matthews *et al.* trs.	5,000	1,158	2,000	3,000
22	Nathan Matthews *et al.* trs.	5,000	1,159	2,000	3,000
24	Nathan Matthews *et al.* trs.	4,900	1,160	1,900	3,000
26	Nathan Matthews *et al.* trs.	4,900	1,161	1,900	3,000
28	Nathan Matthews *et al.* trs.	4,900	1,161	1,900	3,000
30	Nathan Matthews *et al.* trs.	4,900	1,162	1,900	3,000
32	Nathan Matthews *et al.* trs.	4,900	1,163	1,900	3,000
34	Nathan Matthews *et al.* trs.	4,900	1,164	1,900	3,000
36	Nathan Matthews *et al.* trs.	4,900	1,165	1,900	3,000
38	Nathan Matthews *et al.* trs.	4,900	1,165	1,900	3,000
40	Nathan Matthews *et al.* trs.	4,900	1,166	1,900	3,000

A. B. SEE ELECTRIC ELEVATORS

Minot Bldg., 111 Devonshire St., Boston

No.	Owner	Total	Sq. Ft.	Land	Building
42	Nathan Matthews *et al.* trs.	$ 4,900	1,167	$ 1,900	$ 3,000
44	Nathan Matthews *et al.* trs.	4,900	1,168	1,900	3,000
46	Nathan Matthews *et al.* trs.	4,900	1.169	1,900	3,000
48	Nathan Matthews *et al.* trs.	4,900	1,169	1,900	3,000
50	Nathan Matthews *et al.* trs.	4,900	1,170	1,900	3,000
52	Nathan Matthews *et al.* trs.	4,900	1,171	1,900	3,000
54	Nathan Matthews *et al.* trs.	4,900	1,172	1,900	3,000
56	Nathan Matthews *et al.* trs.	4,900	1,172	1,900	3,000
58	Nathan Matthews *et al.* trs.	4,900	1,173	1,900	3,000
60	Nathan Matthews *et al.*	4,900	1,174	1,900	3,000
62	Nathan Matthews *et al.* trs.	4,900	1,175	1,900	3,000
64	Nathan Matthews *et al.* trs.	4,900	1,175	1,900	3,000
66	Nathan Matthews *et al.* trs.	5,300	1,176	2,300	3,000

DURHAM STREET.

	Cor. St. Botolph.				
1	Jane M. Hamilburg	12,000	2,325	6,700	5,300
3	Janet R. Morse *et al.* trs.	17,000	2,713	5,400	11,600
5	Janet R. Morse *et al.* trs.	16,000	2,711	5,400	10,600
7	Janet R. Morse *et al.* trs.	15,500	2,695	5,000	10,500
9	Janet R. Morse *et al.* trs.	15,500	2,695	5,000	10,500
11	Janet R. Morse *et al.* trs.	15,000	2,695	4,400	10,600
15	Janet R. Morse *et al.* trs.	14,500	2,705	4,400	10,100
17	Janet R. Morse *et al.* trs.	14,000	2,626	4,300	9,700
2	Mabel C. Woodworth	8,500	1,648	3,300	5,200
4	Katherine G. L. Foster	8,000	1,580	3,100	4,900
6	Charlotte L. Bell tr.	8,000	1,580	3,100	4,900
8	George H. Hartshorn *et al.*	8,000	1,580	3,100	4,900
10	Joseph Ternan	8,000	1,580	3,100	4,900
12	George S. Mahoney devs.	7,500	1,580	3,100	4,400
14	Caroline R. Goodwin	7,500	1,580	3,100	4,400
16	Mary W. Tucker	7,500	1,580	3,100	4,400
18	Nellie H. Crowell	7,000	1,648	2,700	4,300

EXETER STREET.

	Boston Athletic Assoc.	375,000	15,300	153,000	222,000
90	Nathan Matthews	185,000	5,700	85,500	99,500
	Cor. Blagden.				
85	James C. Ayer *et al.* trs.	550,000	13,140	236,500	313,500
	Cor. Boylston.				
	N. Y. C. & H. R. R. Co.	477,000	40,800	469,200	7,800
	Cor. Huntington Avenue.				

FALMOUTH STREET.

No.	Owner	Total	Sq. Ft.	Land	Building
29	Ida A. McGreevy	$ 10,000	2,156	$ 4,800	$ 5,200
31	Ida A. McGreevy	10,000	2,166	4,800	5,200
33	Nathan Matthews *et al.* trs.	8,500	2,166	4,800	3,700
35	Annie L. Wilbur	10,000	2,166	4,800	5,200
37	Jacob Zager	10,000	2,166	4,800	5,200
39	Jacob Zager	10,000	2,166	4,800	5,200
41	Helen H. Torrey	12,000	2,600	5,800	6,200
43	Thomas M. Smith	12,000	2,600	5,800	6,200
45	Jos. P. Logue	12,000	2,600	5,800	6,200
47	Wm. D. Lee	12,000	2,600	5,800	6,200
49	Jos. P. Logue	12,000	2,600	5,800	6,200
51	Nathan Matthews *et al.* trs.	22,000	2,851	10,000	12,000
	Cor. Dalton.				
65, 67	Fred M. Lamson *et al.* trs.	4,500	742	1,500	3,000
69, 71	Fred M. Lamson *et al.* trs.	37,000	2,271	10,200	26,800
	Cor. Norway.				
	Ira O. Knapp *et al.*	1,924,500	33,202	124,500	1,800,000
	Cor. St. Paul.				
107	Archibald McLellan *et al.*	458,000	31,748	87,300	370,700
117	Fred M. Lamson *et al.* trs.	27,500	4,679	17,500	10,000

18, 22	George Grow Auto. Co.	65,500	8,361	25,000	40,500
	Junc. Belvidere.				
24	Nathan Matthews *et al.* trs.	10,500	1,845	4,200	6,300
26	Benjamin D. Hyde	10,500	1,845	4,200	6,300
28	Nathan Matthews *et al.* trs.	10,500	1,845	4,200	6,300
30	Nathan Matthews *et al.* trs.	10,500	1,890	4,300	6,200
32	Daniel Swan	11,000	2,025	4,600	6,400
34	Daniel Swan	11,000	2,025	4,600	6,400
36	Helen H. Torrey	11,000	2,025	4,600	6,400
38	Harlow H. Rogers T. T.	11,000	2,025	4,600	6,400
40	John Ferrari	11,000	2,025	4,600	6,400
42	Helen H. Torrey	11,000	2,025	4,600	6,400
44	Helen H. Torrey	11,000	2,025	4,600	6,400
46	Antonio Pellegrini	11,000	2,025	4,600	6,400
48	Maud L. Phelps	11,000	2,025	4,600	6,400
50	Angeline M. Caverly	11,000	2,025	4,600	6,400
52	Pauline Strater	11,500	2,160	4,700	6,800
54	Fred M. Lamson *et al.* trs.	13,800	2,295	6,300	7,500
56	Fred M. Lamson *et al.* trs.	15,500	1,175	3,500	12,000
58	Fred M. Lamson *et al.* trs.	5,300	975	2,900	2,400

FARNUM PLACE.

No.	Owner	Total	Sq. Ft.	Land	Building
1	Kate McGrail	$ 2,000	3,527	$ 1,300	$ 700
3	David Towner *et al.*	900	1,578	500	400
2	James Laffey hrs.	1,100	1,984	700	400

FENCOURT STREET.

Lot 1	James C. Ayer *et al.* trs.	3,500	2,337	3,500	
Lot 2	James C. Ayer *et al.* trs.	3,100	2,121	3,100	
1	Morris Jacobs	4,900	942	1,900	3,000

FENWAY.

	Boston Medical Library	196,000	12,000	72,000	124,000
22	Robert S. Peabody *et al.*	55,000	4,000	20,000	35,000
24	Moorfield Storey *et al.*	60,000	4,000	20,000	40,000
26	Fanny Foster	65,000	4,000	20,000	45,000
28	Julia P. Thayer	78,000	5,640	28,000	50,000
30	Alice R. Thayer	45,000	3,360	16,800	28,200
32	Alfred C. Bowditch *et al.* trs.	30,000	3,000	15,000	15,000
34	Charles L. Austin	33,000	3,000	15,000	18,000
36	Louis Rosenbaum	28,000	3,000	15,000	13,000
38	Henry Rosenbaum	28,000	3,000	15,000	13,000
40	Mary C. Hill	31,000	3,000	15,000	16,000
42	Emma L. Coleman	30,500	3,000	15,000	15,500
44	The Beta Corporation	31,500	3,000	15,000	16,500
46	Winthrop P. Mandell *et al.*	29,000	3,000	15,000	14,000
48	Harrietta S. Foster	31,500	3,000	15,000	16,500
50	Carl Muck	30,000	3,000	15,000	15,000
52	Richard C. Storey	38,500	3,000	15,000	23,500
54	John L. Grandin	53,500	3,600	21,500	32,000
56	Frederic Parker *et al.* trs.	304,000	12,000	54,000	250,000
	William T. Russell *et al.* trs.	101,900	6,730	26,900	75,000
Lots 3 & Pt. 2	Clement S. Houghton	10,900	3,360	10,900	
Lot 4	Clement S. Houghton	10,000	3,120	10,000	
Lot 5	Clement S. Houghton	10,000	3,120	10,000	
Lot 6 & Pt. 7	Henry D. Burnham	11,500	3,840	11,500	
Pts. Lots 7 to 11	Bayard Thayer	41,000	12,600	41,000	
Pts. Lots 11 to 12	C. R. Simpkins *et al.*	14,800	4,560	14,800	
Lot 84	Arthur H. Cicotte	88,000	6,259	20,300	67,700
Lot 80	Arthur H. Cicotte	87,000	5,981	19,400	67,600
Lot 17	Max Uroff	9,100	3,641	9,100	
90	Jennie H. Nicholas	112,000	9,240	30,000	82,000
	Herman W. Winthrop	9,800	3,000	9,800	

THE NEW ENGLAND TRUST CO.
No. 135 Devonshire Street
BOSTON, MASS.

Acts as Custodian of Property or as Agent on Real Estate during absence of owner.

A. B. SEE ELECTRIC ELEVATORS

Minot Bldg., 111 Devonshire St., Boston

No.	Owner	Total	Sq. Ft.	Land	Building
96	Students House Corp.	$ 69,600	6,000	$ 19,600	$ 50,000
	Charlotte W. Baylies	9,800	3,000	9,800	
102, 104	Steward Club Corp.	79,300	9,000	29,300	50,000
	Otis Shepard hrs.	9,800	3,000	9,800	
	Otis Shepard hrs.	9,800	3,000	9,800	
	Otis Shepard hrs.	9,800	3,000	9,800	
114	Jennie H. Nicholas	106,000	6,360	20,700	85,300
140	Old Colony Trust Co. trs.	690,800	69,373	190,800	500,000

FERDINAND STREET.

2	Trs. Chapel Good Shepherd	10,900	1,536	6,900	4,000
4	Trs. Chapel Good Shepherd	10,500	1,434	6,500	4,000
6	Trs. Chapel Good Shepherd	13,200	1,836	9,200	4,000
	Cor. Cortes.				
8	Caroline F. Moulton	19,600	2,112	11,600	8,000
10	George D. Moore	8,900	1,386	4,900	4,000
12	Mary A. Dolan	8,600	1,326	4,600	4,000
14	Mary A. Dolan	9,500	1,578	5,500	4,000
16	Edgar G. Hatheway	9,000	1,434	5,000	4,000
	Cor. Isabella.				
	Henry N. Sweet tr.	100,000	6,762	33,800	66,200
36	Daniel L. White	44,300	8,271	34,200	10,100
40	Alfred Bowditch *et al.* trs.	72,400	11,635	52,400	20,000

FIELD STREET.

5, 7, 9, W. side	Johanna H. Mulder	2,500	2,592	1,500	1,000
11	William Merrill	1,200	1,380	800	400
13	Jacob Shaffer	1,600	1,206	1,300	300
r. 13	Gonrad Adami, Jr.	1,600	3,770	1,300	300
17	Anna H. Fallon	1,900	1,440	700	1,200
21, 19	Sophie Wolf *et al.*	5,100	4,649	2,100	3,000
25, 27	Wm. H. Emery	4,900	6,416	2,900	2,000
29	Wm. G. Burrows	3,400	3,903	1,800	1,600
31, 33	Tina Van Aartsen	8,500	5,046	2,500	6,000
37, 39	Tina Van Aartsen	8,800	6,132	2,800	6,000
41, 43	Edward A. Janse	8,600	5,151	2,300	6,300
47	Thomas W. Norman	7,600	5,887	2,600	5,000
E. side	United Drug Co.	2,400	5,433	2,400	
	Madison Ct.				
N. side	United Drug Co.	2,100	4,728	2,100	
N. side	Joanna Donovan	4,300	8,004	3,000	1,300
5	Jaspriena Hanson	2,500	3,600	2,000	500
N. side	Etta M. Lee	2,100	3,200	2,100	
N. side	Sarah E. Bradlee tr.	2,000	2,800	2,000	

No.	Owner	Total	Sq. Ft.	Land	Building
2, 4	Peter Gilligan	$ 7,800	1,800	$1,800	$6,000
10	Frederick Bleiler	1,200	1,241	700	500
8, 2	Frederick Bleiler	8,400	4,824	3,900	4,500
32	Wm. G. Burrows	1,600	1,921	900	700
30	Wm. G. Burrows	1,800	2,142	1,000	800
26	Wm. G. Burrows	3,100	4,439	2,000	1,100
24	Leslie Hastings	4,300	6,877	3,100	1,200
18	Julia Heintz hrs.	1,100	1,251	600	500
16	Frederick Heintz	1,100	1,196	600	500
14	Maria Little	2,100	2,198	1,100	1,000
46	Catherina D. Palmer *et al.*	900	1,006	500	400
44	Edw. A. Janse	2,700	3,185	1,400	1,300
40, 40*r*.	Maria E. Palmer	2,200	3,871	1,700	500
36	Adam Willhauck *et al.*	1,900	1,437	700	1,200
34	Adam Willhauck *et al.*	1,400	1,533	700	700
56	Valued at 39 Mechanic St.				
W. side	Josie E. Evans	200	276	200	

FOLLEN STREET.

7	Nathan Matthews *et al.* trs.	9,300	2,152	3,800	5,500
9	Nathan Matthews *et al.* trs.	8,500	2,100	3,700	4,800
11	Nathan Matthews *et al.* trs.	8,500	2,100	3,700	4,800
13	Nathan Matthews *et al.* trs.	8,500	2,100	3,700	4,800
15	Nathan Matthews *et al.* trs.	8,500	2,100	3,700	4,800
17	Nathan Matthews *et al.* trs.	8,500	2,100	3,700	4,800
19	Nathan Matthews *et al.* trs.	8,500	2,100	3,700	4,800
21	Nathan Matthews *et al.*	8,500	2,100	3,700	4,800
23	Nathan Matthews *et al.* trs.	8,000	2,152	3,200	4,800

6	Herbert L. Marsh	11,500	1,258	2,700	8,800
8	William I. Monroe tr.	9,500	1,799	3,500	6,000
10	Oliver J. M. Gilman	8,000	1,576	3,100	4,900
12	Martha B. Green hrs.	8,000	1,559	3,100	4,900
14	Oscar V. Martin *et al.*	8,000	1,561	3,100	4,900
16	Daniel L. Smith	8,000	1,570	3,100	4,900
18	William G. Williams	8,000	1,550	3,100	4,900
20	William G. Williams	8,000	1,404	2,800	5,200
22	William G. Williams	7,500	1,445	2,500	5,000

A. B. SEE ELECTRIC ELEVATORS

Minot Bldg., 111 Devonshire St., Boston

FORSYTH STREET.

(Formerly Bryant Street.)

No.	Owner	Total	Sq. Ft.	Land	Building
46	Fannie Hershenson	$ 47,300	6,770	$ 6,800	$40,500
50	Fannie Hershenson	49,300	5,355	5,400	43,900
54	Fannie Hershenson	39,800	3,987	4,000	35,800
Lot 8	James C. Ayer *et al.* trs.	2,000	1,318	2,000	
Lot 9	James C. Ayer *et al.* trs.	2,200	1,471	2,200	
Lot 10	James C. Ayer *et al.* trs.	2,300	1,550	2,300	
Lot 11	James C. Ayer *et al.* trs.	2,000	1,350	2,000	
Lot 12	James C. Ayer *et al.* trs.	2,100	1,435	2,100	
	Joseph W. Berry	300	341	300	
	Boston & Prov. R. R. Co.	23,300	23,337	23,300	
	Boston & Prov. R. R. Co.	111,500	123,885	111,500	
53	Trs. Tufts Medical College	6,900	3,766	5,100	1,800
145	Bartholomew D. Connolly	2,400	1,154	600	1,800
151	John J. Moran	2,600	3,298	1,600	1,000
W. Side	Gertrude Putnam	900	2,025	900	
W. Side	Gertrude Putnam	900	1,723	900	
W. Side	Edw. C. Donnelly *et al.*	5,600	11,296	5,600	
159	Valued on Ruggles St.				
W. Side	Old Colony Railroad Co.	400	615	400	

GAINSBOROUGH STREET.

1	Old Colony R. R. Co.	3,900	930	900	3,000
3	Old Colony R. R. Co.	3,900	926	900	3,000
5	Sherburne M. Merrill	4,100	1,033	1,100	3,000
7	Sherburne M. Merrill	4,100	1,020	1,100	3,000
9	Ellridge K. Newhall tr.	4,100	1,019	1,100	3,000
11	John M. Doherty tr.	4,100	1,022	1,100	3,000
13	Lawrence A. Ford *et al.* trs.	4,100	1,020	1,100	3,000
15	Catherine E. Doherty	4,200	1,013	1,200	3,000
17	Margaret L. Gainey	4,200	1,012	1,200	3,000
19	John M. Doherty tr.	4,200	1,110	1,200	3,000
21	Bradford S. Turpin	4,300	1,020	1,300	3,000
27	Oliver C. Faust	8,200	1,120	2,200	6,000
29	Oliver C. Faust	8,600	1,170	2,600	6,000
31	Putnam Hotel Co.	11,500	1,168	2,900	8,600
33	Putnam Hotel Co.	11,500	1,110	2,900	8,600
69	Wash. B. Thomas *et al.*	27,900	4,085	6,100	21,800
71	Addie R. French *et al.*	15,500	1,908	2,900	12,600
73	Addie R. French *et al.*	15,500	1,908	2,900	12,600
75	Joseph E. Worcester tr.	19,000	2,453	3,700	15,300
77	Joseph E. Worcester tr.	19,000	2,453	3,700	15,300
79	Joseph E. Worcester tr.	19,000	2,453	3,700	15,300
81	Joseph E. Worcester tr.	19,000	2,453	3,700	15,300
83	Joseph E. Worcester tr.	19,000	2,453	3,700	15,300

No.	Owner	Total	Sq. Ft.	Land	Building
85	Joseph E. Worcester tr.	$19,000	2,453	$ 3,700	$15,300
87	Joseph E. Worcester tr.	19,000	2,453	3,700	15,300
89	Joseph E. Worcester tr.	19,000	2,453	3,700	15,300
91	Joseph E. Worcester tr.	19,000	2,453	3,700	15,300
93	Joseph E. Worcester tr.	19,000	2,453	3,700	15,300
95	Joseph E. Worcester tr.	19,000	2,453	3,700	15,300
97	Joseph E. Worcester tr.	19,000	2,453	3,700	15,000
99	Joseph E. Worcester tr.	19,000	2,453	3,700	15,300
101	Joseph E. Worcester tr.	19,000	2,453	3,700	15,300
103	Joseph E. Worcester tr.	19,000	2,453	3,700	15,300
105	Joseph E. Worcester tr.	19,000	2,453	3,700	15,300
107	Joseph E. Worcester tr.	19,000	2,453	3,700	15,300
109	Joseph E. Worcester tr.	19,000	2,453	3,700	15,300
111	Joseph E. Worcester tr.	19,000	2,453	3,700	15,300
113	Joseph E. Worcester tr.	19,000	2,453	3,700	15,300
115	Joseph E. Worcester tr.	24,000	2,668	5,300	18,700
	West End St. Ry. Co.	92,000	64,090	72,000	20,000
	Cor. St. Botolph.				
	Old Colony R. R. Co.	1,000	1,010	1,000	
50	Mary A. Whitney	11,000	2,151	3,700	7,300
52	Mary A. Whitney	11,000	2,011	3,500	7,500
54	Mary A. Whitney	10,500	1,843	3,200	7,300
56	Mary A. Whitney	14,500	2,705	7,400	7,100
	Cor. St. Stephen.				
	Trs. of Donations Prot. Epis. Church	78,600	14,121	38,600	40,000
76	Wash. B. Thomas *et al.*	19,700	2,465	3,700	16,000
78	Wash. B. Thomas *et al.*	20,000	2,639	4,000	16,000
80	Wash. B. Thomas *et al.*	17,000	3,082	4,600	12,400
82	Wash. B. Thomas *et al.*	20,000	2,662	4,000	16,000
84	Wash. B. Thomas *et al.*	20,000	2,639	4,000	16,000
86	Wash. B. Thomas *et al.*	17,000	3,082	4,600	12,400
88	Wash. B. Thomas *et al.*	20,000	2,662	4,000	16,000
90	Wash. B. Thomas *et al.*	20,000	2,639	4,000	16,000
92	Wash. B. Thomas *et al.*	17,000	3,082	4,600	12,400
94	Wash. B. Thomas *et al.*	20,000	2,665	4,000	16,000
96	Wash. B. Thomas *et al.*	20,000	2,639	4,000	16,000
98	Wash. B. Thomas *et al.*	17,000	3,082	4,600	12,400
100	Wash. B. Thomas *et al.*	20,000	2,662	4,000	16,000
102	Wash. B. Thomas *et al.*	20,000	2,639	4,000	16,000
104	Wash. B. Thomas *et al.*	17,000	3,082	4,600	12,400
106	Wash. B. Thomas *et al.*	20,000	2,662	4,000	16,000
108	Wash. B. Thomas *et al.*	19,700	2,483	3,700	16,000
110	Wash. B. Thomas *et al.*	16,100	2,481	3,700	12,400
	Wash. B. Thomas *et al.*	29,100	2,805	4,900	24,200
	Cor. Hemenway.				

THE NEW ENGLAND TRUST CO.
No. 135 Devonshire Street
BOSTON, MASS.

Accounts of Institutions, Executors, Trustees, Firms and Individuals are desired.

HANOVER TRUST CO.
MOST CONVENIENT BANK TO DO BUSINESS WITH
COR. WASHINGTON AND WATER STREETS BOSTON

GARRISON STREET.

No.	Owner	Total	Sq. Ft.	Land	Building
13	George M. Reed	$ 13,000	1,468	$ 4,000	$ 9,000
15	Annie F. Carleton	13,000	1,408	3,800	9,200
17	Edward W. Forster	13,000	1,397	3,800	9,200
19	Susie B. G. Davis	18,000	2,121	6,400	11,600
	Cor. St. Botolph.				
	F. H. Roberts Co.	127,000	50,840	89.000	38,000

GRAY STREET.

9	Boston Y. M. C. A.	23,000	2,121	4,200	18,800
15	Emma E. Noble	4,000	713	1,200	2,800
17	George R. Blinn tr.	4,000	713	1,200	2,800
19	Maude A. Merritt	4,000	713	1,200	2,800
21	Patrick J. Mahoney	4,000	713	1,200	2,800
23	Ellen Doherty	4,000	702	1,200	2,800
25	Lillian C. Phillips	4,000	713	1,200	2,800
27	Alexander Simpson *et al.*	4,000	704	1,200	2,800
29	Andreas Blume	4,000	704	1,200	2,800
31	Thomas Griangola *et al.*	4,000	748	1,200	2,800
33	George E. Sherman	4,000	713	1,200	2,800
35	Ora A. J. Roberts	4,000	713	1,200	2,800
37	Clarissa M. Hovey	4,000	713	1,200	2,800
39	Lydia A. Cooper	4,000	713	1,200	2,800
41	Lydia A. Cooper	4,000	713	1,200	2,800
43	Margaret A. Colton	4,000	713	1,200	2,800
47	Russell Gray *et al.*	4,000	720	1,300	2,700
49	Russell Gray *et al.*	4,000	720	1,300	2,700
51	Russell Gray *et al.*	4,000	720	1,300	2,700
53	Russell Gray *et al.*	4,000	720	1,300	2,700
55	Russell Gray *et al.*	4,000	720	1,300	2,700
57	Roland Gray hrs. *et al.* trs.	5,000	720	1,300	3,700
12	Walter E. C. Smith *et al.* trs.	6,000	1,773	3,100	2,900
16	Walter E. C. Smith *et al.* trs.	13,000	2,300	4,000	9,000
20	Walter E. C. Smith *et al.*	6,100	900	1,600	4,500
32	Julia C. McLean	4,100	792	1,400	2,700
34	Julia C. McLean	4,000	756	1,300	2,700
36	Frank W. Richards *et al.*	4,000	756	1,300	2,700
38	Frank W. Richards *et al.*	4,000	756	1,300	2,700
40	James Doherty *et al.*	4,000	756	1,300	2,700
42	Esther W. Barrett	4,000	756	1,300	2,700
44	Esther W. Barrett	4,000	756	1,300	2,700

No.	Owner	Total	Sq. Ft.	Land	Building
46	Alexander Ceppi	$4,000	756	$1,300	$2,700
48	Roland Gray *et al.* trs.	4,000	720	1,300	2,700
50	Roland Gray *et al.* trs.	4,000	720	1,300	2,700
52	Roland Gray *et al.* trs.	4,000	720	1,300	2,700
54	Roland Gray *et al.* trs.	4,000	720	1,300	2,700
56	Russell Gray *et al.*	4,900	900	1,600	3,300
58	Roland Gray *et al.* trs.	5,000	900	1,800	3,200

GREENLEAF STREET.

S. side					
2	John M. Mahoney *et al.*	3,300	1,212	1,800	1,500
4	John M. Mahoney *et al.*	2,900	1,031	1,400	1,500
6	Mary A. MacConnell	2,800	1,031	1,300	1,500
8	Edw. L. Estabrook *et al.* trs.	2,800	1,031	1,300	1,500
10	George A. Richards T. T.	2,800	1,030	1,300	1,500
12	George A. Richards T. T.	2,800	1,030	1,300	1,500
14	Edw. L. Estabrook *et al.* trs.	2,700	1,031	1,200	1,500
16	Edw. L. Estabrook *et al.* trs.	2,700	1,031	1,200	1,500
18	Edw. L. Estabrook *et al.* trs.	2,700	1,031	1,200	1,500
20	Edw. L. Estabrook *et al.* trs.	2,700	1,031	1,200	1,500
22	Alice B. Howe	2,700	1,031	1,200	1,500
24	Julia F. Roak	2,500	1,031	1,000	1,500
26	Arthur Long	2,500	1,031	1,000	1,500
28	Edw. L. Estabrook *et al.* trs.	2,500	1,031	1,000	1,500
30	Edw. L. Estabrook *et al.* trs.	2,500	1,031	1,000	1,500
32	Edw. L. Estabrook *et al.* trs.	2,500	1,031	1,000	1,500
34	Edw. L. Estabrook *et al.* trs.	2,500	1,031	1,000	1,500
36	Edw. L. Estabrook *et al.* trs.	2,500	1,020	1,000	1,500
38	Edw. L. Estabrook *et al.* trs.	2,500	1,000	1,000	1,500
40	Edw. L. Estabrook *et al.* trs.	2,500	1,000	1,000	1,500
S. side	Edw. L. Estabrook *et al.* trs.	500	470	500	

GREENWICH PARK.

9	George H. Reed	8,500	2,288	3,300	5,200
11	Ida A. McGreevy	7,800	2,184	2,700	5,100
13	Ida A. McGreevy	7,800	2,184	2,700	5,100
15	Ida A. McGreevy	7,800	2,184	2,700	5,100
17	Phebe E. Spike	7,800	2,184	2,700	5,100
19	Ida A. McGreevy	7,800	2,184	2,700	5,100
21	Melvin O. Adams *et al.* trs.	7,800	2,184	2,700	5,100
23	Phebe S. Olmstead dev.	7,800	2,184	2,700	5,100
25	Emily Dystant	7,500	2,184	2,700	4,800
27	Edith N. Maggi	7,500	2,184	2,700	4,800

A. B. SEE ELECTRIC ELEVATORS

Minot Bldg., 111 Devonshire St., Boston

No.	Owner	Total	Sq. Ft.	Land	Building
29	Bertha Levy	$ 6,000	2,184	$2,700	$ 3,300
31	Henry M. Peavey *et al.* trs.	6,000	2,184	2,700	3,300
33	John W. Smith	6,200	2,184	2,700	3,500
35	Mary E. Doherty	6,000	1,976	2,500	3,500
37	Nathan Matthews *et al.* trs.	4,400	1,089	1,400	3,000
39	Nathan Matthews *et al.* trs.	4,400	1,105	1,400	3,000
8	Ethel G. Brady	8,000	2,100	3,000	5,000
10	William T. Meek	6,500	2,100	2,600	3,900
12	Julia F. Morrison	7,000	2,100	2,600	4,400
14	Sarah R. Childs	7,000	2,100	2,600	4,400
16	Fannie H. Moorhead tr.	7,000	2,100	2,600	4,400
18	F. Delano Putnam	7,000	2,100	2,600	4,400
20	Nellie J. Ellis	7,000	2,100	2,600	4,400
22	Ida A. McGreavey	7,000	2,100	2,600	4,400
24	Ida A. McGreavey	7,000	2,100	2,800	4,200
26	Ida A. McGreavey	7,000	2,205	2,800	4,200
28	Frank B. Webster	7,000	2,100	2,600	4,400
30	Catherine A. Lyons	6,500	2,100	2,600	3,900
32	Catherine A. Lyons	6,500	2,100	2,600	3,900
34	Ann J. Burns	7,000	2,000	2,500	4,500
36	Catherine Rodgers *et al.*	6,300	1,800	2,300	4,000
38	William M. Collins	6,000	1,600	2,000	4,000
40	Timothy J. Sullivan Cor. Claremont.	6,000	2,000	2,500	3,500

HARCOURT STREET.

7	Pauline A. Shaw	18,500	3,549	6,200	12,300
9, 11	Arthur L. Coburn *et al.* trs.	27,500	5,460	9,500	18,000
17	Arthur L. Coburn *et al.* trs.	18,500	3,455	6,000	12,500

HARWICH STREET.

9	N. Y., N. H. & H. R. R. Co.	7,600	1,677	4,600	3,000
11	N. Y., N. H. & H. R. R. Co.	4,300	916	1,800	2,500
13	N. Y., N. H. & H. R. R. Co.	4,300	916	1,800	2,500
15	N. Y., N. H. & H. R. R. Co.	4,300	916	1,800	2,500
17	N. Y., N. H. & H. R. R. Co.	4,300	916	1,800	2,500
19	Maude A. Curtis	4,300	916	1,800	2,500
21	Jacob Tarplin	4,300	916	1,800	2,500
23	Daisy E. Curtis	4,300	916	1,800	2,500
25	N. Y., N. H. & H. R. R. Co.	4,300	916	1,800	2,500
27	E. P. Whitney *et al.* trs.	4,800	1,008	2,000	2,800
29	Chas. D. Turnbull *et al.* trs.	4,800	1,008	2,000	2,800
31	Chas. D. Turnbull *et al.* trs.	4,800	1,008	2,000	2,800

No.	Owner	Total	Sq. Ft.	Land	Building
	Cor. Truro.				
12	Bertha Ruther	$ 8,400	1,150	$ 2,600	$ 5,800
14	Luke R. Reddick	4,300	917	1,800	2,500
16	George W. Whittier	4,300	917	1,800	2,500
18	George W. Whittier	4,300	917	1,800	2,500
20	Arthur A. Maxwell	4,300	917	1,800	2,500
22	George W. Whittier	4,300	917	1,800	2,500
24	George W. Whittier	4,400	963	1,900	2,500
26	E. P. Whitney *et al.* trs.	4,500	1,000	2,000	2,500
28	E. P. Whitney *et al.* trs.	4,600	1,034	2,100	2,500
	Boston & Prov. R. R. Corp.	9,000	6,010	9,000	

HAVILAND STREET.

5	George T. Cruft	28,000	3,910	9,800	18,200
7	George T. Cruft *et al.*	27,000	3,740	8,900	18,100
9	Sarah E. Hodson	27,500	3,962	9,400	18,100
11	Michael J. Lowe	27,500	3,955	9,400	18,100
13	Edison D. Scofield	27,500	3,967	9,400	18,100
15	Addie Groves *et al.*	27,000	3,798	8,900	18,100
12	Carleton S. Francis *et al.*	54,000	6,000	15,000	39,000
18	Clarence E. Puffer tr.	46,000	4,420	13,200	32,800
	Cor. Bickerstaff.				
20	Clarence E. Puffer tr.	36,600	4,037	8,600	28,000
	William A. Hampshire	5,300	1,672	5,300	
24	William A. Hampshire	41,700	5,860	11,700	30,000

HEMENWAY STREET.

15	Emma E. Smith *et al.* trs.	10,700	1,985	4,200	6,500
17	Emma E. Smith *et al.* trs.	9,700	1,760	3,700	6,000
19	Emma E. Smith *et al.* trs.	9,700	1,760	3,700	6,000
21	Emma E. Smith *et al.* trs.	9,700	1,760	3,700	6,000
23	Emma E. Smith *et al.* trs.	9,700	1,760	3,700	6,000
25	Emma E. Smith *et al.* trs.	9,700	1,760	3,700	6,000
	Robert S. Peabody	6,800	3,200	6,800	
	S. W. Side.				
	Moorfeld Storey *et al.*	6,800	3,200	6,800	
	Fanny Foster	10,000	4,800	10,000	
39	Daisy B. McCollom	55,000	5,045	10,500	44,500
43	Ida M. King	9,500	1,866	4,000	5,500
45	Agnes Minot	9,500	1,760	3,700	5,800
47	Philip J. Kane	9,500	1,760	3,700	5,800
49	Agnes Minot	9,500	1,840	3,900	5,600
51	Maria F. Dean	9,000	1,840	3,900	5,100

THE NEW ENGLAND TRUST CO.
No. 135 Devonshire Street
BOSTON, MASS.

Acts as Custodian of Property or as Agent on Real Estate during absence of owner.

No.	Owner	Total	Sq. Ft.	Land	Building
53	Abram J. Berkwitz	$ 9,000	1,840	$ 3,900	$ 5,100
55	Abram J. Berkwitz	9,000	1,840	3,900	5,100
57	Mary J. Reed	9,000	1,840	3,900	5,100
59	Abram J. Berkwitz	9,000	1,840	3,900	5,100
61	Felix Winternitz	9,000	1,840	3,900	5,100
65	Jefferson D. Young	30,000	2,000	4,200	25,800
73	Charles P. Beebe	254,000	12,000	54,000	200,000
97	Susan Sherry	113,500	5,915	23,500	90,000
103	Thos. E. Rothwell	95,500	5,210	15,500	80,000
109	Elizabeth G. Gilligan	15,000	1,875	4,700	10,300
115	Fannie Goodman	74,000	5,625	14,000	60,000
119	Willis S. Kellogg	49,500	3,736	7,500	42,000
125, 133	Francis Peabody, Jr., *et al.* trs.	183,800	16,875	33,800	150,000
143	Robert T. Paine *et al.* trs.	104,500	6,465	12,900	91,600
153	Hemenway Realty Co.	60,700	5,364	10,700	50,000
157	Bertha Bollman	30,900	3,465	6,900	24,000
163	Bertha Bollman	31,000	3,500	7,000	24,000
165	John C. Bishop	31,000	3,500	7,000	24,000
171	John C. Bishop	30,900	3,465	6,900	24,000
175	Lena Levine *et al.*	34,000	3,500	7,000	27,000

	Cor. Haviland.				
12	T. J. Sturtevant *et al.* trs.	38,000	3,554	12,400	25,600
20	Goldie Gilbert *et al.*	80,000	7,437	24,200	55,800
	Cor. Haviland.				
26	Goldie Gilbert *et al.*	66,000	7,430	14,900	51,100
	Frederick Whittaker trs.	55,000	7,497	18,700	36,300
	East Side.				
38	Frederick Whittaker trs.	60,000	6,396	18,500	41,500
	Cor. Norway.				
52	The NewRiding Club	110,000	31,500	67,000	43,000
Lot 1	The New Riding Club	5,400	2,167	5,400	
Lot 2	The New Riding Club	5,700	2,228	5,700	
64	Bertha Bollman	52,500	4,595	12,500	40,000
	Cor. Astor.				
98	Courtlandt Linkrown	86,000	7,128	21,000	65,000
104	Henry J. Houge	78,200	5,210	18,200	60,000
108	Henry J. Houge	85,600	5,148	20,600	65,000
	Cor. Batavia.				

No.	Owner	Total	Sq. Ft.	Land	Building
114	Joseph E. Worcester tr.	$ 31,300	2,784	$ 8,700	$22,300
116	Joseph E. Worcester tr.	26,800	2,702	5,400	21,400
118	Joseph E. Worcester tr.	26,800	2,702	5,400	21,400
120	Joseph E. Worcester tr.	30,000	3,019	7,800	22,200
	Cor. Gainsboro.				
128	Joseph E. Worcester tr.	24,900	2,805	4,900	20,000
132	Edith P. Storer *et al.*	47,400	4,245	7,400	40,000
136	Edith P. Storer *et al.*	41,300	3,594	6,300	35,000
142	William H. Hill	15,800	2,189	3,800	12,000
144	Ernest S. Webb	14,300	1,887	3,300	11,000
146	Alice T. Greenwood	14,200	1,842	3,200	11,000
148	Edward S. Crockett	15,900	2,208	3,900	12,000
Pt. Lot 29	John M. Kendricken *et al.* trs.	3,100	1,782	3,100	
Pt. Lot 28	Jonn M. Kendricken *et al.* trs.	3,600	2,065	3,600	
Pt. Lot 27	John M. Kendricken *et al.* trs.	3,700	2,140	3,700	
Pt. Lot 26	John M. Kendricken *et al.* trs.	3,700	2,140	2,700	
Pt. Lot 25	John M. Kendricken *et al.* trs.	3,700	2,140	3,700	
Pt. Lot 24	John M. Kendricken *et al.* trs.	3,700	2,140	3,700	
Pt. Lot 23	John M. Kendricken *et al* trs.	3,700	2,140	3,700	
Pt. Lot 22	John M. Kendricken *et al.* trs.	3,700	2,140	3,700	
Pt. Lot 21	John M. Kendricken *et al.* trs.	3,700	2,140	3,700	
Pt. Lot 20	John M. Kendricken *et al.* trs.	3,700	2,140	3,700	
Pt. Lot 19	John M. Kendricken *et al.* trs.	3,700	2,140	3,700	
Pt. Lot 18	John M. Kendricken *et al.* trs.	3,700	2,140	3,700	
Pt. Lot 17	John M. Kendricken *et al.* trs.	3,700	2,140	3,700	
Pt. Lot 16	John M. Kendricken *et al.* trs.	3,700	2,140	3,700	
Pt. Lot 15	John M. Kendricken *et al.* trs.	3,700	2,140	3,700	
Lot 14	John M. Kendricken *et al.* trs.	3,700	2,140	3,700	
Lot 13	John M. Kendricken *et al.* trs.	3,700	2,140	3,700	
Lot 12	John M. Kendricken *et al.* trs.	5,200	2,588	5,200	
	City of Boston	137,000	42,169	137,000	
	Cor. Huntington Entrance.				
204	James M. Rothwell	87,300	4,610	17,300	70,000
210	Edwin M. White	10,500	2,360	4,000	6,500
212	Edwin M. White	7,200	1,600	2,800	4,400
214	Edwin M. White	5,300	1,056	1,800	3,500
216	Griffin H. Sims	5,300	1,056	1,800	3,500
218	Griffin H. Sims	5,300	1,056	1,800	3,500
220	Everett M. Taylor	5,000	1,056	1,800	3,200
222	Albert Gay hrs.	5,000	1,056	1,800	3,200
224	Edw. L. Estabrook *et al.* trs.	5,000	1,056	1,800	3,200
226	Fanny F. White	5,000	1,028	1,800	3,200
228	Fanny F. White	4,300	604	1,100	3,200
230	Morris Jacobs	3,400	616	1,400	2,000
	Cor. Fencourt.				
238, 240	William H. Allen	70,600	4,684	17,600	53,000

WILLIAM P. NATALE

Will Buy or Trade Real Estate. 131 STATE ST.

HOLYOKE STREET.

No.	Owner	Total	Sq. Ft.	Land	Building
7	Catherine Rodgers *et al.*	$ 7,000	2,100	$ 3,900	$ 3,100
9	Anna M. Mitchell	6,800	2,100	3,700	3,100
11	Lucy A. Hayford	7,000	2,205	3,900	3,100
13	Sarah A. Marsh	7,000	2,205	3,900	3,100
15	George Ehrenfried	7,000	2,205	3,900	3,100
17	Chester S. Stoddard	7,000	2,205	3,900	3,100
19	Joseph A. Bonner	7,000	2,205	3,900	3,100
21	Harry Isenberg	7,000	2,205	3,900	3,100
23	Benjamin D. May	7,000	2,205	3,900	3,100
25	Harriet Tubman House, Inc.	6,800	2,100	3,700	3,100
27	Mary F. Hodges	6,800	2,100	3,700	3,100
29	Ellsworth Saunders	6,800	2,100	3,700	3,100
31	Daniel H. Miner	6,600	2,145	3,500	3,100
33	Catherine F. McNamara	6,000	1,579	2,600	3,400
35	Catherine C. Janes	6,000	1,580	2,600	3,400
37	Julius C. Westmoreland	6,000	1,589	2,600	3,400
39	Isaac L. Wright	6,200	1,589	2,800	3,400
	Cor. Carleton.				
10	Harriet Thomas	7,600	2,205	4,100	3,500
12	Harriet Thomas	7,400	2,205	3,900	3,500
14	Abraham Lazarus	7,400	2,205	3,900	3,500
16	James H. Watkins	7,400	2,205	3,900	3,500
18	James H. Watkins	7,400	2,205	3,900	3,500
20	Isaac W. Crozier	7,400	2,205	3,900	3,500
22	Margaret Millar	6,500	2,205	3,900	2,600
24	Sophronia C. Squires	6,000	2,205	3,900	2,100
26	Ann M. Mitchell	7,000	2,205	3,900	3,100
28	Wm. C. Craine	7,200	2,310	3,800	3,400
30	James W. Moss tr.	7,200	2,205	3,600	3,600
32	Mary F. Hodges	6,000	1,890	2,800	3,200
34	Samuel Tarplin	6,000	1,890	2,800	3,200
36	Anna Brennan	6,000	1,890	2,800	3,200
38	Eva B. McGill	6,200	1,890	2,800	3,400
40	Hannah Crine	6,200	1,883	2,800	3,400
42	Hannah Crine	6,800	1,925	3,400	3,400
	Cor. Carleton.				

HUNTINGTON AVENUE.

	Cor. Blagden.				
15, 35	Amory Eliot *et al.* trs.	547,800	14,445	317,800	230,000
39	Sherman L. Whipple	47,000	2,000	28,000	19,000
41	Sherman L. Whipple	48,000	2,144	30,000	18,000
43, 57	Amos H. Whipple hrs. or devs.	373,000	11,053	199,000	174,000
	Cor. Exeter.				

No.	Owner	Total	Sq. Ft.	Land	Building
77, 79	B. & A. R. R. Co.	$2,500,000	616,948	$2,467,800	$ 32,200
97, 141	Mass. Char. Mechanics As.	674,500	109,890	549,500	125,000
151	George B. White	35,000	2,419	19,400	15,600
153	George B. White	29,000	2,360	15,300	13,700
155	John Noble *et al.*	33,500	3,202	19,200	14,300
157	Charles W. Rowell	33,500	3,193	19,200	14,300
159	Mary M. Baker *et al.* trs.	29,500	2,995	18,000	11,500
161	Mary M. Baker *et al.* trs.	29,500	2,995	18,000	11,500
163	Mary M. Baker *et al.* trs.	29,500	2,988	18,000	11,500
165	Peter Besse	33,000	3,000	18,000	15,000
167	Peter Besse	33,000	3,000	18,000	15,000
169, 173	Alfred Hemenway *et al.* trs.	109,000	9,000	54,000	55,000
175, 179	William B. French *et al.* trs.	214,000	9,000	54,000	160,000
181	William B. French *et al.* trs.	37,000	3,000	18,000	19,000
183	Henry M. Channing tr.	31,000	3,000	18,000	13,000
185	Henry M. Channing tr.	31,000	3,000	18,000	13,000
187, 189	Fred M. Lamson *et al.* trs.	67,000	6,500	39,000	28,000
191	Fred M. Lamson *et al.* trs.	34,300	3,375	20,300	14,000
193	Fred M. Lamson *et al.* trs.	30,000	2,400	15,600	14,400
195	Fred M. Lamson *et al.* trs.	41,000	2,834	22,700	18,300
	Cor. Norway.				
203	Fred M. Lamson *et al.* trs.	38,500	2,397	20,400	18,100
205	Fred M. Lamson *et al.* trs.	31,900	2,350	17,600	14,300
207	Fred M. Lamson *et al.* trs.	34,500	3,000	21,000	13,500
209	Fred M. Lamson *et al.* trs.	34,500	3,000	21,000	13,500
211	Fred M. Lamson *et al.* trs.	29,600	2,950	20,600	9,000
213	Fred M. Lamson *et al.* trs.	29,600	2,950	20,600	9,000
215	Fred M. Lamson *et al.* trs	34,900	2,951	20,600	14,300
217	Fred M. Lamson *et al.* trs.	34,900	2,951	20,600	14,300
	Christian Science Board of Directors	348,000	58,103	348,000	
235, 243	Charles H. W. Foster *et al.* trs.	297,500	22,500	247,500	50,000
	Mass. Horticultural Soc.	650,000	22,500	450,000	200,000
	Cor. Massachusetts Ave.				
	New Boston Music Hall	725,000	34,611	519,200	205,800
	Tabernacle Baptist Soc.	56,300	11,250	56,300	
	Clarence M. Woolley *et al.* excrs.	166,200	40,297	161,200	5,000
	Cor. Gainsborough.				
295, 301	Gainsboro Realty Co.	165,000	17,992	90,000	75,000
305, 307	Ethel L. Crawford	119,700	5,942	29,700	90,000
311	Louville V. Niles	130,000	14,399	57,600	72,400
319	Aroline C. Gove	84,500	8,617	34,500	50,000
327	Aroline C. Gove	83,300	8,331	33,300	50,000
331	Pauline Coleman *et al.*	80,100	6,280	25,100	55,000
335	Pauline Coleman *et al.*	80,000	6,240	25,000	55,000

POOLE AND BIGELOW 70 KILBY ST.
INVESTMENT AND RESIDENTIAL TEL. 680
PROPERTIES FOR SALE

No.	Owner	Total	Sq. Ft.	Land	Building
	William E. Quigley	$ 107,500	21,500	$107,500	
	Cor. Opera Place.				
337	Lee Shubert *et al.*	400,000	33,750	151,900	$ 248,100
	Robert Jordan *et al.* trs.	43,800	7,647	28,800	15,000
	Boston Storage Warehouse Co.	635,000	59,485	193,300	441,700
	Cor. Forsyth.				
Pt.Lot 7	James C. Ayer *et al.* trs.	5,700	1,739	5,700	
Lot 6	James C. Ayer *et al.* trs.	8,300	3,002	8,300	
Lot 5	James C. Ayer *et al.* trs.	8,000	2,923	8,000	
Lot 4	James C. Ayer *et al.* trs.	6,400	2,343	6,400	
Lot 3	James C. Ayer *et al.* trs.	4,700	1,579	4,700	
	Cor. Fencourt.				
403	Julius A. Kolton	77,800	5,852	27,800	50,000
409	Edw. L. Estabrook *et al.* trs.	73,800	4,534	23,800	50,000
	Cor. Huntington Entrance				
	Museum of Fine Arts	2,116,500	536,117	616,500	1,500,000
	Cor. Museum Rd.				
491	Thos. Rush	139,200	6,842	34,200	105,000
497	Jacob I. Nesson	90,200	6,561	26,200	64,000
505	Mary E. McDonough	90,000	5,500	24,700	65,300
	Cor. Louis Prang.				
	Cor. Dartmouth.				
8, 14A	The S. S. Pierce Co.	647,000	10,841	412,000	235,000
16, 20	Chas. F. Kittredge *et al.*	168,000	5,985	107,700	60,300
22	Eliot Wadsworth	63,000	1,960	43,100	19,900
24, 38	Edward Peirce *et al.* trs.	496,000	17,896	250,500	245,500
40	Nathan Matthews *et al.* trs.	312,000	24,706	247,000	65,000
64	J. Albert Walker hrs.	62,000	3,000	42,000	20,000
66, 66 A	J. Albert Walker hrs.	44,500	3,000	27,000	17,500
68	J. Albert Walker hrs.	38,500	3,000	21,000	17,500
70	J. Albert Walker hrs.	38,500	3,000	21,000	17,500
72	Charlotte M. Doherty	42,000	3,000	21,000	21,000
74	Charlotte M. Doherty	42,000	3,000	21,000	21,000
76	Benjamin F. Shattuck	51,500	3,285	23,000	28,500
78	Benjamin F. Shattuck	55,000	3,312	23,200	31,800
80	Frank E. Greene hrs.	38,800	3,299	23,100	15,700
82	Isaac B. Mills	38,800	3,303	23,100	15,700
84	Evelina L. M. Daloz	38,500	3,291	23,000	15,500
86	Evelina L. M. Daloz	38,800	3,305	23,100	15,700
90	H. Staples Potter tr.	33,500	3,000	21,000	12,500
92	H. Staples Potter tr.	33,500	3,000	21,000	12,500
94	Henry M. Channing tr.	33,500	3,000	21,000	12,500
96	Florence M. L. Gassett	32,000	3,000	21,000	11,000
98	Florence M. L. Gassett	32,000	3,000	21,000	11,000
100	Mass. Inst. of Tech.	34,100	2,748	20,600	13,500

WILLIAM E. McCOY & CO., REAL ESTATE AND INSURANCE
OFFICES: 451 Old South Bldg., Boston; 1345 Beacon Street, Brookline

No.	Owner	Total	Sq. Ft.	Land	Building
102	Melville L. Cobb	$ 56,500	3,252	$27,600	$28,900
	Cor. Garrison.				
106	Paul H. Jacot	37,500	2,880	23,000	14,500
108	Paul H. Jacot	30,500	3,000	19,500	11,000
110	Franklin H. Hutchins *et al.*	27,000	2,880	17,300	9,700
112	Howland Twombly tr.	27,000	2,880	17,300	9,700
114	Walter Nash	27,500	3,006	18,000	9,500
116	Walter Nash	27,500	3,012	18,000	9,500
118	Walter Nash	27,000	2,875	17,300	9,700
120	Mass. Inst. of Tech.	27,000	2,887	17,300	9,700
122	Mass. Inst. of Tech.	26,900	2,874	17,200	9,700
124	Louville V. Niles	26,900	2,874	17,200	9,700
128	Louville V. Niles	26,900	2,870	17,200	9,700
130	Samuel Hobbs	27,000	2,875	17,300	9,700
132	Samuel Hobbs	28,500	2,948	17,700	10,800
134	Nat. St. Cap. Bk. of Concord	27,000	2,880	17,300	9,700
136	John H. Lyons	27,000	2,880	17,300	9,700
138	John H. Lyons	27,000	2,880	17,300	9,700
140	Samuel G. King *et al.* trs.	24,500	2,880	17,300	7,200
142	Samuel G. King *et al.* trs.	25,900	2,860	18,600	7,300
144	Annie L. Richards	96,000	6,026	51,200	44,800
	Cor. W. Newton.				
150	William P. Wharton	83,500	4,273	36,300	47,200
152	John C. Walsh	33,000	3,000	21,000	12,000
154	George B. White	30,000	3,000	19,500	10,500
156	Dorothy E. Hallett	26,100	2,648	17,100	9,000
158	Andrew D. McLachlan	26,100	2,638	17,100	9,000
160	Grace M. Graham *et. al.*	26,100	2,642	17,100	9,000
162	James T. Fitzgerald	25,600	2,632	17,100	8,500
164	Louville V. Niles	36,800	3,360	21,800	15,000
166	Louville V. Niles	36,500	3,249	21,200	15,300
168	Louville V. Niles	37,500	3,249	21,200	16,300
170	George T. Cruft	35,200	3,252	21,200	14,000
172	George T. Cruft	35,100	3,235	21,100	14,000
176, 178	Jos. B. Thomas *et al.* trs.	98,000	7,426	48,300	49,700
180	Jos. B. Thomas *et al.* trs.	45,000	3,600	25,200	19,800
186	Jos. B. Thomas *et al.* trs.	137,500	7,800	62,400	75,100
	Cor. Cumberland.				
194	Eugene F. Ladd tr.	39,900	3,243	25,900	14,000
196	Eugene F. Ladd tr.	28,000	2,236	16,800	11,200
200	Moses H. Gulesion	102,000	6,480	45,400	56,600
202	P. M. Hamlen *et al.* trs.	33,000	3,255	22,800	10,200
204	P. M. Hamlen *et al.* trs.	33,000	3,255	22,800	10,200
206	Adelaide J. Sargent *et al.* trs.	33,000	3,271	22,900	10,100
208	Adelaide J. Sargent *et al.* trs.	33,000	3,271	22,900	10,100
210	James H. Beals	30,000	2,880	20,200	9,800
212	James H. Beals	30,000	2,880	20,200	9,800

No.	Owner	Total	Sq. Ft.	Land	Building
214, 216	Lena Levine *et al.*	$ 100,300	5,760	$ 40,300	$ 60,000
218	Elysium Club	97,000	6,720	47,000	50,000
222	Paul M. Hamlen *et al.* trs.	37,000	3,360	23,500	13,500
224	Paul M. Hamlen *et al.* trs.	37,000	3,360	23,500	13,500
226	Paul M. Hamlen *et al.* trs.	29,900	2,880	20,200	97,000
228	Susan H. Taylor	28,000	2,640	18,500	6,500
230	Julius Baer	30,000	2,640	18,500	11,500
232	Ellen E.Rowell	27,100	2,640	21,100	6,000
234, 236, 238	Jeffrey R. Brackett	278,300	8,448	118,300	160,000
240	Mary A. Temple	130,700	3,606	75,700	55,000
	Cor. Massachusetts Avenue.				
242, 248	Edward Peirce *et al.* trs.	187,200	6,108	122,200	65,000
250	John B. Pierce Estate	33,000	3,000	18,000	15,000
252	John B. Pierce Estate	21,200	2,640	13,200	8,000
254	John B. Pierce Estate	21,200	2,640	13,200	8,000
	Huntington Investment Co.	112,200	11,635	58,200	54,000
	John B. Pierce Estate	137,000	27,398	137,000	
282, 286	Putnam Hotel Co.	34,600	3,720	18,600	16,000
	Cor. Gainsborough.				
294	N. E. Conser. of Music	581,200	45,269	181,200	400,000
	Boston Y. M. C. A.	1,193,000	92,684	278,000	915,000
	Boston Elevated R. R. Co.	412,000	274,632	412,000	
	Boston & Prov. R. R. Co.	23,300	23,337	23,300	
	At New Gravelly Point Road.				
	Boston Elevated Ry. Co.	77,900	28,327	77,900	
	Cor. Rogers Ave.				
	Tufts Medical College	235,500	22,926	55,500	180.000
	Cor. Greenleaf.				
	Trs. Tufts Medical College	135,400	58,960	114,400	21,000
456, 458	Elizabeth Loughery	10,300	1,311	4,300	6,000
460	Henry Dobbins	4,100	917	2,300	1,800
	Junc. Parker.				
	Joseph Balch	15,300	3,831	15,300	
	Elsie S. Hendee *et al.*	43,300	14,916	43,300	
464	Edith P. Storer *et al.*	81,200	6,395	19,200	6,200
	Wentworth Institute	180,900	139,151	180,900	
	Cor. Ruggles St.				

IRVINGTON STREET.

5	Mary A. Hall	11,000	1,380	3,500	7,500
7	Mary A. Hall	10,500	1,320	3,400	7,100
9	Mary A. Hall	10,500	1,320	3,400	7,100
11	Mary A. Hall	18,300	2,210	7,300	11,000
	Cor. St. Botolph.				
23	J. C. F. Slayton *et al.* trs.	225,000	36,586	100,000	125,000

W.H.Ballard & Co., Inc. Real Estate Brokers
45 MILK STREET
BOSTON

No.	Owner	Total	Sq. Ft.	Land	Building
	Boston & Albany R. R. Co.	$224,500	46,160	$207,500	$ 17,000
	Cor. Huntington Ave.				
9	Geo. E. Cabot *et al.* trs.	280,000	16,218	65,000	215,000
	William W. Wilson *et al.*	126,600	11,310	56,600	70,000
	Commonwealth of Mass.	341,500	62,356	171,500	170,000

ISABELLA STREET.

11	Mass. Inst. of Tech.	11,500	1,922	4,300	7,200
13	Mass. Inst. of Tech.	12,300	2,282	5,100	7,200
25	The Marist Fathers	69,000	12,942	25,900	43,100
27, 29	Frank B. Fay *et al.* trs.	34,000	4,003	10,000	24,000
	Cor. Ferdinand.				
6	Caroline F. Moulton	16,700	1,836	9,200	7,500
8	David G. Haskins	9,600	1,428	3,900	5,700
10	Frances G. Parker	9,500	1,397	3,800	5,700
12	David G. Haskins, Jr.	9,500	1,397	3,800	5,700
14	George D. Moore	9,500	1,397	3,800	5,700
16	George D. Moore	9,500	1,397	3,800	5,700
18	George D. Moore	9,500	1,397	3,800	5,700
20	Cora M. Hathaway	9,500	1,396	3,800	5,700
22	Elizabeth P. Holbrook tr.	8,700	1,360	3,700	5,000
24	George D. Moore	9,200	1,360	3,700	5,500
26, 28	George D. Moore	17,000	2,720	7,500	9,500
30	Almira Wetherbee *et al.*	11,200	1,360	3,700	7,500
34	William D. Sohier *et al.* trs.	35,000	4,080	11,200	23,800
40	Joseph B. Brown tr.	46,400	5,474	16,400	30,000

JARVIS STREET.

	Wash. B. Thomas *et al.*	48,000	69,415	48,000	
	Cor. St. Stephen.				

LAWRENCE STREET.

1	Teresa L. Lennon	4,000	803	1,600	2,400
2	Archibald McLean hrs.	4,000	803	1,600	2,400
3	Maria Hanlon	3,500	803	1,600	1,900
4	Anna T. McAleer *et al.*	3,500	803	1,600	1,900
5	Ira Litchfield hrs.	3,500	803	1,600	1,900
6	Charles J. Devereaux	3,500	803	1,600	1,900
7	Ellen L. Fogarty	3,500	803	1,600	1,900
8	George F. Edredge	3,500	803	1,600	1,900

E. T. REDMOND & CO.
BOSTON REAL ESTATE BROKERS AND AGENTS
Telephone, Main 3114 85 DEVONSHIRE STREET

A. B. SEE ELECTRIC ELEVATORS
Minot Bldg., 111 Devonshire St., Boston

No.	Owner	Total	Sq. Ft.	Land	Building
9	Harriet M. Roundy	$3,500	803	$1,600	$1,900
10	Luther W. Clark hrs.	3,500	803	1,600	1,900
11	Mary Mahoney	3,500	803	1,600	1,900
12	James Chicos	3,500	803	1,600	1,900
13	Mary F. Murphy	3,500	803	1,600	1,900
14	Catherine Murphy	3,500	803	1,600	1,900
15	Patrick McBride	3,500	803	1,600	1,900
16	Michael F. Murphy	3,500	803	1,600	1,900
17	Esther M. Young *et al.*	4,000	803	1,600	2,400
18	Mary E. Guptill	4,000	803	1,600	2,400
19	Mary F. Serres *et al.*	4,000	803	1,600	2,400
20	Johama A. Hassett *et al.*	4,000	803	1,600	2,400
21	Teresa L. Lennon	4,000	803	1,600	2,400
22	Laurence T. Kane	4,000	803	1,600	2,400
23	Margaret A. Brigham	4,000	803	1,600	2,400
24	Mary E. Bullock	4,000	803	1,600	2,400
25	Eliza Walpole *et al.*	4,000	803	1,600	2,400
26	Michael F. Murphy	4,000	803	1,600	2,400
27	Jeremiah Shea	4,000	803	1,600	2,400
	Cor. Clarendon.				
28	Mary Maher	3,800	990	2,000	1,800
29	Carminella De Lucia	3,800	990	2,000	1,800
30	Claribel Hackett *et al.*	3,800	990	2,000	1,800
31	Sarah Lawless	3,800	990	2,000	1,800
32	Daniel Shannon	3,800	990	2,000	1,800
33	Andalucia P. Hall	3,800	990	2,000	1,800
35	Harriet Gray	4,500	1,155	2,300	2,200
36	Harriet Gray	4,500	1,155	2,300	2,200
37	Harriet Gray	4,500	1,155	2,300	2,200
38	Harriet Gray	4,500	1,155	2,300	2,200
39	Harriet Gray	4,500	1,155	2,300	2,200
40	Louise M. Dailey	4,500	1,155	2,300	2,200
41	Catherine A. Thompson	3,900	1,044	2,100	1,800
42	James McGeary	3,800	990	2,000	1,800
43	Charles F. White *et al.* tr.	3,900	1,044	2,100	1,800
44	Olynthus B. Stone	3,800	990	2,000	1,800
45	Charles F. White *et al.*	3,900	1,044	2,100	1,800
46	Charles S. Coddington	3,900	1,044	2,100	1,800
47	Charles S. Coddington	3,900	1,044	2,100	1,800
48	Catherine A. Thompson	3,800	990	2,000	1,800
49	Ella H. Sanborn	3,800	990	2,000	1,800
50	Sadie M. Coddington	3,800	990	2,000	1,800
	LEON STREET.				
5	John T. O'Neil	1,700	1,671	1,000	700
7	John T. O'Neil	1,600	1,550	900	700
9	Ellen Donovan	5,100	4,131	2,300	2,800

W.H.Ballard & Co., Inc. Real Estate Brokers
45 MILK STREET
BOSTON

No.	Owner	Total	Sq. Ft.	Land	Building
11	Ellen Donovan	$ 3,400	3,205	$ 1,800	$ 1,600
29	John T. O'Neil	3,800	2,550	1,300	2,500
31	United Drug Co.	3,400	1,800	900	2,500
33	Mary Donovan	4,000	1,504	800	3,200
35	Mary Donovan	4,000	1,539	800	3,200
37	Mary Donovan	4,000	1,577	800	3,200
39	John Harmon	5,800	2,154	1,100	4,700
41	Mary Donovan	6,000	2,376	1,200	4,800
63	United Drug Co.	1,026,100	151,902	91,100	935,000
12	Lucian Stanek	2,100	1,470	800	1,300
14, 18	George J. Blasser	5,700	6,580	3,000	2,700
24	James Campbell *et al*	3,800	5,000	2,000	1,800
26, 28	John T. O'Neil	5,500	5,000	2,000	1,800
32	Ann Carey hrs. or devs.	4,200	3,936	1,600	2,600
W. side	Patrick Carey *et al.* trs.	2,000	4,405	1,800	200
W. side	Wm. G. Burroughs	1,800	4,459	1,800	
W. side	Albert E. Frost *et al.*	1,900	4,787	1,900	
W. side	United Drug Co.	12,300	41,080	12,300	
	LOUIS PRANG STREET.				
	Ruth H. Tompson	26,900	15,385	26,900	
59	Albert D. Bosson *et al.* trs.	8,100	2,141	3,100	5,000
61	Edwin Wilcock *et al.* trs.	8,000	2,100	3,000	5,000
63	Edwin Wilcock *et al.* trs.	8,000	2,100	3,000	5,000
65	Edwin Wilcock *et al.* trs.	8,000	2,100	3,000	5,000
67	Geo. W. Morris	8,800	2,600	3,800	5,000
	MADISON COURT.				
2, 4	New Eng. Cons. of Music	7,800	1,800	1,800	6,000
N. Side	United Drug Co.	2,100	4,728	2,100	
N. Side	Joanna Donovan	4,300	8,004	3,000	1,300
5	Jaspriena Hanson	2,500	3,600	2,000	500
N. Side	Edw. L. Estabrook *et al.* trs.	2,100	3,200	2,100	
N. Side	Edw. L. Estabrook *et al.* trs.	2,000	2,800	2,000	
	MASSACHUSETTS AVENUE.				
141, 145	Paul M. Hamlen *et al.* trs.	63,200	3,828	38,200	25,000
147, 151	Paul M. Hamlen *et al.* trs.	64,500	3,828	34,500	30,000
	Cor. Haviland.				
153, 155	Geo. T. Cruft *et al.*	95,000	5,961	47,700	47,300
159, 165	Nottim R. E. Trust	196,700	8,812	61,700	135,000

POOLE AND BIGELOW 70 KILBY ST.
Real Estate and Mortgages TEL. 680

A. B. SEE ELECTRIC ELEVATORS

Minot Bldg., 111 Devonshire St., Boston

No.	Owner	Total	Sq. Ft.	Land	Building
167, 171	Harry L. Rice *et al.* trs.	$ 85,400	7,202	$ 50,400	$ 35,000
173	James E. Rothwell *et al.* trs.	31,300	2,185	15,300	16,000
175, 177	James E. Rothwell	65,500	4,370	30,500	35,000
179	James E. Rothwell	31,300	2,185	15,300	16,000
181	James E. Rothwell	31,300	2,185	15,300	16,000
183	David W. Cheever *et al.* trs.	49,000	3,422	24,000	25,000
187, 195	Benjamin Piscopo	100,000	10,867	76,000	24,000
199	Benjamin Piscopo	106,400	5,410	43,300	63,100
	Cor. Norway.				
201, 209	Up-Town Amusement Co.	22,200	2,651	17,200	5,000
	Up-Town Amusement Co.	30,000	5,996	30,000	
Lot 5	R. J. Edwards *et al.* trs.	17,500	4,384	17,500	
Lot 4	R. J. Edwards *et al.* trs.	16,200	3,240	16,200	
Lot 3	R. J. Edwards *et al.* trs.	16,200	3,240	16,200	
Lot 2	R. J. Edwards *et al.* trs.	16,200	3,240	16,200	
Lot 1	R. J. Edwards *et al.* trs.	18,500	3,364	18,500	
271	Boston Stor. Warehouse	702,000	89,654	329,000	373,000
	Cor. Westland Avenue.				
	Cor. Huntington Ave.				
329	Edward Peirce *et al.* trs.	27,300	2,220	17,800	9,500
331	Jacob Isenberg	26,200	2,215	17,700	8,500
333	Margaret H. Johnston	35,700	2,210	17,700	18,000
335	Charles C. Abbey	22,500	2,205	16,500	6,000
337	Sara Rosenthal	22,500	2,200	16,500	6,000
339	Elinor Page	22,500	2,195	16,500	6,000
341	Mah Sing *et al.*	35,000	3,331	26,600	8,400
	Cor. St. Botolph.				
351	Mary E. Haven	36,200	3,082	23,100	13,100
353	R. S. Wentworth tr.	27,800	2,081	14,600	13,200
355	R. S. Wentworth tr.	27,700	2,076	14,500	13,200
357	Nathaniel W. Ladd	25,700	2,248	14,700	11,000
359	R. S. Wentworth tr.	27,600	2,249	13,500	14,100
361	R. S. Wentworth tr.	27,600	2,252	13,500	14,100
363	R. S. Wentworth tr.	27,600	2,245	13,500	14,100
365	Florence E. Haven	26,700	2,298	13,700	13,000
367	Florence E. Haven	23,500	2,298	11,500	12,000
	Old Colony R. R. Co.	36,500	24,395	36,500	
	Junc. B. & P. R. R.				
391, 393	Flora Leverone	38,000	3,000	7,500	30,500
395	Edw. W. E. Thompson tr.	9,000	1,803	4,900	4,100
397	Marceline Therrien	9,000	1,805	4,900	4,100
399	Eugene Gauthier	9,000	1,805	4,900	4,100
401	Elizabeth Williams	9,000	1,805	4,900	4,100
403	Martha B. Green devs.	9,000	1,794	4,900	4,100
405	Frank H. Scarlett *et al.*	10,200	1,900	5,200	5,000
407	Carrie F. Bent	10,500	1,900	5,200	5,300
409	Agnes J. Sinnott	10,500	1,900	5,200	5,300

If you want a Building, Store Chamber, Loft or Office in any part of Boston, let us know. We have large lists of places, several not known to be in the market.

E. T. REDMOND & CO.

Boston Real Estate Brokers and Agents

85 Devonshire St. **Telephone, Main 3114**

No.	Owner	Total	Sq. Ft.	Land	Building
411	Sylvia A. Drake hrs.	$ 10,500	2,000	$ 5,500	$ 5,000
413	Marcellus S. Ayer	11,500	2,090	5,800	5,700
415	Elmer F. Smith	10,800	2,090	5,800	5,000
417	Elmer F. Smith	10,800	2,090	5,800	5,000
419	Ephraim Lissner hrs.	10,800	2,090	5,800	5,000
421	Ephraim Lissner hrs.	10,800	2,090	5,800	5,000
423	Eliza A. Grimes	11,500	2,100	5,800	5,700
425	Julius Dangel	13,000	2,310	6,300	6,700
427	Jos. Ternan	12,000	2,310	6,300	5,700
429	Katherine A. Burns	11,500	2,090	5,800	5,700
431	Mary A. Hanrahan	13,500	2,100	6,800	6,700
433	John B. Pierce	30,600	3,093	18,600	12,000
	Cor. Columbus Avenue.				
447	Arthur W. Cole	20,600	2,761	16,600	4,000
449	Arthur W. Cole	13,000	2,073	6,200	6,800
451	Margaret J. Walsh	9,700	1,890	5,700	4,000
453	Gertrude B. Pollard *et al.*	9,700	1,890	5,700	4,000
455	Arthur W. Cole	9,700	1,890	5,700	4,000
457	Lucy A. Stanley	9,700	1,890	5,700	4,000
459	Alta R. Shapira	9,700	1,980	5,900	3,800
461	Arthur W. Cole	9,700	1,980	5,900	3,800
463	Gertrude M. Cole	9,700	1,980	5,900	3,800
465	Arthur W. Cole	9,700	1,980	5,900	3,800
467	Cora L. Russell	9,700	1,980	5,900	3,800
469	Arthur W. Cole	9,700	1,980	5,900	3,800
471	Mary Barry	9,700	1,980	5,900	3,800
473	Gertrude M. Cole	9,700	1,980	5,900	3,800
475	Daniel Goodnow	9,700	1,980	5,900	3,800
477	Bertha M McGuire	9,700	1,980	5,900	3,800
479	William B. Seignious	10,700	1,980	6,500	4,200
483	Augustus H. Ellis	14,000	2,500	8,100	5,900
487	Mary Montague	13,900	2,500	8,100	5,800
491	Arthur W. Cole	12,100	2,500	8,100	4,000
495	Arthur W. Cole	25,000	2,500	12,500	12,500
	Cor. Tremont.				
134, 136	Colonial Realty Co.	175,000	10,845	108,500	66,500
138, 146	Wm. F. Wharton *et al.* trs.	582,500	31,788	222,500	360,000
	Cor. Belvidere.				
158, 162	Chas. W. Whittier *et al.*	75,000	7,164	57,000	18,000
168, 174	Leonard H. Rhodes *et al.*	82,500	6,189	52,500	30,000
	Cor. St. Germain.				
180, 194	James M. Rothwell *et al.*	106,400	11,734	76,400	30,000
	Cor. Dundee.				
206, 210	Rueter & Company	160,000	8,940	67,000	93,000

FRED'K O. WOODRUFF
BUSINESS PROPERTY BROKER 95 MILK STREET

FRED'K O. WOODRUFF
BUSINESS PROPERTY BROKER 95 MILK STREET

No.	Owner	Total	Sq. Ft.	Land	Building
212, 216	Rueter & Company Cor. Norway.	$ 73,000	7,484	$ 59,900	$ 13,100
220, 224	Edward Peirce *et al.* trs.	43,800	4,807	33,800	10,000
226	Edward Peirce *et al.* trs.	25,000	2,375	13,000	12,000
228	Edward Peirce *et al.* trs.	26,500	2,373	13,000	13,500
230	Edward Peirce *et al.* trs.	25,500	2,373	13,000	12,500
232	Eugene F. Ladd tr.	29,500	2,873	15,900	13,600
234	Eugene F. Ladd tr.	29,500	2,887	15,900	13,600
240	Eugene F. Ladd tr.	29,500	2,887	15,900	13,600
242	Thomas McMahon *et al.*	29,500	2,887	15,900	13,600
244	Eugene F. Ladd tr.	29,500	2,887	15,900	13,600
246, 248	Eugene F. Ladd tr.	21,000	2,341	12,800	8,200
250, 252	Eugene F. Ladd tr.	19,000	2,312	12,700	6,300
254, 256	Eugene F. Ladd tr.	19,000	2,304	12,700	6,300
258, 260	Eugene F. Ladd tr.	19,000	2,327	12,800	6,200
262, 264	Eugene F. Ladd tr.	19,000	2,318	12,700	6,300
266, 268	Eugene F. Ladd tr.	16,000	1,401	8,800	7,200
270, 272	Arthur T. Cate	17,000	1,521	9,500	7,500
274, 276	Jacob Isenberg	17,500	1,646	10,300	7,200
278, 280	Jacob Isenberg	18,000	1,770	11,000	7,000
282, 284	Joseph H. McManus Cor. Falmouth.	29,500	1,801	21,600	7,900
300	Mass. Horticultural Soc. Cor. Huntington Avenue.	650,000	22,500	450,000	200,000
328	Jacob Isenberg	27,800	2,081	20,800	7,000
330	Linnie P. Sewall *et al.*	22,700	2,086	16,700	6,000
332	David H. Walton	27,800	2,091	16,800	11,000
334	Julia M. Moriarty	23,800	2,096	16,800	7,000
336	Eugene F. Ladd tr.	26,800	2,101	16,800	10,000
338	Margaret C. Lack	24,300	2,106	16,800	7,500
340	Wm. O. Smith	22,900	2,112	16,900	6,000
342	Evelyn M. Stillings Cor. St. Botolph.	36,000	3,222	2,900	7,000
350, 352	J. Edward Anderson	33,000	3,010	18,000	15,000
354	J. Edward Anderson	21,000	2,043	9,200	11,800
356	Stephen W. Sleeper *et al.* trs.	20,000	2,048	9,200	10,800
358	Frank D. Wilde	18,000	2,053	9,200	8,800
360	Frank D. Wilde	18,000	2,057	9,200	8,800
362	Louville V. Niles	23,500	2,345	10,500	13,000
364	Rachael Ehrenfried	25,500	2,352	10,500	15,000
366	J. Harris Niles	22,000	2,352	10,000	12,000
372	Sullivan Niles	23,000	2,361	10,000	13,000
374, 376	Cornelius Keefe	20,000	2,136	8,500	11,500
378 380	Cornelius Keefe	22,000	2,203	7,700	14,300
390, 394	Louville V. Niles	100,000	7,593	26,600	73,400
	Max Uroff	7,100	1,788	7,100	

No.	Owner	Total	Sq. Ft.	Land	Building
406	Max Uroff	$93,000	5,400	$21,600	$71,400
	Louville V. Niles	28,000	3,289	13,000	15,000
414	Frank H. Hilton	14,800	1,980	6,800	8,000
416	Wm. A. Conant	14,500	1,960	6,800	7,700
418	Sebastian B. Schlesinger	15,500	2,070	7,200	8,300
420	Emma V. Goodman	15,500	2,070	7,200	8,300
422	Emma V. Goodman	17,000	2,070	7,200	9,800
424	Abbie B. Ayer	15,500	2,070	7,200	8,300
426	Louville V. Niles	27,000	2,250	9,000	18,000
	Cor. Columbus Ave.				
444	Jason S. Bailey	31,500	2,646	18,500	13,000
446	Ella F. Moran	11,400	1,819	5,900	5,500
450	Honora G. Griffin	12,500	2,067	6,700	5,800
454	William G. Shillaber *et al.*	14,300	2,924	8,300	6,000
458	James E. Stewart *et al.* trs.	10,000	1,980	5,900	4,100
460	Alta R. Shapira	10,000	1,914	5,900	4,100
462	Daniel J. Bagley	10,000	1,914	5,700	4,300
464	Elizabeth A. Daly	10,000	1,980	5,900	4,100
466	Elizabeth A. Daly	10,000	1,914	5,900	4,100
468	James C. Haynes	10,000	1,914	5,700	4,300
470	Mary E. Longfellow	10,000	1,914	5,700	4,300
472	L. Rogers Wentworth tr.	10,000	1,980	5,900	4,100
474	Natalie K. Shalet	10,000	1,914	5,700	4,300
476	Natalie K. Shalet	10,000	1,914	5,700	4,300
478	Natalie K. Shalet	10,000	1,914	5,700	4,300
480	Rufus K. Noyes	10,000	1,980	5,900	4,100
482	Sarah A. Floyd	10,000	1,914	5,700	4,300
484	William Murphy	10,000	1,914	5,700	4,300
486	Evelyn H. Brownell	11,800	2,175	7,100	4,700
502, 504	Mary M. Wood tr.	23,000	2,188	13,100	9,900
	Cor. Tremont.				
	MECHANICS STREET.				
E. Side	Horace K. Batchelder hrs.	2,600	3,708	2,600	
E. Side	Ella E. Morse	1,200	2,265	1,200	
7	Jacob Hess	1,600	2,274	1,100	500
9	Florence L. Lawman	1,200	1,300	700	500
11	Annie F. Thompson	1,200	1,300	700	500
13	Jos. C. Reiser	2,100	2,597	1,200	900
15	John T. O'Neil	1,800	1,947	1,000	800
17	John T. O'Neil	1,100	1,298	600	500
19	John T. O'Neil	1,600	1,947	1,000	600
21	Thos. E. Cherry	2,500	2,595	1,300	1,200
r. 23	Eva E. Wolff	3,000	2,600	1,300	1,700
25	Thos. E. Cherry	3,300	2,593	1,300	2,000
E. Side	Edw. A. Janse	1,800	2,548	1,300	500
39	Jas. B. Kinahan *et al.*	2,200	2,500	1,400	800

No.	Owner	Total	Sq. Ft.	Land	Building
2	Mary Riser		Valued at 325 Ruggles St.		
4	Julia Bleiler	$ 4,700	3,004	$ 1,700	$ 3,000
6	Ludwig Wernig	1,600	2,145	1,100	500
8	Caroline Wernig	2,400	2,600	1,300	1,100
10	Minnie C. Faul tr.	1,900	2,600	1,300	600
W. Side	Minnie C. Faul tr.	1,300	2,600	1,300	
W. Side	New Eng. Cons. of Music	1,300	2,600	1,300	
	New Eng. Cons. of Music	1,300	2,600	1,300	
20, 20*r*.	Anna Schleich	2,300	2,600	1,300	1,000
	New Eng. Cons. of Music	1,300	2,600	1,300	
W. Side	New Eng. Cons. of Music	1,800	3,630	1,800	
28	New Eng. Cons. of Music	10,300	5,200	2,300	8,000
30	New Eng. Cons. of Music	3,000	1,600	1,000	2,000
38	Josie E. Evans	1,800	2,591	1,300	500

MONTGOMERY STREET.

	Cor. Clarendon.				
	Samuel D. Smith *et al.*	112,000	12,500	62,500	49,500
	City of Boston	650,000	85,560	256,900	393,100
53, 61	Frank W. Hunt	17,000	1,500	6,400	10,600
	Cor. Dartmouth.				
69	Michael J. Duffy *et al.*	10,000	1,916	2,900	7,100
71	Mary Corbett	8,000	1,900	2,900	5,100
73	Horace P. Tobey	8,000	1,900	2,900	5,100
75	Daniel A. Martin *et al.*	8,000	1,900	2,900	5,100
77	Helen Johnson	8,000	1,900	2,900	5,100
79	Jane S. Davies	8,000	1,900	2,900	5,100
81	Mary O'Brien	8,100	2,000	3,000	5,100
83	C. Francis Doherty	8,200	2,000	3,000	5,200

	Cor. Union Park.				
22	Frances E. Gardner	10,000	1,352	4,100	5,900
24	Samuel Porges	6,600	955	2,400	4,200
26	Michal F. Kelly	9,600	1,056	2,600	7,000
28	Barnard Ginsberg	7,200	1,014	2,200	5,000
30	Henry Locke	6,200	751	1,700	4,500
32	James V. Tebbetts	6,200	751	1,700	4,500
34	Lewis R. Tucker	6,300	785	1,800	4,500
36	Laura E. Estabrook	6,400	819	1,900	4,500
38	Samuel Wyzanski	6,400	853	1,900	4,500
40	William Poley	6,500	889	2,000	4,500
44	Anna Custer *et al.*	6,600	1,087	2,600	4,000
46	Frank B. Bemis *et al.* trs.	6,600	1,159	2,600	4,000
48	Josephine E. Stewart	6,600	1,159	2,600	4,000

No.	Owner	Total	Sq. Ft.	Land	Building
50	Helen B. Jones	$ 6,600	1,159	$ 2,600	$ 4,000
52	Morris Deitch	6,800	1,231	2,800	4,000
54	Sarah F. Hapgood	7,100	1,170	2,600	4,500
68	Alice T. Burr	6,800	1,020	1,800	5,000
70	Michael W. Dowd	6,800	1,020	1,800	5,000
72	Michael W. Dowd	6,800	1,020	1,800	5,000
74	Fannie A. Tinkham	7,200	1,080	2,200	5,000
78	Clara Delano	6,900	1,080	1,900	5,000
80	Carrie E. Dawes	6,900	1,080	1,900	5,000
82	Alice M. Busiel *et al.*	6,900	1,082	1,900	5,000
84	Katherine MacLeod	7,000	1,080	1,900	5,100

MUSEUM ROAD.

	Cor. Fenway.				
	James C. Ayer *et al.* trs.	51,900	33,928	51,900	
26	Plymouth County Trust Co.	36,600	3,412	4,600	32,000
	James C. Ayer *et al.* trs.	16,400	12,150	16,400	
10	Lillian C. Donahoe	85,600	7,099	10,600	75,000

NORTHAMPTON STREET.

255, 257	Patrick J. Cronon	17,000	5,971	9,000	8,000
263	Willis R. Russ	16,800	8,577	10,700	6,100
265, 293	Arthur W. Cole	38,000	15,089	18,800	19,200
363	Ephraim Lissner hrs.	3,800	1,930	1,900	1,900
365	Catherine Rodgers *et al.*	3,700	1,824	1,800	1,900
367	Sarah A. Floyd	3,700	1,798	1,800	1,900
369	Edith Yates	3,700	1,774	1,800	1,900
371	Edgar P. Benjamin	4,400	1,746	1,700	2,700
373	Samuel B. Hutchinson	3,600	1,720	1,700	1,900
375	Solomon J. Todtman	3,600	1,693	1,700	1,900
377	Frank T. Vose	3,600	1,700	1,700	1,900
379	Fannie Wiseman *et al.* trs.	3,500	1,638	1,600	1,900
381	Fannie Wiseman *et al.* trs.	3,500	1,609	1,600	1,900
383	Fannie Wiseman *et al.* trs.	3,500	1,581	1,600	1,900
385	Fannie Wiseman *et al.* trs.	3,500	1,552	1,600	1,900
387	Fannie Wiseman *et al.* trs.	3,500	1,552	1,600	1,900
389	Edith Yates	4,200	1,499	1,500	2,700
391	William T. Randolph	3,400	1,466	1,500	1,900
393	Ephraim Lissner hrs.	3,300	1,437	1,400	1,900
395	Harriet F. Jones	3,300	1,413	1,400	1,900
397	Fannie Wiseman *et al.* trs.	3,300	1,381	1,400	1,900
399	Constant S. Lissner	3,200	1,495	1,300	1,900

E. T. Redmond & Co.
Real Estate, Mortgages and Insurance
Telephone, Main 3114 85 DEVONSHIRE ST.
Members Real Estate Exchange
Buying, Selling and Renting
Boston Real Estate

No.	Owner	Total	Sq. Ft.	Land	Building
384	John L. Wright	$ 6,400	1,228	$ 1,800	$ 4,600
386	John L. Wright	5,700	1,215	1,500	4,200
390	William G. Fairbanks	6,300	943	1,600	4,700
	Cor. Dilworth.				
392	William G. Fairbanks	6,000	1,277	1,600	4,400
394	William G. Fairbanks	6,200	1,377	1,700	4,500
396	Frederick W. Paine *et al.*	68,300	20,714	21,000	47,300
400	United Injector Co.	24,100	4,118	4,100	20,000
	Cor. Watson.				

NORWAY STREET.

7	Fred M. Lamson *et al.* trs.	13,400	1,567	5,500	7,900
9	Fred M. Lamson *et al.* trs.	98,000	4,543	18,000	80,000
11	Fred M. Lamson *et al.* trs.	41,700	3,011	14,500	27,200
19	Fred M. Lamson *et al.* trs.	18,500	2,220	5,600	12,900
21	Fred M. Lamson *et al.* trs.	7,000	1,110	2,500	4,500
23	Fred M. Lamson *et al.* trs.	7,000	1,110	2,500	4,500
25	Fred M. Lamson *et al.* trs.	7,000	1,110	2,500	4,500
27	Fred M. Lamson *et al.* trs.	7,000	1,110	2,500	4,500
29	Fred M. Lamson *et al.* trs.	7,000	1,110	2,500	4,500
31	Fred M. Lamson *et al.* trs.	7,000	1,110	2,500	4,500
33	Fred M. Lamson *et al.* trs.	7,000	1,110	2,500	4,500
35, 37	Fred M. Lamson *et al.* trs.	29,000	2,775	6,200	22,800
39, 41	Fred M. Lamson *et al.* trs.	29,000	2,775	6,200	22,800
45	Fred M. Lamson *et al.* trs.	7,000	1,110	2,500	4,500
47	Fred M. Lamson *et al.* trs.	7,000	1,110	2,500	4,500
49	Fred M. Lamson *et al.* trs.	7,000	1,110	2,500	4,500
51	Fred M. Lamson *et al.* trs.	7,000	1,110	2,500	4,500
53	Fred M. Lamson *et al.* trs.	7,000	1,110	2,500	4,500
57	Fred M. Lamson *et al.* trs.	17,500	2,220	5,000	12,500
59	Fred M. Lamson *et al.* trs.	7,000	1,110	2,500	4,500
61	Fred M. Lamson *et al.* trs.	7,500	1,387	3,100	4,400
87	Benjamin Piscopo	36,400	3,747	15,000	21,400
99	Arthur A. Mills tr.	38,000	5,355	8,000	30,000
103	Arthur A. Mills tr.	38,100	5,402	8,100	30,000
111	Arthur A. Mills tr.	21,800	3,400	6,800	15,000
115	Arthur A. Mills tr.	20,700	3,825	5,700	15,000
	Cor. Stoneholm.				

8	Fred M. Lamson *et al.* trs.	12,500	1,321	4,600	7,900
	Ira O. Knapp *et al.*	1,924,500	33,202	124,500	1,800,00
56	Edward Peirce *et al.* trs.	20,500	2,872	7,200	13,300
	Up-Town Amusement Co.	21,500	10,770	21,500	

No.	Owner	Total	Sq. Ft.	Land	Building
100	Morris Lulow Cor. Bickerstaff.	$22,000	4,320	$ 8,600	$13,400
102	Jennie Beal	10,500	2,098	3,900	6,600
104	Jennie Beal	10,500	2,028	3,900	6,600
106	Jennie Beal	10,500	2,057	3,900	6,600
108	Jennie Beal	10,500	2,069	3,900	6,600
138	The Pureoxia Co. Cor. Whipple.	45,800	5,400	10,800	35,000

OXFORD TERRACE.

1	Nathan Matthews *et al.* trs.	22,000	4,651	11,700	10,300
2	Nathan Matthews *et al.* trs.	16,000	4,133	8,200	7,800
3	Nathan Matthews *et al.* trs.	20,000	5,626	11,200	8,800
4	Nathan Matthews *et al.* trs.	20,000	5,744	11,500	8,500
5, 6	Nathan Matthews *et al.* trs.	22,000	5,506	12,200	9,800
	Nathan Matthews *et al.* trs.	18,700	7,554	18,700	

PARKER STREET.

420	Henry Dobbins	4,400	1,033	2,600	1,800
422	Olaf Lawson	4,100	1,033	2,300	1,800
424	John F. McDevitt	3,900	1,033	2,100	1,800
E. Side *r.*	Edw. L. Estabrook *et al.* trs.	9,600	13,684	9,600	
454	Annie J. Loughrey	15,300	3,902	6,200	9,100
456	James T. Gilligan trs.	12,300	1,800	2,300	10,000
458, 460	James T. Gilligan trs.	6,200	1,800	2,200	4,000
466	N. E. Conservatory of Music	8,200	3,161	3,200	5,000
468	N. E. Conservatory of Music	2,700	2,450	2,700	
470	N. E. Conservatory of Music	1,400	1,301	1,400	
472	N. E. Conservatory of Music	1,600	1,514	1,600	
474	N. E. Conservatory of Music	10,200	11,292	10,200	
492, 494	N. E. Conservatory of Music	2,800	2,831	2,800	
496, 498	N. E. Conservatory of Music	2,800	2,835	2,800	
500, 504	N. E. Conservatory of Music	4,100	4,108	4,100	

PEMBROKE STREET.

85	Catherine Whelan	9,000	1,512	3,000	6,000
87	Julia A. Martin	8,500	1,512	2,600	5,900
89	Alice A. Bemish	8,500	1,512	2,600	5,900
91	Gertrude Dana	8,500	1,512	2,600	5,900
93	Jeremiah Mara hrs.	8,500	1,512	2,600	5,900
95	Mary L. Whelan *et al.* trs.	8,000	1,406	2,500	5,500
97	William J. Bullard hrs.	7,500	1,326	2,300	5,200
99	George W. Taylor hrs.	7,500	1,326	2,300	5,200

FRED'K O. WOODRUFF
BUSINESS PROPERTY BROKER 95 MILK STREET

FRED'K O. WOODRUFF
BUSINESS PROPERTY BROKER 95 MILK STREET

No.	Owner	Total	Sq. Ft.	Land	Building
101	Fannie Weiss	$ 7,500	1,326	$2,300	$5,200
103	Alex. Bush	7,500	1,326	2,300	5,200
105	Alex. Bush	7,500	1,326	2,300	5,200
107	Mathilda Bickford	7,500	1,326	2,300	5,200
109	Mary L. Calleni	7,500	1,302	2,300	5,200
111	William A. Hardwick	9,000	1,499	2,600	6,400
113	Lucy J. Hayden dev.	9,000	1,476	2,600	6,400
115	Charles Barnard	9,000	1,440	2,600	6,400
117	Julia Smith	9,000	1,440	2,600	6,400
119	Helen E. Gaffry	9,000	1,440	2,600	6,400
121	Clarence B. Vaughan	9,000	1,440	2,600	6,400
123	Frances E. Gardner	9,000	1,440	2,600	6,400
125	John F. Bagley	9,000	1,440	2,600	6,400
127	Joseph G. Colcord	9,300	1,584	2,800	6,500
129	Mary L. Galleni	9,800	1,600	3,200	6,600
131	Lucy E. Smith	11,200	1,600	3,600	7,600
133	Ida C. Gilbreth	10,700	1,600	3,200	7,500
135	John F. Beurkel tr.	10,700	1,680	3,400	7,300
137	George J. Bleakley *et al.*	10,700	1,680	3,400	7,300
139	George H. Metcalf	11,000	1,680	3,400	7,600
141	W. Stanley Tripp	15,000	1,760	7,000	8,000
	Cor. Warren Avenue.				
84	Edwin C. Burbank tr.	9,000	1,656	3,300	5,700
86	Thomas M. Murnane	8,500	1,632	2,900	5,600
88	Levi Herman	8,500	1,632	2,900	5,600
90	Charles W. Pratt *et al.*	8,500	1,632	2,900	5,600
92	Mary E. Williams	8,500	1,632	2,900	5,600
94	Stillman P. Williams	8,500	1,632	2,900	5,600
96	Charles J. Fox	10,000	1,800	3,200	6,800
98	Susan E. Fowler	9,500	1,584	2,800	6,700
100	Martin F. Kelley	9,000	1,656	2,900	6,100
102	Howard C. Barnes tr.	9,000	1,656	2,900	6,100
104	Max Frank	9,000	1,656	2,900	6,100
106	Margaret J. Maloney	9,000	1,656	2,900	6,100
108	Leontine Mowry	8,500	1,512	2,600	5,900
110	Katherine F. McDonnell	7,000	1,512	2,600	4,400
112	Jennie M. Vaughan hrs.	9,000	1,512	2,600	6,400
114	Eliza B. Maquarrie	8,500	1,512	2,600	5,900
116	Albert L. Benfield	8,500	1,512	2,600	5,900
118	Clarence S. Swain tr.	8,500	1,512	2,600	5,900
120	Emma C. Vogel	8,500	1,512	2,600	5,900
122	Esther W. Barrett	8,500	1,512	2,600	5,900
124	Lottie S. Robinson	8,800	1,656	2,900	5,900
126	John Cunio	9,000	1,940	3,400	5,600
128	Gertrude S. Matthews	10,500	1,848	3,700	6,800
130	Gertrude S. Matthews	10,000	1,932	3,200	6,800

PROVIDENCE STREET.

No.	Owner	Total	Sq. Ft.	Land	Building
47	John M. Little	$37,500	1,468	$33,700	$3,800
	John M. Little	31,800	1,384	31,800	

RUGGLES STREET.

247	Emil Gerber devs.	3,000	3,376	2,000	1,000
253	Louis J. Zawgg	5,500	5,500	3,600	1,900
257, 263	Emil Gerber devs.	10,600	6,620	5,000	5,600
267, 271	Maximillian Wiedemann	4,600	4,485	3,600	1,000
275, 277	Sophie Wiedeman	3,400	3,195	2,200	1,200
281	Katherine E. Powers	5,300	10,500	4,000	1,300
287, 289	Anna Stripp	5,100	3,125	2,500	2,600
291, 295	Frederick Bleiher	5,400	6,567	3,900	1,500
323, 325	Frederick J. Reiser	3,300	2,703	1,800	1,500
331	James J. Woods	2,400	1,696	1,400	1,000
333	Mary A. Woods	4,500	2,660	2,900	1,600

RUTLAND SQUARE.

3	Eben T. Osborn hrs.	7,300	1,662	3,100	4,200
5	Bridget K. Vary	6,700	1,662	2,900	3,800
7	John J. Sullivan	6,700	1,662	2,900	3,800
9	Frances Cawley *et al.* trs.	6,700	1,662	2,900	3,800
11	Cecilia M. Walker *et al.*	6,700	1,662	2,900	3,800
13	Mary E. Wilson	6,700	1,662	2,900	3,800
15	Harlow H. Rogers T. T.	6,700	1,662	2,900	3,800
17	Fenton J. Fitts	6,700	1,662	2,900	3,800
19	Nellie M. Chick	6,700	1,662	2,900	3,800
21	Roland H. Sherman *et al.* trs.	6,500	1,505	2,600	3,900
23	Ida Heller	6,000	1,156	2,300	3,700
25	Florence S. Jenkins	9,500	1,725	2,800	6,700
27	George E. Miller	9,000	1,900	3,300	5,700
29	Louis F. DeLagorgendiere	9,000	1,900	3,300	5,700
31	George E. Miller	9,000	1,900	3,300	5,700
33	Jos. W. Ward	9,000	1,724	3,200	5,800

No.	Owner	Total	Sq. Ft.	Land	Building
35	Mary Lang	$ 9,000	1,900	$3,300	$5,700
37	Walter Brock *et al.*	9,000	1,775	3,100	5,900
39	Nathaniel G. Wood devs.	9,000	1,900	3,300	5,700
41	Eliza B. Macquarrie	9,000	1,900	3,300	5,700
43	Elizabeth L. Field *et al.*	9,000	1,900	3,300	5,700
45	Elvira H. Wiggin	9,000	1,900	3,300	5,700
47	Rebecca J. Perrot	9,000	1,724	3,000	6,000
49	Nathan Simons	9,000	1,800	3,200	5,800
51	Josephine M. Hine	9,000	1,800	3,200	5,800
53	Emma A. Messinger	9,000	1,938	3,300	5,700
55	Lizzie M. Theurer	9,900	2,180	3,900	6,000
57	Frances M. Hayes	11,500	1,995	3,900	7,600
59	Frances E. Gardner	11,000	1,955	3,400	7,600

4	Anna F. McCutcheon	8,000	1,560	2,600	5,400
6	Esther W. Barrett	7,600	1,560	2,300	5,300
8	Chas. L. Davis	7,600	1,700	2,600	5,000
10	Frederick A. Lovejoy	7,600	1,701	2,600	5,000
12	Maria P. Clark *et al.*	7,600	1,700	2,600	5,000
14	Almon G. Morse	7,600	1,700	2,600	5,000
16	Miranda E. Cook	7,600	1,560	2,300	5,300
18	Orlanda A. Dana	7,600	1,700	2,600	5,000
20	Roscoe W. F. Fairfield *et al.*	7,600	1,701	2,600	5,000
22	Annie C. Ellis *et al.*	7,600	1,700	2,600	5,000
24	Woodbury Memorial Trust	9,800	1,890	2,800	7,000
26	Angelia C. Bosworth	8,500	1,890	2,800	5,700
28	Calvin Maynard	8,500	1,890	2,800	5,700
30	Mary B. Maynard	8,500	1,890	2,800	5,700
32	James Tirrell	8,500	1,890	2,800	5,700
34	Eliza P. Hammond	8,500	1,890	2,800	5,700
36	Annie McPherson	8,500	1,890	2,800	5,700
38	Emma H. Gulesian	8,500	1,890	2,800	5,700
40	Mary A. Meagher	8,500	1,890	2,800	5,700
42	Willard W. Estabrook	8,500	1,890	2,800	5,700
44	Christine Valiquet *et al.*	8,500	1,890	2,800	5,700
46	Mary C. Merrill	8,500	1,890	2,800	5,700
48	Harriet E. Stevenson *et al.*	8,500	1,890	2,800	5,700
50	Am. Baptist Foreign Mission	8,500	1,890	2,800	5,700
52	Hester A. Wood	9,000	1,821	3,200	5,800
54	Helen Dana	11,000	2,200	3,900	7,100
56	Katherine F. Curran	11,000	2,180	3,900	7,100

ST. BOTOLPH STREET.,

No.	Owner	Total	Sq. Ft.	Land	Building
9	G. E. Cabot *et al.* trs.	$280,000	16,218	$65,000	$215,000
	Cor. Irvington.				
19	Nathan Matthews *et al.* trs.	10,000	2,210	5,500	4,500
21	Nathan Matthews *et al.* trs.	10,000	2,198	5,500	4,500
23	Nathan Matthews *et al.* trs.	10,000	2,203	5,500	5,000
25	Charlotte M. Chapman	10,000	2,192	5,500	5,000
27	Nathan Matthews *et al.* trs.	10,000	2,200	5,500	4,500
29	Nathan Matthews *et al.* trs.	10,000	2,191	5,500	4,500
31	Nathan Matthews *et al.* trs.	10,000	2,200	5,500	4,500
33	Nathan Matthews *et al.* trs.	10,500	2,179	5,500	4,500
35	Nathan Matthews *et al.* trs.	10,500	2,201	5,500	5,000
37	Martha H. Daniels *et al.*	10,500	2,188	5,500	5,000
39	Nathan Matthews *et al.* trs.	11,500	2,201	5,500	5,600
41	Nathan Matthews *et al.* trs.	11,500	2,158	5,500	6,000
43	Katie F. T. Bonney	11,500	2,166	5,500	6,000
45	Blanche W. Mason	11,500	2,245	5,500	6,000
47	Blanche W. Mason	11,500	2,263	5,500	6,000
	Cor. Garrison.				
49, 53	Israel Nesson	88,100	3,500	13,100	75,000
55	Israel Nesson	169,200	6,500	29,200	140,000
61	Peter I. Bonney *et al.*	18,500	2,608	7,200	11,300
63	Peter I. Bonney	18,500	2,598	7,200	11,300
65	Charles C. Abbey	18,500	2,598	7,200	11,300
67	Charles C. Abbey	18,500	2,600	7,200	11,300
69	Alton F. Tupper	18,500	2,600	7,200	11,300
79	Blanche W. Mason	13,000	2,136	5,900	7,100
81	Catherine D. Delano	13,000	2,136	5,900	7,100
83	Grace M. Little	13,000	2,136	5,900	7,100
85	Ida M. Getchell	13,000	2,136	5,900	7,100
87	Augusta Myers	12,000	2,136	5,900	6,100
89	Caroline R. Goodwin	13,000	2,136	5,900	7,100
91	Tena Bolton	11,000	2,185	6,000	5,000
93	Wm. O. Edmands	13,000	2,133	5,900	7,100
95	Caroline A. Swallow	14,000	2,165	6,000	8,000
99	Hannah E. Hobbs	20,000	3,144	9,800	10,200
	Cor. West Newton.				
101	Martha P. Flower	18,500	3,103	9,300	9,200
107	Cornelia A. Whitney	12,500	2,300	5,800	6,700
109	Charlotte Laurence	12,500	2,252	5,700	6,800
111	Alvin H. Emery *et als.*	12,000	2,155	5,400	6,600
113	Catherine O'Brien	12,000	2,147	5,400	6,600
115	Adaline A. Brown	12,000	2,148	5,400	6,600
117	Abraham J. Shon	17,000	2,500	6,300	10,700
119	Lutie L. Anderson	17,000	2,500	6,300	10,700
121	Stella A. Dwyer	17,000	2,500	6,300	10,700

No.	Owner	Total	Sq. Ft.	Land	Building
123	Rachael Ehrenfried	$ 17,000	2,500	$ 6,300	$ 10,700
125	Lutie L. Anderson	17,000	2,500	6,300	10,700
127	Helen H. Torrey	16,000	2,500	6,300	9,700
129	R. E. Assoc. Trust, Inc.	18,000	2,500	6,300	11,700
131	Arthur W. Parker	17,000	2,500	6,300	10,700
	Cor. Cumberland.				
133	Hammond V. Hayes	17,000	2,498	6,300	10,700
	City of Boston	96,500	16,000	48,000	48,500
159	Theresa C. Boos	14,500	2,250	5,900	8,600
161	Lewis D. Jackson dev.	13,000	2,200	5,800	7,200
169	Charles C. Abbey	13,000	2,218	5,800	7,200
171	Charles C. Abbey	13,000	2,207	5,800	7,200
173	Hattie C. Hamburger	12,500	2,213	5,800	6,700
175	Helen B. Jones	12,000	2,010	5,300	6,700
177	Helen B. Jones	12,000	1,993	5,300	6,700
179	Frank R. Tackaberry	12,000	1,996	5,300	6,700
181	Frank R. Tackaberry	12,000	2,003	5,300	6,700
183	Federal Real Estate Corpn.	12,000	1,996	5,300	6,700
185	Federal Real Estate Corpn.	12,000	1,991	5,300	6,700
187	Donald M. Hill *et al.* trs.	12,000	1,997	5,300	6,700
189	Annie W. T. Underwood	16,500	2,200	5,800	10,700
191	Ruth H. Thompson	16,500	2,200	5,800	10,700
193	Ruth H. Thompson	16,500	2,200	5,800	10,700
195	Pauline E. Mulhall	16,500	2,200	5,800	10,700
197	John B. Fallon hrs.	13,500	2,200	5,800	7,700
199	Mary W. Munroe hrs.	13,500	2,200	5,800	7,700
201	William Harris	13,500	2,200	5,800	7,700
203	Albert Lind	13,500	2,200	5,800	7,700
205	Evelyn M. Stillings	36,000	3,222	29,000	7,000
	Cor. Massachusetts Avenue.				
241	Industrial Home for Crippled Children	175,000	20,000	40,000	135,000
	Alfred D. Foster *et al.* trs.	38,900	19,428	38,900	
267	Samuel J. Armstrong	9,000	1,379	2,800	6,200
269	Morris Greenhood	9,500	1,448	3,300	6,200
	Cor. Gainsborough.				

	William W. Wilson *et al.*	105,000	11,876	53,400	51,600
	E. A. Patch Co.	90,000	13,529	40,600	49,400
	Cor. Irvington.				
2	Theodore M. Clark hrs.	12,000	2,000	6,500	5,500
4	Theodore M. Clark hrs.	9,500	2,000	5,000	4,500
6	Theodore M. Clark hrs.	9,500	2,000	5,000	4,500
8	Theodore M. Clark hrs.	9,500	2,000	5,000	4,500

No.	Owner	Total	Sq. Ft.	Land	Building
10, 22	Sidney L. Beals *et al.*	$ 73,500	10,801	$29,700	$43,800
	Cor. Harcourt.				
38	Janet R. Morse	58,000	5,401	13,500	44,500
42	Adolph S. Lundin	41,500	5,400	13,500	28,000
52	The Musicians' M. R. Soc. of Boston	121,000	9,000	22,500	98,500
	Cor. Garrison.				
60	Mass. College of Pharmacy	72,500	12,960	32,500	40,000
80	Ethel L. Crawford	16,000	1,701	4,300	11,700
84	Ethel L. Crawiord	45,500	3,881	11,600	33,900
86	Nathan Matthews *et al.* trs.	16,700	2,940	8,400	8,300
88	Nathan Matthews *et al.* trs.	12,100	2,047	5,100	7,000
90	Nathan Matthews *et al.* trs.	12,100	2,047	5,100	7,000
92	Kate N. B. Cox	13,100	2,046	5,100	8,000
94	Lillie S. Maher	13,200	2,089	5,200	8,000
96	George T. Cruft	17,600	2,794	8,400	9,200
	Cor. West Newton.				
102	Hattie B. Baird	9,000	1,563	3,700	5,300
104	Lucius K. Sprague	9,000	1,563	3,700	5,300
106	Eliza P. Ballard *et al.* trs.	9,000	1,451	3,500	5,500
108	Arthur D. Gibson	8,500	1,451	3,500	5,000
110	Estelle M. Bright	9,000	1,451	3,500	5,500
112	Ruth F. Dunton	9,000	1,451	3,500	5,500
114	Effie F. King	9,000	1,451	3,500	5,500
116	Gjert Lootz	11,000	2,231	5,600	5,400
	Cor. Durham.				
122	Addie F. Gay	10,000	1,575	3,900	6,100
124	Daniel S. Davis	10,000	1,575	3,900	6,100
126	Ellen T. Parkhurst	10,000	1,575	3,900	6,100
128	Matilda Sutton	10,000	1,500	3,800	6,200
130	Mary E. Dobson	9,000	1,575	3,900	5,100
132	Myrtle H. Pratt	10,000	1,575	3,900	6,100
134	John W. Smith	10,000	1,575	3,900	6,100
	Cor. Cumberland.				
136	Elizabeth E. Guilford	18,000	3,037	9,000	9,000
138	Terance P. O'Brien	13,500	2,137	5,300	8,200
140	Frank P. Huckins *et al.* trs.	13,500	2,137	5,300	8,200
142	Geo. E. Pratt	13,500	2,137	5,300	8,200
144	Israel Nesson	31,000	2,127	5,300	25,700
146	Israel Nesson	30,000	1,797	4,500	25,500
150	Israel Nesson	97,500	5,526	16,500	81,000
	Cor. Blackwood.				
158	Ellen May Brann	17,000	2,885	8,700	8,300
160	Blanche E. Philbrick	11,500	1,799	4,500	7,000
162	Annie Mack	10,000	1,801	4,500	5,500
164	Frederick D. Burns	11,000	1,819	4,500	6,500
166	May E. Cherry	13,300	2,158	5,300	8,000

A. B. SEE ELECTRIC ELEVATORS

Minot Bldg., 111 Devonshire St., Boston

No.	Owner	Total	Sq. Ft.	Land	Building
168	William E. Carter	$ 11,500	1,776	$ 4,400	$ 7,100
170	Salem Savings Bank	11,500	1,801	4,500	7,000
172	Salem Savings Bank	11,500	1,809	4,500	7,000
174	Charles E. Woodworth	17,000	2,873	8,600	8,400
	Cor. Albemarle.				
196	David L. Rand	22,500	2,790	8,400	14,100
198	Howland C. Chandler *et al.* trs.	16,500	2,070	5,200	11,300
200	Charles A. Kingsley *et al.*	17,000	1,890	4,700	12,300
	Boston Arena Co.	300,000	86,521	95,000	205,000
264	James F. Thornton	7,500	1,160	1,900	5,600
266	Elizabeth Thornton	7,700	1,148	2,200	5,500
	Cor. Gainsborough.				
288	Boston Y. M. C. A.	71,600	36,815	41,600	30,000
	Boston & Prov. R. R. Co.	462,500	387,083	348,100	114,400
	Cor. New Gravelly Point Road.				
	ST. CHARLES STREET.				
1	International Trust Co.	4,500	1,200	2,400	2,100
3	Ida Cobb	4,500	1,200	2,400	2,100
5	Mary W. Whitney	4,500	1,360	2,400	2,100
7	Charles A. Moffatt *et al.*	4,500	1,360	2,400	2,100
9	Arthur W. Hanson	4,500	1,360	2,400	2,100
11	Henry R. Hayes *et al.* trs.	4,500	1,360	2,400	2,100
13	Mildred W. Bower	4,500	1,360	2,400	2,100
15	Mary A. White	4,500	1,360	2,400	2,100
17	N. Y., N. H. & H. R. R. Co.	5,000	1,197	2,400	2,600
	N. Y., N. H. & H. R. R. Co.	1,100	452	1,100	
2	Jane K. Laurence	4,700	1,122	2,200	2,500
4	Charles A. Moffatt *et al.*	4,500	1,122	2,000	2,500
6	Mary F. Devenney	4,500	1,122	2,000	2,500
8	Annie E. Keeler	4,500	1,156	2,000	2,500
10	Mary E. Blodgett	4,500	1,122	2,000	2,500
12	Edward D. Curtin	4,500	1,122	2,000	2,500
14	Alice B. Curtin	4,500	1,122	2,000	2,500
16	Ada L. Curtin *et al.*	4,500	1,122	2,000	2,500
18	Marie L. Keith	4,500	1,122	2,000	2,500
20	Sarah J. Walker	4,500	1,122	2,000	2,500
	N. Y., N. H. & H. R. R. Co.	2,100	1,041	2,100	
	ST. GERMAIN STREET.				
15	Theodore J. Randall	7,500	1,195	3,000	4,500
17	Josephine E. Stewart	7,000	1,100	2,800	4,200
19	Josephine E. Stewart	7,000	1,100	2,800	4,200
21	Josephine E. Stewart	7,000	1,100	2,800	4,200

No.	Owner	Total	Sq. Ft.	Land	Building
23	Mary A. Coulter	$ 7,000	1,100	$ 2,800	$ 4,200
25	James W. Keyes	7,000	1,100	2,800	4,200
27	Daniel Harvey	7,500	1,237	3,100	4,400
29	James R. Bonner *et al.* trs.	7,000	1,237	2,900	4,100
31	Robert T. McNeal *et al.*	7,000	1,237	2,900	4,100
33	Robert T. McNeal *et al.*	7,000	1,237	2,900	4,100
35	Helen M. Ranney	7,000	1,237	2,900	4,100
37	Arthur Nichols	7,000	1,238	2,900	4,100
39	Delia E. Curtin	7,000	1,237	2,900	4,100
41	Delia E. Curtin	7,000	1,237	2,900	4,100
43	Eric Peterson	6,500	1,100	2,600	3,900
45	Eric Peterson	6,500	1,100	2,600	3,900
47	Eric Peterson	6,500	1,100	2,600	3,900
49	Fletcher Ranney	6,500	1,100	2,600	3,900
51	Fletcher Ranney	6,500	1,100	2,600	3,900
53	Fletcher Ranney	6,500	1,100	2,600	3,900
55	Robert T. McNeal *et al.*	6,500	1,100	2,600	3,900
57	Jessie L. Atherton	6,500	1,100	2,600	3,900
59	Charlotte C. McKenzie	6,300	1,100	2,600	3,700
61	William Lashley	6,300	1,100	2,600	3,700
63	Eric Peterson	6,300	1,100	2,600	3,700
65	Eric Peterson	5,800	1,100	2,600	3,200
69	William Timlin devs.	32,000	3,572	10,700	21,300
	Cor. Dalton.				
8	Margaret E. McCoy	7,200	1,150	2,900	4,300
10	James Gillis	7,200	1,200	3,000	4,200
12	Margaret E. McCoy	7,200	1,200	3,000	4,200
14	Annie M. Norton	7,200	1,200	3,000	4,200
16	John O'Brien	7,000	1,200	2,800	4,200
18	Allen R. Frederick	7,000	1,200	2,800	4,200
20	Barnett C. Preston	7,000	1,200	2,800	4,200
22	Margaret J. Dooling	7,000	1,200	2,800	4,200
24	John H. Monahan	7,000	1,200	2,800	4,200
26	Hannah Harding	7,000	1,200	2,800	4,200
28	Julia A. Reily	7,000	1,200	2,800	4,200
30	Joanna E. Slamin	7,000	1,200	2,800	4,200
32	Joseph S. Kemp	7,000	1,200	2,800	4,200
34	Edward H. Carter	7,000	1,200	2,800	4,200
36	Ernest Davenport *et al.*	7,000	1,200	2,800	4,200
38	Daniel O'Brien *et al.*	7,000	1,200	2,800	4,200
40	Richard H. Splaine *et al.*	7,000	1,200	2,800	4,200
42	George W. Gordon	7,000	1,200	2,800	4,200
44	George W. Gordon	7,000	1,200	2,800	4,200
46	Edgar S. Randolph	7,000	1,200	2,800	4,200

No.	Owner	Total	Sq. Ft.	Land	Building
48	Edgar S. Randolph	$ 7,000	1,200	$ 2,800	$ 4,200
50	Harriet J. Tynes	7,000	1,200	2,800	4,200
52	John M. Flemister	7,000	1,204	2,800	4,200
54	Eric Peterson	6,500	1,203	2,800	3,700
56	Eric Peterson	6,500	1,192	2,800	3,700
58	L. S. Tuckerman *et al.* trs.	8,000	1,479	3,500	4,500
60	Axel F. Julin	8,000	1,479	3,500	4,500
62	Axel F. Julin	8,000	1,479	3,500	4,500
68, 70	Eric Peterson	29,000	3,000	10,500	18,500

Cor. Dalton.

ST. JAMES AVENUE.

	N. Y., N. H. & H. R. R. Co.	165,000	7,500	165,000	
	Park Sq. Real Estate Trust	516,300	28,681	516,300	

Cor. Berkeley.

85	Emily A. Badlam *et al.* trs.	24,500	2,500	17,500	7,000
87	Lewis P. Kaufman	22,500	2,250	15,700	6,800
89	Winthrop N. Robinson *et al.* trs.	23,000	2,250	15,700	7,300
91	Annaretta T. Leighton	23,000	2,400	16,800	6,200
93	Trinity Church	23,000	2,400	16,800	6,200
95	Frank P. Priest tr.	22,500	2,250	15,700	6,800
97	Edwin Wright dev.	22,500	2,250	15,700	6,800
99	Susan Reynolds hrs.	21,500	2,100	14,700	6,800
101	John D. Bryant devs.	24,500	2,400	16,800	7,700
103	Mary Ann Ellis hrs.	23,000	2,400	16,800	6,200
107	James C. Ayer *et al.* trs.	27,000	2,600	19,500	7,500
109	James C. Ayer *et al.* trs.	37,000	2,500	27,500	9,500

Cor. Clarendon.

	N. Y., N. H. & H. R. R. Co.	201,300	11,183	201,300	

Cor. Berkeley.

62	Park Sq. Real Estate Trust	29,700	1,260	22,700	7,000
64	Park Sq. Real Estate Trust	19,200	1,203	13,200	6,000
66	Marion L. Russell	15,900	1,325	9,900	6,000
68	Elizabeth L. Macmahon	16,800	1,400	10,800	6,000
70	Limis Child hrs.	16,800	1,540	10,800	6,000
72	Myles Standish hrs.	16,800	1,540	10,800	6,000
74	Thomas W. Penhallow	17,300	1,610	11,300	6,000
76	Helen S. Prince hrs.	17,300	1,610	11,300	6,000
78	Howland Twombly tr. *et al.*	17,300	1,610	11,300	6,000
80	Newton Morton	17,300	1,610	11,300	6,000
82	Moses Richmond	17,300	1,610	11,300	6,000
84	Gabriel Boos devs.	17,300	1,610	11,300	6,000
86	Elizabeth S. Bishop *et al.*	17,300	1,540	10,800	6,500

No.	Owner	Total	Sq. Ft.	Land	Building
88	Martha H. Daniels *et al.*	$ 17,300	1,540	$ 10,800	$ 6,500
90	George T. Cruft	17,300	1,540	10,800	6,500
92	Charlotte S. Clark	17,300	1,540	10,800	6,500
94	Moses Richmond	17,300	1,540	10,800	6,500
96	Hamilton Hill *et al.* trs.	17,300	1,540	10,800	6,500
98	Elizabeth F. Rogers	17,300	1,540	10,800	6,500
100	Howland Twombly tr.	17,300	1,540	10,800	6,500
102	Henrietta Page *et al.* trs.	18,400	1,540	11,900	6,500
104	Lucinda S. Cunningham	18,400	1,540	11,900	6,500
106	Jeffrey R. Brackett	18,800	1,540	12,300	6,500
108	Jeffrey R. Brackett	19,900	1,540	13,400	6,500
110	Susan E. Blume hrs.	28,200	1,680	20,200	8,000
	Cor. Clarendon.				
114	Denman W. Ross (The Ludlow)	230,000	11,000	110,000	120,000
	Edw. H. Eldredge *et al.* trs. (Hotel Westminster)	559,000	17,760	28,400	275,000
	Cor. Trinity Place.				
	Moses Williams *et al.* trs. (Copley Plaza)	3,800,000	54,934	1,703,000	2,097,000
	Cor. Dartmouth.				

ST. STEPHEN STREET.

23	Jesse Tirrell hrs.	10,700	1,590	3,200	7,500
25	Jesse Tirrell hrs.	13,000	1,984	4,000	9,000
27	Jesse Tirrell hrs.	18,500	2,632	5,900	12,600
	Cor. Batavia.				
39	Margeret E. Ryan	9,000	1,869	3,500	5,500
41	John Griffin hrs.	9,000	1,869	3,500	5,500
43	Annie J. Smith	9,000	1,869	3,500	5,500
45	Carroll R. Gardiner	8,000	1,532	2,900	5,100
47	Ellen Young	8,200	1,531	2,900	5,300
49	Gertrude B. Smith	8,000	1,526	2,900	5,100
51	Allan K. Strong	9,000	1,867	3,500	5,500
53	Minnie E. Davenport	9,000	1,871	3,500	5,500
55	Marie A. St. Leger	9,000	1,870	3,500	5,500
	Marie A. St. Leger	9,000	1,680	3,800	5,200
	Cor. Gainsborough.				
	Prot. Epis. Church trs.	78,600	14,121	38,600	40,000
	Church of the Messiah	14,900	6,610	14,900	
81	Boston Stud. Union, Inc.	15,000	3,001	6,800	8,200
83	Boston Stud. Union, Inc.	15,000	2,998	6,800	8,200
87	Jennie H. Nicholas	100,000	8,522	19,200	80,800
	Cor. Jarvis.				
97	Mashie Berenson	90,000	6,672	15,000	75,000

JOSEPH BALCH Back Bay Property a Specialty
77 FRANKLIN STREET

No.	Owner	Total	Sq. Ft.	Land	Building
	Alonzo W. Perry	$65,000	51,990	$65,000	
121	Mary E. Macdonough	91,200	7,200	16,200	$75,000
	Bos. Stor. Warehouse Co.	82,500	53,343	80,000	2,500
	Cor. Forsythe				
18	Francis W. Sever	7,300	1,669	3,300	4,000
20	Ahrend C. Pope	7,200	1,619	3,200	4,000
22	Annie F. Hathaway hrs.	7,200	1,622	3,200	4,000
24	Josephine A. Read	7,200	1,618	3,200	4,000
26	Laurinda C. Whitney	7,200	1,619	3,200	4,000
28	Clare L. Dresser	7,200	1,620	3,200	4,000
30	Minnie B. Weygandt	7,200	1,622	3,200	4,000
32	William Lloyd	7,200	1,616	3,200	4,000
34	Joseph G. Mann	7,700	1,623	3,200	4,500
36	Walter W. Watson	7,700	1,620	3,200	4,500
38	Amy E. Radclyffe	10,000	2,036	4,000	6,000
40	Elizabeth Faxon	10,000	2,036	4,000	6,000
42	Ada E. Johnson	10,000	2,024	4,000	6,000
44	William F. Russell *et al.*	10,000	2,023	4,000	6,000
46	Marie A. St. Leger	10,000	2,025	4,000	6,000
48	Gertrude McCarthy	10,000	2,031	4,000	6,000
50	Clarence B. Vaughan	10,000	2,031	4,000	6,000
52	Mary B. Gorham devs.	10,000	2,020	4,000	6,000
54	Robert Wade tr.	10,000	2,027	4,000	6,000
56	Annie L. Wilbur	10,700	2,097	4,700	6,000
	Cor. Gainsborough.				
68	Benjamin F. Jones	11,200	2,331	5,200	6,000
70	Alma F. Currier	11,200	2,134	4,800	6,400
72	Constant Q. Ring	10,900	2,137	4,800	6,100
74	Grace B. Bowman	10,900	2,142	4,800	6,100
76	Joseph B. Phipps	10,900	2,136	4,800	6,100
78	Adelaide T. Radlo	10,900	2,138	4,800	6,100
80	Ella R. Pierce	10,900	2,135	4,800	6,100
82	Victoria Panela	12,100	2,136	4,800	7,300
84	Hattie L. Crowell	12,100	2,137	4,800	7,300
86	Catherine F. Nolan *et al.*	10,900	2,143	4,800	6,100
	William A. L. Bazeley	21,000	9,327	21,000	
	William E. Quigley	29,300	13,037	29,300	

SCOTIA STREET.

19, 25	Edison Electric Ill. Co.	64,000	6,998	14,000	50,000
29	Louise B. Whittier	13,300	1,680	3,300	10,000
10, 12	Frederick Ayer	14,000	3,206	6,400	7,600
14, 16	Frances E. Leland	13,000	2,661	5,300	7,700
18	Frances E. Leland	12,500	2,545	5,100	7,400

No.		Owner	Total	Sq. Ft.	Land	Building
	20	Samuel Simons	$ 7,000	1,535	$ 3,100	$ 3,900
	22	Samuel Simons	7,000	1,485	3,000	4,000
	24	Jennie Nelson	7,000	1,435	2,900	4,100
	26	Jennie Nelson	7,000	1,385	2,800	4,200
28,	30	Laurence Minot *et al.* trs.	31,000	5,013	10,000	21,000
	34	Charles E. Cotting *et al.* trs.	94,000	11,225	32,300	61,700

STANHOPE STREET.

13,	19	Zora Realty Co.	35,000	4,420	17,700	17,300
21,	23	Wm. F. Read *et al.*	16,000	1,804	7,200	8,800
	25	Albert A. Pope hrs.	14,800	1,760	6,200	8,600
	29	James Murphy	11,200	1,760	6,200	5,000
31,	33	Frederick I. Pratt	18,400	2,400	8,400	10,000
	35	Jerry L. Perry *et al.*	14,400	2,400	8,400	6,000
	39	Jerry L. Perry *et al.*	11,200	1,760	6,200	5,000
	41	Lizzie L. Wiggin	11,200	1,760	6,200	5,000
	43	Francis C. Welch tr.	11,700	1,810	6,800	4,900
	45	Mary W. Pingree *et al.*	11,200	1,760	6,200	5,000
47,	51	William Frost hrs. *et al.*	21,800	4,800	16,800	5,000
53,	55	Eva C. Moore	27,800	2,760	13,800	14,000
		(Vacant Land.)				

		Cor. Morgan.				
40,	48	Willard Dalrymple *et al.*	75,000	8,744	35,000	40,000
	50	Frederick G. Roberts	43,900	2,955	8,900	35,000
54,	60	George D. Cruft *et al.*	56,700	3,338	16,700	40,000
		Cor. Clarendon.				
62,	64	Daniel L. White	40,900	3,389	16,900	24,000
66,	70	George D. Cruft *et al.*	46,000	5,355	16,100	29,900
74,	78	W. Stanley Tripp	49,000	8,000	24,000	25,000
		N. Y., N. H. & H. R. R. Co.	500	125	500	

STONEHOLM STREET.

		Franklin P. Webber *et al.* trs.	28,600	19,090	28,600	
		Franklin P. Webber *et al.* trs.	10,400	5,940	10,400	

EDWARD W. FOYE
AUCTIONEER Phone F. H. 5882 30 STATE STREET, BOSTON

STUART STREET.

No.	Owner	Total	Sq. Ft.	Land	Building
	N. Y., N. H. & H. R. R. Co.	$ 156,500	11,176	$ 156,500	
	Park Square R. E. Trust	1,246,300	103,860	1,246,300	
	Cor. Berkeley.				
	Park Square R. E. Trust	812,400	116,055	812,400	
	Cor. Clarendon.				
	Moses Williams *et al.* trs.	233,600	21,240	233,600	
	Cor. Dartmouth.				
	Park Square R. E. Trust	50,000	4,996	50,000	
	Cor. Berkeley.				
	Edison Elec. Ill. Co.	173,000	6,000	48,000	$125,000
	Park Square R. E. Trust	281,500	40,217	281,500	
	Trs. Mass. Auto Club Trust	412,000	18,000	162,000	250,000

TREMONT STREET.

	Cor. Ferdinand.				
419, 431	William J. Stober	193,000	6,405	128,100	64,900
	Cor. Castle Square.				
439, 441	Herbert B. Bailey tr.	105,000	10,763	75,000	30,000
	Cor. Appleton.				
443, 453	George D. Cox	60,000	5,355	53,500	6,500
459, 461	William H. Hill	17,000	1,200	9,000	8,000
463, 465	Michael Lloyd	17,000	1,200	9,000	8,000
467, 469	Horatio H. Hutchins *et al.*	17,000	1,200	9,000	8,000
471, 473	Frances M. Hayes *et al.* trs. *et al.*	21,000	1,590	11,900	9,100
475	Frances M. Hayes *et al.* trs. *et al.*	20,000	1,450	10,900	9,100
477	Frances M. Hayes *et al.* trs. *et al.*	15,000	1,120	7,600	7,400
479, 481	Frances M. Hayes *et al.* trs. *et al.*	8,500	1,078	7,500	1,000
483	Frances M. Hayes *et al.* trs. *at el.*	9,500	1,158	8,100	1,400
485	Frances M. Hayes *et al.* trs. *et al.*	18,000	1,155	8,100	9,900
487	Kathleen C. Murphy	14,500	1,000	7,300	7,200
489A	Annie Levenson	14,500	1,000	7,300	7,200
491	Luigi Carcaio	14,000	1,000	7,500	6,500
493	Ella E. Morse	12,500	1,000	7,500	5,000
495	Charles W. Bartlett hrs. *et al.*	14,500	1,002	8,000	6,500
497	Henry H. Edes tr.	21,000	1,000	14,000	7,000
	Cor. Berkeley.				
507, 515	Odd Fellows' Hall Asso.	236,000	11,837	106,500	129,500
517, 525	Andrew Andersson devs.	119,000	9,322	60,600	58,400
533	George P. Gardner *et al.* trs.	264,000	16,855	84,300	179,700

No.	Owner	Total	Sq. Ft.	Land	Building
537	George P. Gardner *et al.* trs.	$170,000	29,700	$133,700	$36,300
	Junc. Montgomery.				
557, 563	Guiseppe Cataldo *et al.*	34,000	2,240	22,400	11,600
565, 569	Louville V. Niles	70,000	3,900	29,000	41,000
	Cor. Union Park.				
571	Alfred Hemenway *et al.*	12,000	1,088	6,000	6,000
573	Alfred Hemenway	10,000	1,196	5,100	4,900
575	Samuel Porges	10,000	1,000	4,000	6,000
577	Katie Wolf	10,000	1,004	4,000	6,000
579	Minnie Rosenfield	8,000	1,217	4,600	3,400
581	Caroline A. Benton hrs.	9,500	1,375	5,500	4,000
583	Ellen A. Turpin	9,600	1,400	5,600	4,000
585	Wm. A. Cary tr. *et al.*	10,000	1,390	5,600	4,400
587	Gardner Murphy dev.	10,000	1,400	5,600	4,400
589	Louville V. Niles	11,000	1,605	6,000	5,000
591	Charles M. Whitney	14,300	1,683	6,300	8,000
593	Arabelle H. McClure	18,600	1,760	6,600	12,000
595	Union Inst. for Savings	11,400	1,600	6,400	5,000
597	Minnie E. Kee	11,400	1,600	6,400	5,000
599	Elizabeth G. Brady	11,400	1,600	6,400	5,000
601	H. W. Baxter, Jr., *et al.* trs.	11,400	1,600	6,400	5,000
603	Margaret Boyle	11,700	1,680	6,700	5,000
605	Edward L. Bartlett	11,700	1,680	6,700	5,000
607	Edward L. Bartlett	24,600	1,768	10,600	14,000
	Cor. Dartmouth.				
	William P. Cotter *et al.*	19,000	2,164	10,800	8,200
609	William P. Cotter *et al.*	10,000	1,760	7,000	3,000
611	William P. Cotter *et al.*	10,000	1,760	7,000	3,000
613	John H. Fitzgerald	11,500	1,760	7,000	4,500
615	Eliza B. Macquarrie	11,500	1,760	7,000	4,500
617	Hannah R. Sweetser hrs.	12,000	1,760	7,000	5,000
619	Max E. Fleming	12,300	1,760	7,000	5,300
621	George T. Kelty *et al.* trs.	12,300	1,760	7,000	5,300
623	Sarah D. Lane	12,000	1,760	7,000	5,000
625	Flora Leverone	12,300	1,760	7,000	5,300
627	Julia E. Sullivan	25,000	1,840	9,200	15,800
	Cor. West Canton.				
629	George J. Berretsos	16,500	1,600	8,000	8,500
631	Max Long	14,500	1,600	5,600	8,900
633	Max Long	11,900	1,600	5,600	6,300
635	Henry J. Kennedy	17,500	1,600	5,600	11,900
637	Eliza B. Macquarrie	10,400	1,600	5,600	4,800
639	Samuel Goodman	11,500	1,600	5,600	5,900
641	Woodbury Emery	10,400	1,600	5,600	4,800
643	William C. Mackie	11,000	1,600	5,600	5,400
645	William C. Mackie	10,800	1,600	5,600	5,200

HANOVER TRUST CO.
MOST CONVENIENT BANK TO DO BUSINESS WITH
COR. WASHINGTON AND WATER STREETS BOSTON

No.	Owner	Total	Sq. Ft.	Land	Building
647	Charles G. Winslow	$19,000	1,600	$ 8,000	$11,000
	Cor. West Brookline.				
655, 657	Hewlett W. Fisher	24,000	1,760	8,800	15,200
659, 659A	Hewlett W. Fisher	14,000	1,760	6,200	7,800
661	Daniel F. Pollard	11,000	1,760	5,700	5,300
663	George B. Tenney	11,000	1,760	6,200	4,800
665	John F. Tomfohrde *et al.*	11,500	1,760	6,200	5,300
667	Abraham Isaacs	12,000	1,760	6,200	5,800
669	Henry R. Merrill *et al.*	17,000	1,760	7,900	9,100
	Cor. Pembroke.				
671	B. S. D. & T. Co. trs.	15,900	1,760	7,900	8,000
673	Eliza B. Macquarrie	12,000	1,760	6,200	5,800
675	Flora L. Leverone	12,000	1,760	6,200	5,800
677	Amelia E. Davis *et al.*	11,500	1,760	6,200	5,300
679	Charles Barnard	11,500	1,760	6,200	5,300
681	Robert Luce *et al.* trs.	14,400	1,760	6,200	8,200
683, 683A	Evelina L. M. Daloz devs.	16,800	1,760	8,800	8,000
	Cor. West Newton.				
685	Julia M. Carpenter	16,000	1,620	9,700	6,300
687	Susan H. Leeds devs.	11,000	1,620	6,500	4,500
689	John F. Tomfohrde *et al.*	10,000	1,620	6,500	3,500
691, 691B	John F. Tomfohrde *et al.*	10,000	1,620	6,500	3,500
693, 693A	Frederick W. Blake	10,800	1,600	6,500	4,300
695	George L. Ditson	11,500	1,620	6,500	5,000
697, 697A	Joseph M. Perry	11,700	1,660	6,700	5,000
699, 701	Susan H. Leeds devs.	30,000	3,320	13,300	16,700
703, 703A	John F. Tomfohrde *et al.*	15,000	1,660	8,300	6,700
	Cor. Rutland Square.				
705, 705A	Elizabeth G. Frost *et al.*	14,800	1,760	8,800	6,000
707, 707A	Susan H. Leeds	14,300	1,600	5,600	8,700
709, 709A	Susan H. Leeds	15,000	1,600	5,600	9,400
711, 711A	Sophia E. Krey	9,300	1,600	5,600	3,700
713, 713A	Emma J. Cheney *et al.*	9,300	1,600	5,600	3,700
715, 715A	Melvin S. Westover *et al.*	10,000	1,600	5,600	4,400
717, 717A	Alice A. Cundy *et al.*	9,000	1,620	5,600	3,400
719, 719A	George H. Tinkham	11,000	1,600	5,600	5,400
721, 721A	Henry G. Frost *et al.* trs.	15,500	1,600	5,600	9,900
723A, 723B	B. S. D. & T. Co. trs.	14,000	1,760	7,000	7,000
	Cor Concord Square.				
725, 725A	George H. Bond	16,000	1,760	7,000	9,000
727	Anna V. Riedell	12,500	1,600	4,800	7,700
729	Samuel Whitmore *et al.*	10,000	1,600	4,800	5,200
731	Louville V. Niles	10,000	1,600	4,800	5,200
733	Eliza B. Macquarrie	10,500	1,600	4,800	5,700
735	Louville V. Niles	10,000	1,600	4,800	5,200
737, 743	Clarence M. Hockridge	85,000	6,560	25,000	60,000
	Cor. Worcester.				

No.	Owner	Total	Sq. Ft.	Land	Building
745	Ira Hiland dev. *et al.*	$ 13,000	1,920	$ 7,700	$ 5,300
747	Louville V. Niles	10,000	1,760	5,300	4,700
749	Eliza Scott hrs.	10,000	1,760	5,300	4,700
751	Louville V. Niles	11,300	1,760	5,300	6,000
753	Louville V. Niles	11,300	1,760	5,300	6,000
755	Francis W. Adams	13,000	1,760	5,300	7,700
757	Michael W. Dowd	10,000	1,760	5,300	4,700
759	Stephen Smith hrs.	12,800	1,760	5,300	7,500
761, 763	Stephen Smith hrs.	15,400	1,900	7,600	7,800
	Cor. West Springfield.				
765, 765A	Lyman Gibbs	17,000	1,760	7,100	9,900
767	David N. Bloom	9,000	1,600	4,800	4,200
769	Stefan May	13,000	1,600	4,800	8,200
771	Annie Flannery *et al.*	9,000	1,600	4,800	4,200
773	Sarah R. Kurinsky	9,000	1,600	4,800	4,200
775	Edna E. Noyes	9,000	1,600	4,800	4,200
777	Elihu Chauncey *et al.* trs.	9,000	1,600	4,800	4,200
779	Jos. B. Thomas *et al.* trs.	70,000	3,360	20,200	49,800
	Cor. Massachusetts Avenue.				
783, 785	Frank Ferdinand	29,500	4,272	12,800	16,700
787, 789	Frank Ferdinand	35,000	4,736	16,400	18,600
	Cor. Northampton.				
791	C. H. W. Foster *et al.* trs.	287,000	90,675	181,400	105,600
	Cor. Camden.				

TRINITY PLACE.

Cor. Stuart.				
	Park Square R. E. Trust	330,700	60,124	330,700	
Junc. Stanhope.				
	B. & A. R. R. Co.	239,000	34,279	188,500	50,500

TRURO STREET.

12	Cornelius Buckley	9,200	1,843	3,200	6,000
14	Cornelius Buckley	4,600	1,235	1,900	2,700
16	Ella E. Fisher	4,600	1,235	1,900	2,700
18	George W. Whittier	4,800	1,430	2,100	2,700
20	Chas. D. Turnbull *et al.* trs.	4,800	1,430	2,100	2,700

WALN STREET.

Lot 17	John F. Moore	4,400	2,952	4,400	
Lot 16	Elizabeth T. Ingraham	5,600	3,721	5,600	
	Benjamin D. Hyde	4,200	2,828	4,200	
	R. J. Edwards *et al.* trs.	4,500	4,006	4,500	

WARREN AVENUE.

No.		Owner	Total	Sq. Ft.	Land	Building
11,	13	Walter E. C. Smith *et al.* trs.	$10,400	1,216	$4,400	$ 6,000
	15	Walter E. C. Smith *et al.* trs.	26,800	3,200	8,800	18,000
	23	Walter E. C. Smith *et al.* trs.	12,400	1,600	4,400	8,000
	25	John I. Lane *et al.* trs.	7,100	1,125	3,100	4,000
	27	Delima Cote	7,100	1,152	3,100	4,000
	29	Delima Cote	7,100	1,152	3,100	4,000
	31	Naomi Ferry	7,600	1,152	3,100	4,500
	33	Harriet S. Ferry	7,000	1,152	3,100	3,900
	35	Delima Cote	7,000	1,152	3,100	3,900
	37	Joseph F. Reynolds	7,000	1,152	3,100	3,900
	39	Joseph F. Reynolds	7,000	1,152	3,100	3,900
	41	Muriel L. Miles	7,000	1,152	3,100	3,900
	43	Neil McNeil	7,000	1,152	3,100	3,900
	45	Michael J. McLaughlin	7,000	1,152	3,100	3,900
	47	Mary F. McLaughlin	7,000	1,152	3,100	3,900
	49	Margaret A. Brigham	7,000	1,152	3,100	3,900
	51	Addie C. Rowell	7,000	1,152	3,100	3,900
	53	Michael J. McLaughlin	7,000	1,152	3,100	3,900
	55	Margaret M. Fadden	7,000	1,152	3,100	3,900
	57	Harriet B. Cooke	7,000	1,152	3,100	3,900
	59	Charles H. Brigham tr.	7,500	1,152	3,400	4,100
61,	63	William Timlin devs.	14,000	1,536	6,100	7,900
		Cor. Clarendon.				
	73	Arthur L. B. Horn	6,600	1,126	3,100	3,500
	75	Margaret Boyle	6,500	1,100	3,000	3,500
	77	Harriet G. Lewis	6,500	1,100	3,000	3,500
	79	Frances F. Macmillan	6,500	1,100	3,000	3,500
	81	George H. Cate	6,500	1,100	3,000	3,500
	83	Eugene N. Burham	6,500	1,100	3,000	3,500
	85	Anna Campeau	6,500	1,100	3,000	3,500
	87	Samuel Goldsmith	6,500	1,100	3,000	3,500
	89	Annie Swanholm	6,500	1,100	3,000	3,500
	91	Julia E. Shaw	6,500	1,100	3,000	3,500
	93	Mina E. Cameron	6,500	1,100	3,000	3,500
	95	Mina E. Cameron	6,500	1,100	3,000	3,500
	97	Frank H. Dixon	6,500	1,100	3,000	3,500
	99	Florence M. Newhall	6,500	1,100	3,000	3,500
	101	Elizabeth May	6,400	1,047	2,900	3,500
	103	Francis H. Blackwell	6,400	1,045	2,900	3,500
	105	Catherine A. Flanagan hrs.	6,500	1,100	3,000	3,500
	107	Edith L. Phelan	6,500	1,100	3,000	3,500
	109	Henry C. O'Brien *et al.* trs.	6,500	1,100	3,000	3,500
	111	Edward W. E. Thompson	6,500	1,100	3,000	3,500
	113	Darwin E. Ware hrs.	6,500	1,100	3,000	3,500
	115	Julia Brassill	6,500	1,126	3,000	3,500

No.	Owner	Total	Sq. Ft.	Land	Building
117	Gertrude Dana	$ 6,500	1,083	$ 3,000	$3,500
119	Frank H. Bower	6,500	1,083	3,000	3,500
121	Frank H. Bower	6,500	1,100	3,000	3,500
123	Sarah S. Taylor	6,500	1,083	3,000	3,500
125	Joseph L. Lafever	6,800	1,100	3,300	3,500
127	Theodore E. Clark	13,000	1,083	5,400	7,600
	Cor. Dartmouth				
129	Horace G. Allen *et al.* trs.	13,000	1,650	8,200	4,800
131	M. Harvey Nutter	8,000	1,350	4,400	3,600
133	Nellie T. Wren	7,500	1,350	3,700	3,800
135	George B. Kennedy	7,500	1,350	3,700	3,800
137	George B. Kennedy	7,500	1,350	3,700	3,800
139	Abbie M. Wedger	7,500	1,350	3,700	3,800
141	F. Delano Putnam	7,500	1,350	3,700	3,800
143	David Silverman	7,500	1,350	3,700	3,800
145	Alphonso A. Dority tr.	7,500	1,350	3,700	3,800
147	Annie McIsaac	7,500	1,350	3,700	3,800
149	Edwin S. Martin tr.	8,100	1,660	4,600	3,500
151	Edwin S. Martin tr.	8,100	1,556	4,300	3,800
153	Josephine C. Herrick	8,100	1,556	4,300	3,800
155	Edwin S. Martin tr.	8,100	1,660	4,600	3,500
157	Martin H. Stearns	8,100	1,556	4,300	3,800
159	James M. Hunnewell	8,100	1,556	4,300	3,800
161	Frederick McGrath	8,500	1,660	4,300	4,200
	Cor. West Canton.				
163	Peter McBreen	10,500	1,600	6,200	4,300
167	Margaret Tyner	8,000	1,260	3,200	4,800
169	Joseph G. Colcord	8,000	1,260	3,200	4,800
171	Eliza E. Dyer	8,000	1,260	3,200	4,800
173	Adelia F. Shackley	8,000	1,260	3,200	4,800
175	Francis H. Blackwell	8,000	1,260	3,200	4,800
177	Louis A. Greyer *et al.*	8,000	1,260	3,200	4,800
179	Peter J. Maguire	8,000	1,260	3,200	4,800
181	Mary E. Bigelow	8,000	1,260	3,200	4,800
183	Daniel Goodnow	8,000	1,260	3,200	4,800
185	Elizabeth M. Keane	8,000	1,276	3,200	4,800
187	Annie E. C. Lawton	8,300	1,400	3,500	4,800
189	George E. Lothrop	8,200	1,350	3,400	4,800
191	Mary Nee	8,000	1,470	3,700	4,300
193	Old Colony Trust Co. tr.	8,000	1,470	3,700	4,300
195	Joseph F. Reynolds	7,700	1,376	3,400	4,300
197	Katherine P. Hewins	7,400	1,250	3,100	4,300
207	George W. Pope hrs.	22,000	1,700	12,300	9,700
	Cor. Columbus Square.				
8	Andrew Andersson devs.	10,000	1,275	5,100	4,900
Lot 135	Andrew Andersson devs.	4,900	1,408	4,900	

No.	Owner	Total	Sq. Ft.	Land	Building
Lot 136	Andrew Andersson devs.	$ 5,400	1,542	$ 5,400	
Lot 137	Andrew Andersson devs.	5,200	1,600	5,200	
Pt. Lot 138	Andrew Andersson devs.	6,500	2,015	6,500	
	Louville V. Niles	130,000	12,500	50,000	$80,000
72	City of Boston	62,500	7,500	22,500	40,000
142	Benjamin Abramson	18,800	2,383	4,100	14,700
144	Peleg G. Griffin	9,000	2,383	4,100	4,900
146	Marion J. Boyce *et al.*	9,000	2,383	4,100	4,900
148	Mary E. Stoddard	7,500	1,936	3,400	4,100
150	Laurence V. Hart	7,500	1,936	3,400	4,100
152	Peter Barsuglia	7,500	1,936	3,400	4,100
154	Mario P. Torno	7,500	1,936	3,400	4,100
156	Catherine Reilly	7,500	1,936	3,400	4,100
198, 202	Samuel Goldsmith	9,500	982	3,000	6,500

WATSON STREET.

	Boston & Prov. R. R. Co.	9,100	6,221	6,200	2,900
23	United Injector Co.	70,000	14,500	15,000	55,000
	Frederick W. Paine *et al.*	12,000	6,000	6,000	6,000

WELLINGTON STREET.

1	Frank Kenney	7,300	1,980	3,000	4,300
3	Henry W. Marsters	6,600	2,080	2,600	4,000
5	Daniel Goodnow	6,600	2,080	2,600	4,000
7	Emma S. Gray	6,600	2,080	2,500	4,100
9	Duncan McPhail	6,600	1,980	2,500	4,100
11	Clara B. French T. T.	6,600	2,080	2,600	4,000
13	Louville V. Niles	5,200	2,080	2,600	2,600
15	Louville V. Niles	5,200	2,080	2,600	2,600
17	Louville V. Niles	5,200	2,080	2,600	2,600
19	Louville V. Niles	5,200	2,080	2,600	2,600
21	Louville V. Niles	5,200	2,080	2,600	2,600
23	J. Harris Niles	26,000	5,742	7,300	18,700
33	Leo M. Purtele	30,000	6,224	7,000	23,000
	Cor. Claremont.				

2A	Joseph A. Kelley	13,000	2,550	4,500	8,500
2	Joseph McIntire hrs.	11,000	1,800	2,700	8,300
4	William H. Evans *et al.*	6,600	1,800	2,300	4,300
6	Edmund F. Sydnor	6,600	1,800	2,300	4,300
8	Mary E. Clough devs.	6,600	1,800	2,300	4,300
10	John F. Lynch	5,300	1,440	1,800	3,500

No.	Owner	Total	Sq. Ft.	Land	Building
12	Harry Bergson	$ 5,300	1,440	$ 1,800	$ 3,500
14	Almira G. Crawford	5,300	1,440	1,800	3,500
16	Julius Westmoreland	5,300	1,440	1,800	3,500
18	George W. Forbes	5,300	1,440	1,800	3,500
20	Fred'k H. Andres	7,000	1,682	2,100	4,900
22	Benjamin F. Cobleigh	7,000	1,691	2,100	4,900
24	Benjamin F. Cobleigh	7,000	1,758	2,200	4,800
26	Alton F. Tupper	13,000	2,295	2,900	10,100
32	Louville V. Niles	23,000	5,194	5,800	17,200

WEST BROOKLINE STREET.

153	Geo. L. Johnson hrs.	7,500	1,900	3,800	3,700
155	Old Colony Tr. Co. tr.	6,700	1,900	3,300	3,400
157	John W. Morse *et al.* trs.	6,700	1,900	3,300	3,400
159	Margaret J. Broderick	6,700	1,900	3,300	3,400
161	Sarah A. Sherman	6,000	1,416	2,500	3,500
163	Anna F. Curry	9,000	2,394	4,100	4,900
165	Isabella A. Holland	8,500	1,900	3,300	5,200
167	Mary J. McDougall	8,500	1,900	3,300	5,200
169	Minnie E. Bray	8,500	1,900	3,300	5,200
171	South End House Asso.	8,500	1,900	3,300	5,200
173	Joseph W. Ridley *et al.*	8,500	1,900	3,300	5,200
175	Nathaniel H. Taylor	8,500	1,900	3,300	5,200
177	Susan H. Bolton	8,500	1,900	3,300	5,200
179	Theresa Modee	8,500	1,900	3,300	5,200
181	Jonathan H. Mann hrs.	8,500	1,900	3,300	5,200
183	Grace F. White *et al.*	8,500	1,900	3,300	5,200
185	Charlotte S. Russell	8,500	1,900	3,300	5,200
187	Benjamin D. Wood hrs.	8,500	1,900	3,300	5,200
189	James F. Bliss	8,500	1,900	3,300	5,200
191	Margaret Maloney	9,000	1,897	3,800	5,200
193	Edmund D. Codman	11,000	1,824	3,600	7,400
195	Edmund D. Codman	10,000	1,824	3,200	6,800
	Trs. of Pres. Church of Am.	45,000	8,840	20,000	25,000
	Cor. Warren Avenue.				
154	Marcus M. Keyes	7,100	1,548	3,100	4,000
156	Eva E. Tebbetts	6,500	1,540	2,700	3,800
158	John Favor hrs.	6,500	1,540	2,700	3,800
160	Mary A. Maxwell	6,500	1,540	2,700	3,800
162	Annie A. Cooley	6,500	1,540	2,700	3,800
164	Annie Kisling	8,000	1,440	2,500	5,500
166	Margaret Maloney *et al.*	8,000	1,440	2,500	5,500
168	Rose L. Shea	6,500	1,440	2,500	4,000

No.	Owner	Total	Sq. Ft.	Land	Building
170	Lucy E. Smith	$ 8,000	1,440	$ 2,500	$ 5,500
172	Antoinette S. Young	8,000	1,440	2,500	5,500
174	Maude C. Dwyer *et al.*	8,000	1,440	2,500	5,500
176	Stephen F. Johnson	8,000	1,440	2,500	5,500
178	William T. McElween	8,000	1,440	2,500	5,500
180	Eunice H. Thatcher	8,000	1,440	2,500	5,500
182	Maria H. Gordon	8,000	1,440	2,500	5,500
184	Clara M. Nicholls	8,000	1,440	2,500	5,500
186	Esther W. Barrett	8,000	1,440	2,500	5,500
188	Lillie C. Smith	8,000	1,440	2,500	5,500
190	Lucy J. Hayden hrs.	8,000	1,440	2,500	5,500
192	Maude E. Hogan *et al.*	7,500	1,440	2,500	5,000
194	Sonvi C. Johnson	8,000	2,212	3,400	4,600
196	Frederick W. Hassam *et al.*	9,700	1,440	2,900	6,800
198	Minnie J. Newell	9,200	1,550	2,700	6,500
200	Mary A. Johnson	8,500	1,440	2,500	6,000
202	Rosey E. Clapp	9,300	1,600	2,800	6,500
204	Samuel Goldsmith	9,000	1,441	2,500	6,500
206	Samuel Goldsmith	11,500	1,157	3,500	8,000

WEST CANTON STREET.

137	John Cutler *et al.* trs.	7,300	1,098	2,500	4,800
139	Mary A. Clark	7,200	1,200	2,400	4,800
141	Ralph F. Russell	7,200	1,170	2,400	4,800
143	Edmund I. Leeds	7,200	1,206	2,400	4,800
145	George H. Lehman	7,200	1,242	2,500	4,700
147	Margaret E. Ryan	6,500	1,282	2,900	3,600
149	Gilman H. Tucker dev.	7,300	1,050	2,400	4,900
151	Mary F. Stoddard	7,000	964	2,200	4,800
153	Daisy B. Walker *et al.*	7,200	1,017	2,000	5,200
155	Lyman Gibbs	9,000	1,253	2,800	6,200
	Cor. Montgomery.				
157	Lyman Gibbs	9,300	1,687	3,400	5,900
159	George A. Martin	8,100	1,800	2,700	5,400
161	Francis C. Welch *et al.* trs.	8,300	1,910	2,900	5,400
163	William B. Wright	8,400	2,027	3,000	5,400
165	Bertha Vogel	9,400	2,200	3,900	5,500
	Second Baptist Church	90,000	12,486	31,200	58,800
	Cor. Warren Avenue.				
183	Peter Barsuglia	6,800	1,192	3,300	3,500
185	John J. Keane *et al.*	7,100	1,330	3,600	3,500
187	Jules B. Vignaux	7,100	1,335	3,600	3,500
189	Norton E. Hollis	7,100	1,335	3,600	3,500
191	Thomas F. Welch	7,600	1,335	3,600	4,000
193	James M. Fairfield trs.	8,500	1,335	4,300	4,200

No.	Owner	Total	Sq. Ft.	Land	Building
195	James M. Fairfield trs.	$ 9,000	1,330	$4,700	$4,300
197	Rose Friedberg	14,900	1,400	8,400	6,500
	Cor. Appleton.				
207	Annie E. Coton	6,500	2,112	3,000	3,500
209	Alice M. Derby	6,500	2,112	3,000	3,500
211	John F. Sullivan	6,400	2,090	3,900	2,500
213	Delia De Long	6,200	1,995	3,700	2,500
215	Catherine Reilly	6,400	2,090	3,900	2,500
217	Walter Braxton	6,200	1,995	3,700	2,500
219	Royal Jones	6,200	1,995	3,700	2,500
221	Annie O'Neill	6,200	2,090	3,900	2,300
223	Harry Isenberg	6,000	1,890	3,500	2,500
225	Cornelius N. Garland	6,000	1,890	3,500	2,500
227	Margaret A. Allston	6,000	1,890	3,500	2,500
229	Julius Littauer	6,000	1,890	3,500	2,500
231	John F. Sullivan	6,100	1,906	3,600	2,500
233	Augusta Abrams	6,100	1,906	3,600	2,500
235	Arthur Adams	6,100	1,906	3,600	2,500
237	Ella L. Wood	6,000	1,906	3,000	3,000
239	John J. Lennon	6,000	1,890	2,800	3,200
241	Mary F. Stoddard	6,000	1,870	2,800	3,200
243	Emily D. Hall hrs.	6,000	1,870	2,800	3,200
245	Bertha Ruther	6,500	1,870	3,300	3,200
	Cor. Carleton.				
136	Evanthea J. Pierce	5,700	1,733	3,000	2,700
138	Josephine C. Herrick	5,600	1,694	2,500	3,100
140	Mary F. Hodges	5,600	1,694	2,500	3,100
142	Wm. P. Fowler *et al.*	5,600	1,732	2,700	2,900
144	Melintha H. Whitney	8,000	1,900	2,900	5,100
146	Charles B. Wood	8,000	1,900	2,900	5,100
148	Virginia Barsuglio	8,000	1,900	2,900	5,100
150	Virginia Barsuglia	8,000	1,900	3,100	4,900
152	Mary A. Oakes	7,500	1,900	2,900	4,600
154	Annie E. Kewer	7,500	1,900	2,900	4,600
156	Charles Williams	7,500	1,900	2,900	4,600
158	Wm. N. Anger *et al.*	7,500	1,900	2,900	4,600
160	Ida M. Balcom	7,800	2,090	3,100	4,700
162	Mary Whiston	7,500	1,900	2,900	4,600
164	John G. Barrett	7,500	1,900	2,900	4,600
166	Hannah E. Young	7,500	1,900	2,900	4,650
168	Lavinia Butland	7,500	1,995	3,000	4,500
170	Helen B. Jones	8,600	3,081	4,600	4,000
172	Sarah E. Keane	7,600	2,184	3,300	4,300
174	M. Jennie Russell	7,500	2,079	3,100	4,400

No.	Owner	Total	Sq. Ft.	Land	Building
176	Hannah T. Shanahan	$ 7,500	2,184	$ 3,300	$ 4,200
178	Kate P. Ames	7,500	2,184	3,300	4,200
180	Jessie G. Sutton	7,000	2,080	3,100	3,900
182	Jennie F. Galvin	10,500	2,080	5,200	5,300
	Cor. Warren Avenue.				
184	Maxime J. Hardy	11,000	1,464	5,100	5,900
188	George M. Brown	7,600	1,440	3,600	4,000
190	Levi Boles tr.	7,600	1,440	3,600	4,000
192	Horace P. Williams	7,600	1,440	3,600	4,000
194	Maud A. Shears	7,600	1,433	3,600	4,000
196	Alicia M. Baldwin	7,200	1,280	3,200	4,000
208	Annie M. E. Hallahan	7,100	2,205	4,400	2,700
210	Elizabeth M. Wooley dev.	6,600	2,205	3,900	2,700
212	James E. Kelley tr.	7,100	2 205	3,900	3,200
214	Angus Macdonald	7,000	2,205	3,900	3,100
216	George R. Jones	7,000	2,205	3,900	3,100
218	Ella F. Ferriabough	7,000	2,205	3,900	3,100
220	Jas. B. McAloon *et al.*	7,000	2,205	3,900	3,100
222	Patrick Finn	7,000	2,205	3,900	3,100
224	Annie O'Neill	7,000	2,205	3,900	3,100
226	Emerson W. Church	7,000	2,205	3,900	3,100
228	Unity Realty Club, Inc.	7,000	2,205	3,900	3,100
230	Charles W. Williams	7,000	2,205	3,900	3,100
232	Hannah I. Tarplin	6,900	2,205	3,900	3,000
234	Thomas M. Smith	6,700	2,100	3,700	3,000
236	Catherine M. Lavin	6,100	1,890	3,100	3,000
238	Charles P. Upton	6,100	1,890	3,100	3,000
240	Agnes L. Newton	6,100	1,890	3,600	2,500

WESTLAND AVENUE.

	Ellis L. Snider	28,000	12,455	28,000	
45	Eugene F. Ladd tr.	38,000	4,356	13,000	25,000
57	William L. Burbank	20,000	2,139	6,400	13,600
59	Joseph A. Gahm	53,000	4,413	13,000	40,000
65	Ella M. Cobb	42,000	4,368	13,000	29,000
71	Jeanette Louis *et al.* trs.	42,000	4,368	13,000	29,000
73	Henry N. Richards	20,000	2,184	6,500	13,500
75	Henry N. Richards	20,000	2,184	6,500	13,500
77	Helen M. Ranney	20,000	2,184	6,500	13,500
79	William Carrick	20,000	2,184	6,500	13,500
81	Georgianna E. Golding	18,000	2,275	6,800	11,200
83	Charles P. Potter *et al.* trs.	20,500	2,274	6,800	13,700
85	Alton F. Tupper	20,500	2,290	6,900	13,600
91	Emos H. Harding	331,500	18,929	56,500	275,000

No.	Owner	Total	Sq. Ft.	Land	Building
	Cor. St. Stephens.				
2, 6	Robt. H. Gardiner *et al.* trs.	$116,000	10,286	$51,000	$65,000
8	Edward P. Faunce	17,500	2,640	7,900	9,600
10	Edward P. Faunce	17,500	2,640	7,900	9,600
12	Walter M. Hastings	18,500	2.640	7,900	10,600
14	Old Colony Trust Co. tr.	18,500	2,640	7,900	10,600
20	H. L. Nason *et al.* trs.	78,800	7,920	23,800	55,000
24	Pauline Coleman *et al.*	60,800	5,280	15,800	45,000
28	Pauline Coleman *et al.*	60,800	5,280	15,800	45,000
32	Esther Conant	44,500	5,280	15,800	28,700
38	Harry W. Savage *et al.* trs.	83,800	7,920	23,800	60,000
46	Goldie Gilbert *et al.*	73,800	7,920	23,800	50,000
50, 52	Matthew H. Cushing	89,800	8,283	24,800	65,000
56	Edwin Willcock *et al.* trs.	80,500	6,902	20,500	60,000
60	Edwin Willcock *et al.* trs.	80,500	6,869	20,500	60,000
64	Fannie A. Priest	23,000	2,760	8,300	14,700
66	Leslie P. Snow	21,000	2,760	8,300	12,700
68	Eugene F. Ladd tr.	23,000	2,760	8,300	14,700
70	Eugene F. Ladd tr.	23,000	2,760	8,300	14,700
72, 74	Harriet Fellner devs.	50,500	5,635	16,900	33,600
76, 78	Sebastian B. Schlesinger	57,000	5,750	17,300	39,700
90	Emma M. Partridge	26,000	3,465	13,900	12,100
	Cor. Hemenway.				

WEST NEWTON STREET.

115	Bridget L. Delaney	8,500	1,584	3,200	5,300
117	Mary J. Moran *et al.*	7,600	1,512	2,600	5,000
119	Bridget McNamara	7,600	1,512	2,600	5,000
121	Rosalie Goldstein	7,600	1,512	2,600	5,000
123	John P. Carroll *et al.*	7,600	1,512	2,600	5,000
125	Clarence B. Vaughan	7,600	1,512	2,600	5,000
127	Sarah E. Foster *et al.*	7,600	1,512	2,600	5,000
129	James E. Sheehan	7,000	1,236	2,200	4,800
131	Minnie E. Squire	7,000	1,224	2,200	4,800
133	Ellen F. O'Hara	7,000	1,224	2,200	4,800
135	Mark L. Read	7,200	1,224	2,200	5,000
137	George H. Reed	7,200	1,224	2,200	5,000
139	John C. Ropes *et al.* trs.	6,500	1,224	2,200	4,300
141	Wm. E. L. Dillaway	7,200	1,224	2,200	5,000
143	Elizabeth A. Fury	8,100	1,644	2,900	5,200
145	Sarah A. Johnson	8,200	1,700	3,000	5,200
147	William Butterfield	8,200	1,700	3,000	5,200
149	Esther W. Barrett	7,200	1,224	2,200	5,000
151	John A. Bryant	7,200	1,224	2,200	5,000
153	Harris Ginsberg	7,200	1,224	2,200	5,000
155	Mary F. Maguire	7,200	1,224	2,200	5,000

No.	Owner	Total	Sq. Ft.	Land	Building
157	Lucy E. Ryan	$ 7,500	1,440	$2,500	$5,000
159	Harriet B. Cooke	8,500	1,440	2,500	6,000
161	Alice M. Flagg	7,500	1,440	2,500	5,000
163	Rosela Larkin	7,500	1,440	2,500	5,000
165	Aravesta D. Wakefield hrs.	7,300	1,296	2,300	5,000
167	Frances E. Gardner	7,400	1,100	2,200	5,200
169	Marion G. Pierce *et al.*	8,900	1,440	2,900	6,000
171	Mark L. Read	8,900	1,586	3,200	5,700
193	Isabel Dunbar	9,200	2,100	4,700	4,500
195	Louise E. Eberhard	8,700	2,100	4,200	4,500
197	Abraham Isaacs	9,500	2,100	4,200	5,300
199	Helen P. Farley	9,000	2,100	4,200	4,800
201	Neil McNeil	8,700	2,100	4,200	4,500
203	Esther W. Barrett	8,700	2,100	4,200	4,500
205	Annie T. Bagley	8,700	2,100	4,200	4,500
207	John A. Missel	9,000	2,100	4,200	4,800
209	Marie L. Choyer	7,400	2,200	4,400	3,000
211	Louise E. Eberhard	7,200	2,100	4,200	3,000
213	Susan V. Wheeler	7,200	2,100	4,200	3,000
215	Rebecca Levi	7,200	2,100	4,200	3,000
217	Augusta Nelson	6,000	1,006	2,500	3,500
219	Harris Ginsberg	6,000	1,006	2,500	3,500
221	Mary B. Marshall	6,000	1,006	2,500	3,500
223	Mary F. Hodges	6,200	990	2,700	3,500
	Cor. Carleton.				
231	Ardell A. Berry	10,000	2,477	5,000	5,000
233	Maxime J. Hardy	11,000	2,437	4,900	6,100
235	Mary I. Johnson	11,000	2,433	4,900	6,100
237	Josephine J. Sawyer	12,000	2,428	4,900	7,100
239	Elizabeth L. McCandlish	12,000	2,424	4,800	7,200
241	Grace M. Little	12,000	2,420	4,800	7,200
243	Eva Winslow	12,000	2,415	4,800	7,200
245	Eva Winslow	12,000	2,411	4,800	7,200
247	Josephine A. Rice *et al.*	11,500	2,132	4,200	7,300
249	Lexie A. Smith	11,000	1,850	3,700	7,300
251	George T. Cruft	11,000	1,846	3,700	7,300
	Cor. St. Botolph.				
257	Dwight T. Willis	13,500	1,818	5,500	8,000
259	Ellen L. Philbrick	14,500	1,813	5,500	9,000
261	Toras B. Titus	13,800	1,851	5,500	8,300
116	Colin W. MacDonald	8,500	2,000	4,000	4,500
118	Nanno C. Kelley	8,000	1,978	3,500	4,500
120	Flora M. Knowlton	8,000	1,978	3,500	4,500
122	Margaret J. McLeod	8,000	1,978	3,500	4,500
124	Flora M. Knowlton	8,000	1,978	3,500	4,500

No.	Owner	Total	Sq. Ft.	Land	Building
126	Mary Wyzanski	$ 8,000	1,978	$ 3,500	$ 4,500
128	Ruth C. Wildes	8,000	1,979	3,500	4,500
130	Mary E. Giles	8,000	1,887	3,200	4,800
132	Charles Barnard	7,500	1,615	2,800	4,700
134	Mary E. Gibbs devs.	7,500	1,615	2,800	4,700
136	Bridget D'Arcy	7,500	1,615	2,800	4,700
138	Marcia J. Neill	7,500	1,615	2,800	4,700
140	Felix McCarthy *et al.*	7,500	1,615	2,800	4,700
142	Mary E. Storer	7,200	1,615	2,800	4,400
144	Charlotte L. Dame	8,200	1,900	3,200	5,000
146	Esther W. Barrett	8,200	1,900	3,200	5,000
148	Nanno C. Kelley	8,200	1,900	3,200	5,000
150	Anna P. C. Fortner *et al.*	7,500	1,900	3,200	4,300
152	William A. Coghlan *et al*	8,200	1,900	3,200	5,000
154	Mark L. Read	8,200	1,900	3,200	5,000
156	B. S. D. & Tr. Co trs.	8,200	1,900	3,200	5,000
158	Charles Barnard	8,200	1,900	3,200	5,000
160	Frank A. Bower	8,200	1,900	3,200	5,000
162	Mark L. Read	8,200	1,900	3,200	5,000
164	Nettie M. Chandler	8,200	1,900	3,200	5,000
166	John Sullivan hrs.	8,200	1,900	3,200	5,000
168	Mary M. Gerrish	12,000	2,750	5,500	6,500
170	Catherine Rodgers *et al.*	9,300	2,150	4,300	5,000
172	Mary A. Steves	8,000	2,144	3,700	4,300
	Columbus Ave.				
202	The Salvation Army	103,600	30,600	53,600	50,000
208	Jennie G. Meader	8,900	2,142	4,300	4,600
210	Mary F. Spear hrs.	8,700	2,142	4,300	4,400
212	Rebecca Harris	8,700	2,142	4,300	4,400
214	Louisa McCarthy	8,700	2,142	4,300	4,400
216	Louisa McCarthy	8,700	2,037	4,100	4,600
218	Samuel P. Langmaid hrs.	8,700	2,037	4,100	4,600
220	Arthur W. Claflin	16,000	1,680	3,300	12,700
222	Arthur W. Claflin	16,000	1,636	3,300	12,700
224, 226	Arthur W. Claflin	14,000	3,060	3,800	10,200
230	Frances E. Gardner	8,500	1,773	3.100	5,400
232	Frances E. Gardner	10,500	1,735	3,500	7,000
234	Old Colony Trust Co. tr.	11,000	1,735	4,300	6,700
236	Frances E. Gardner	11,000	1,735	4,300	6,700
238	Michael P. Murphy	11,000	1,735	4,300	6,700
240	Mary M. Henton	11,000	1,735	4,300	6,700
242	Mary M. Henton	11,000	1,735	4,300	6,700
244	Charles H. Battles	11,000	1,735	4,300	6,700
246	Rachael Cook	11,500	1,773	4,400	7,100
248	Geo. T. Cruft	18,000	2,919	8,800	9,200
	Cor. St. Botolph.				
254	Maxime J. Hardy	13,500	1,932	5,300	8,200

No.	Owner	Total	Sq. Ft.	Land	Building
256	Maxime J. Hardy	$13,000	1,928	$5,300	$ 7,700
258	Prescott Chamberlain	15,000	2,083	6,200	8,800
268	Arthur P. Pearce	11,500	1,290	3,900	7,600
270	Arthur P. Pearce	11,500	1,300	3,900	7,600

WEST RUTLAND SQUARE.

75	William H. Steele	7,000	2,142	2,700	4,300
77	Mary A. Coakley hrs.	7,000	2,142	2,700	4,300
79	Louisa A. Hall devs.	7,000	2,142	2,700	4,300
81	Virginia R. Lewis	7,000	2,142	2,700	4,300
83	Wallace Child	6,000	2,092	2,600	3,400
85	George W. Johnson	6,000	2,091	2,600	3,400
87	Flora A. Brown	6,000	2,091	2,600	3,400
89	Mary E. Brown	6,000	2,091	2,600	3,400
91	Nathan Matthews *et al.* trs.	12,000	3,060	3,800	8,200

58	John F. Kimball	9,400	2,288	3,400	6,000
60	Sarah G. Griffin	8,700	2,100	2,600	6,100
62	Lawrence V. Hart	8,000	2,100	2,600	5,400
64	Morris J. Dietch	8,000	2,079	2,600	5,400
66	Justinia H. Elwell	8,000	2,079	2,600	5,400
68	Mabel A. Chandler	8,000	2,079	2,600	5,400
70	George H. Grueby	8,500	2,079	2,600	5,900
72	Wm. W. Manning *et al.* trs.	8,400	2,184	2,700	5,700
74	Estelle A. Forster	7,500	2,079	2,600	4,900
76, 78	William C. Matthews *et al.*	27,500	4,158	5,200	22,300
80, 82	William C. Matthews *et al.*	28,000	4,263	5,300	22,700
84	Leon L. Dennis	32,000	6,921	8,400	23,600

WEST SPRINGFIELD STREET.

189	Mary J. Kelley	6,200	1,600	2,800	3,400
191	Helen B. Jones	5,500	1,600	2,400	3,100
193	Catherine Creamer	5,300	1,600	2,400	2,900
195	Celia Shapira	4,800	1,600	2,400	2,400
197	Celia Shapira	5,300	1,600	2,400	2,900
199	Mary Saber	5,000	1,600	2,400	2,600
201	Jane A. Henry	5,000	1,600	2,400	2,600
203	Morris J. Deitch	5,400	1,600	2,400	3,000
205	Frances E. Gardner	5,300	1,600	2,400	2,900
207	Samuel Goldsmith	6,000	1,600	2,400	3,600
209	Calvin Maynard	5,500	1,600	2,400	3,100
211	Sigrid Carlson	5,500	1,600	2,400	3,100
213	Arthur B. Friend	5,500	1,600	2,400	3,100

WILLIAM E. McCOY & CO., REAL ESTATE AND INSURANCE
OFFICES: 451 Old South Bldg., Boston; 1345 Beacon Street, Brookline

No.	Owner	Total	Sq. Ft.	Land	Building
215	Hannah A. Fitzpatrick	$ 5,500	1,600	$ 2,400	$ 3,100
217	Elizabeth C. Daly	5,500	1,600	2,400	3,100
219	Walter F. Dennis	6,200	2,000	3,000	3,200
221	Mary F. Hodges	6,600	1,755	3,000	3,600
r. 221	Mary F. Hodges	1,200	1,200	1,200	
223	William H. Hardy	7,800	1,963	3,500	4,300
225	John F. Ransom	7,400	2,082	3,100	4,300
190	Teresa B. Clifford	7,300	1,827	3,100	4,200
192	Sigfried Carlson	6,700	1,827	2,700	4,000
194	Frances E. Jacobs	6,700	1,827	2,700	4,000
196	State St. Tr. Co. *et al.* trs.	6,700	1,827	2,700	4,000
198	Sigrid Carlson	7,200	1,827	2,700	4,500
200	Genevieve M. Quinsler	6,700	1,827	2,700	4,000
202	Frances M. Mansfield	6,500	1,827	2,700	3,800
204	Minnie F. Needham	6,500	1,827	2,700	3,800
206	Sigrid Carlson	6,400	1,740	2,600	3,800
208	Anna E. Foster	6,400	1,740	2,600	3,800
210	Ellen McCarthy	6,400	1,740	2,600	3,800
212	Anna F. McCutcheon	6,400	1,740	2,600	3,800
214	Mary L. Knapp	6,400	1,740	2,600	3,800
216	Solon M. Mansfield *et al.* trs.	6,400	1,740	2,600	3,800
218	Adolph J. Post	7,000	2,510	3,500	3,500
220	Joseph F. Reynolds	7,000	1,762	2,600	4,400
222	Edward N. Fortune	7,000	1,720	2,600	4,400
224	William Slattery *et al.*	7,000	1,638	2,900	4,100

WHIPPLE STREET.

	The Pureoxia Co.	13,000	1,975	3,000	10,000
	The Pureoxia Co.	25,200	5,512	8,200	17,000

WORCESTER STREET.

109	Stephen Smith hrs.	5,500	1,120	2,000	3,500
111	Stephen Smith hrs.	5,200	1,120	1,700	3,500
113	Stephen Smith hrs.	5,200	1,120	1,700	3,500
115	Stephen Smith hrs.	5,200	1,120	1,700	3,500
117	Stephen Smith hrs.	5,200	1,120	1,700	3,500
	Stephen Smith hrs.	23,800	15,183	23,800	
137	Stephen Smith hrs.	3,100	1,100	2,000	1,100
139	Charles C. Hamilton	7,000	2,788	3,500	3,500
141	Louville V. Niles	6,500	1,955	3,000	3,500

No.	Owner	Total	Sq. Ft.	Land	Building
143	Harriet B. Shaw	$ 6,500	1,995	$ 3,000	$ 3,500
145	Charles C. Hamilton	6,500	1,995	3,000	3,500
147	Rowena W. Rice	6,500	2,000	3,000	3,500
149	Elizabeth R. Hamilton *et al.*	6,500	1,995	3,000	3,500
151	Sarah E. Jenks	8,200	3,167	4,700	3,500
153	Jennie M. M. Clewley	8,100	2,103	3,600	4,500
155	Joseph F. Reynolds	7,800	2,186	3,300	4,500

108, 110	Albert D. Howlett	6,200	2,398	4,200	2,000
	South West Side.				
116, 112	Gardiner C. Wilson	26,000	6,628	10,500	15,500
120	Celia Urofsky	55,000	6,634	10,400	44,600
124	Fred L. Turner	7,900	2,616	3,900	4,000
126, 130	Walter J. Sugden	10,000	2,725	4,000	6,000
132, 138	Gibbons Truck Body Co.	30,000	7,412	11,100	18,900
140	Alfred H. Sawyer	7,500	2,488	3,700	3,800
144	Old Colony Trust Co.	20,300	3,220	5,300	15,000
r. 144	Old Colony Trust Co.	800	830	800	
146	George W. Brown	13,500	2,359	3,500	10,000
148	Rufus H. Davis *et al.*	13,500	2,347	3,500	10,000
150	Thomas S. Davis	14,000	1,676	2,900	11,100
154	Carrie I. Kellogg	8,000	2,103	3,700	4,300
156	John Deery	7,400	2,079	3,100	4,300

YARMOUTH STREET.

1	Home for Aged Men	6,500	1,820	4,100	2,400
3	Home for Aged Men	6,000	1,820	3,600	2,400
5	Nellie T. Healy	7,600	2,310	4,600	3,000
7	Richard J. Lane	7,400	2,205	4,400	3,000
9	Hattie J. Ham	7,400	2,205	4,400	3,000
11	John White hrs.	7,400	2,205	4,400	3,000
13	Charles J. Huntley	7,400	2,205	4,400	3,000
17	Charles J. Huntley	57,000	6,676	16,700	40,300
21	C. Julius Huntley	28,600	2,640	6,600	22,000
	Cor. Truro.				
25	Hattie Cummings	6,800	1,280	3,500	3,300
27	Golden Hardin	5,500	1,231	2,500	3,000
29	James E. Alexander	6,700	1,246	3,400	3,300
	Cor. Harwich.				
31	Agnes C. Broderick	5,800	1,102	3,000	2,800
33	Thomas Murphy	5,500	1,002	2,500	3,000

WILLIAM P. NATALE
Will Buy or Trade Real Estate. 131 STATE ST.

No.	Owner	Total	Sq. Ft.	Land	Building
2	James C. Haynes	$7,800	2,100	$4,700	$3,100
4	Ellen P. Hersey	7,000	2,100	3,900	3,100
6	Henrietta Beal	7,000	2,310	4,300	2,700
8	Mary A. Healy	7,000	2,310	4,300	2,700
10	Laban Pratt	7,000	2,310	4,300	2,700
12	Margaret E. Curtin	6,400	2,205	4,100	2,300
14	Albert N. Moore	7,100	2,205	4,100	3,000
16	Eliza J. Benjamin	7,600	2,310	4,300	3,300
18	Alicia Baldwin	7,100	2,205	4,100	3,000
20	Kelly Smith	7,300	2,310	4,300	3,000
22	Frank D. Davis *et al.*	6,700	2,100	3,900	2,800
24	Abigail McLeod	6,700	2,100	3,900	2,800
26	Pauline Reinstein	6,200	2,100	3,900	2,300
28	Abram Sulzburyhrs.	6,200	2,100	3,900	2,300
30	Neil McNeil	6,000	1,995	3,800	2,200
32	George W. Howell	6,000	1,995	3,800	2,200
34	Philip J. Kane	6,000	1,995	3,800	2,200
36	Bertha Ruther	6,400	1,954	3,400	3,000

WARD 8.

Beginning at the intersection of Cambridge bridge and the boundary line between Boston and Cambridge; thence through the Cambridge bridge and through Cambridge street to Bowdoin street; thence through Bowdoin street to Beacon street; thence through Beacon street to Park street; thence through Park street to Tremont street; thence through Tremont street to Shawmut avenue; thence through Shawmut avenue to the location of the tracks of the Boston & Albany Railroad and the New York, New Haven & Hartford Railroad; thence through said track location to Ferdinand street; thence through Ferdinand street and through Arlington street to Boylston street; thence through Boylston street and through Boylston road to the middle line of Muddy river; thence through Muddy river to the easterly line of St. Mary's street extended; thence by said line extended and by the boundary line between Brookline and Boston to its intersection with Ashby street or the line thereof extended; thence through Ashby street and the line thereof extended to its intersection with the boundary line between Boston and Cambridge in the Charles River; thence by said boundary line to the point of beginning.

WILLIAM C. CODMAN GERALD G. E. STREET

CODMAN & STREET

Members Boston Real Estate Exchange

REAL ESTATE, MORTGAGES AND INSURANCE

CARE AND MANAGEMENT OF ESTATES

Telephone Main { 3210 / 3211 15 STATE STREET, BOSTON, MASS.

BENJAMIN P. ELLIS

MEMBER BOSTON REAL ESTATE EXCHANGE

CAMBRIDGE
REAL ESTATE

HARVARD SQUARE, CAMBRIDGE
78 DEVONSHIRE ST., BOSTON

HENRY MARTYN CLARKE

Member Real Estate Exchange

REAL ESTATE, MORTGAGES AND INSURANCE

CARE AND MANAGEMENT OF ESTATES

50 State Street, - - - Boston, Mass.

Telephone, Main 2549

CHARLES E. LOUD, Commonwealth Ave.
Real Estate, Mortgages, Insurance
75 STATE STREET

WARD 8.

ABERDEEN STREET.

No.	Owner	Total	Sq. Ft.	Land	Building
8	George R. White	$ 6,000	2,275	$ 3,400	$ 2,600
10	George R. White	5,600	2,275	3,000	2,600
12	George R. White	5,400	2,275	2,800	2,600
14	George R. White	8,000	2,328	2,900	5,100
28	Lucy M. Durkee *et al.*	37,000	11,411	11,500	25,500
7	Celia Edlestein	11,300	2,236	3,000	8,300
9	Augustus E. Scott	11,200	2,319	2,900	8,300
11	Augustus E. Scott	11,400	2,775	3,100	8,300
15	Arthur S. Peak	10,900	2,792	3,100	7,800
17	Arthur S. Peak	10,000	2,463	2,700	7,300
19	James J. Murphy	10,000	2,463	2,700	7,300
21	Elizabeth M. Madden	10,000	2,474	2,700	7,300
23	Daniel Swan hrs.	10,000	2,472	2,700	7,300
25	Wildey Saving Bank	9,600	2,256	2,300	7,300
27	Antoinette H. Saville	10,200	3,515	3,200	7,000

ACORN STREET.

1	Grace W. Minns	6,500	822	2,900	3,600
2	Alfred G. Matless	6,500	822	2,900	3,600
3	Charles M. Davenport	6,500	822	2,900	3,600
4	Marjorie Van W. Lyon	9,000	832	2,900	6,100
5	Olivia S. Ward *et al.*	7,500	822	2,900	4,600
6	Edna H. Howe	6,500	832	2,900	3,600
7	John T. Bowen	5,500	510	1,800	3,700
8	Elizabeth G. Ellis	6,000	510	1,800	4,200

ANDERSON STREET.

7	Rosie Finklestein	17,500	1,636	5,700	11,800
9	Max Levy *et al.*	16,500	1,595	5,600	10,900
11	Joshua Bennett hrs.	4,500	1,032	3,100	1,400
13	Anna M. Cartolano	6,500	1,000	3,000	3,500
27	Joseph Cupinsky *et al.*	13,500	1,276	5,100	8,400
29	Betsey Steinberg	8,500	1,254	3,800	4,700
31	Hyman Steinberg	8,500	1,280	3,800	4,700
33	Isaac Weiner	12,000	1,755	5,300	6,700

A. WILBERT STARRATT
REAL ESTATE 53 Devonshire St.

A. B. SEE ELECTRIC ELEVATORS

Minot Bldg., 111 Devonshire St., Boston

No.	Owner	Total	Sq. Ft.	Land	Building
35	Jenny Levitt	$19,000	4,070	$ 9,200	$ 9,800
39	Samuel Labinski	9,000	1,646	4,100	4,900
41	Rosa Shapiro	7,800	1,000	3,300	4,500
	Cor. Champney Place.				
43, 43A	Samuel I. Adelson	8,200	1,000	3,500	4,700
	Cor. Revere.				
51	Harry Honigbaum	10,500	1,129	4,500	6,000
53A	Fannie Goodman	15,000	1,331	6,700	8,300
	Cor. Myrtle.				
55, 57	Edwin E. Davis	10,500	1,012	4,800	5,700
59, 61	Stephen H. Williams	6,800	1,090	3,800	3,000
	City of Boston	43,000	5,887	23,800	19,200
	Cor. Pinckney.				
14, 16	Solomon J. Goldings *et al.*	20,700	4,291	9,700	11,000
18A,20A	Solomon J. Goldings *et al.*	20,500	4,068	10,200	10,300
28	Louis H. Levenson	22,500	2,129	8,500	14,000
30	Fred Pasqua *et al.*	6,200	868	2,800	3,400
32	Celia Fisher	8,800	1,000	3,300	5,500
34	Walter D. Hannigan	15,000	2,058	6,100	8,900
36	Walter D. Hannigan	15,000	2,041	6,100	8,900
40	Abraham P. Levin	13,000	1,778	4,900	8,100
42	William I. Norton *et al.* trs.	7,800	876	2,800	5,000
	Cor. Myrtle.				
58	Martha B. Lovell	7,000	1,134	5,400	1,600

ARLINGTON STREET.

	Cor. Beacon.				
1	Horace W. Baxter, Jr., *et al.* trs.	70,000	4,420	50,800	19,200
2	Dudley S. Pickman *et al.*	45,500	2,550	24,200	21,300
3	Annie M. Knight	50,000	2,550	26,800	23,200
4	Wm. W. Vaughan *et al.* trs.	49,000	2,600	26,000	23,000
5	Harry F. Estabrook	38,000	1,900	17,100	20,900
6	Mary E. Goldsmith *et al.* trs.	33,000	1,900	17,100	15,900
7	Charles C. Walker	100,000	4,800	57,600	42,400
	Cor. Marlborough.				
8	Francis C. Welch *et al.* trs.	77,000	5,170	56,900	20,100
9	Jas. W. Austin hrs.	39,000	2,200	20,900	18,100
10	Laura W. Miner	39,000	2,200	20,900	18,100
11	Annie W. Morrill *et al.* trs.	50,000	2,625	27,600	22,400
12	Sarah C. Sears	250,000	8,901	160,200	89,800
	Cor. Commonwealth Avenue.				
13	J. R. Whipple Co.	57,500	2,800	42,000	15,500
14	J. R. Whipple Co.	68,000	3,237	48,600	19,400
15	J. R. Whipple Co.	104,000	5,200	88,400	15,600
16	Mass. New Church Union	114,000	4,784	86,100	27,900
17	Elizabeth M. Conant	49,000	1,995	31,900	17,100

HENRY W. SAVAGE, Inc.

Boston, Brookline and Newton Real Estate

T. DENNIE BOARDMAN
REGINALD BOARDMAN
RICHARD deB. BOARDMAN
REAL ESTATE AND MORTGAGES
CARE AND MANAGEMENT OF ESTATES
MAIN 1792
MAIN 1800
AMES BUILDING, BOSTON

No.	Owner	Total	Sq. Ft.	Land	Building
18	Moses Williams *et al.* trs.	$ 65,000	2,385	$ 40,500	$24,500
19	Francis W. Fabyan	90,000	2,444	58,700	31,300
	Proprs. Arlington St. Ch.	780,000	18,032	721,300	58,700
	Cor. Boylston.				
	N. Y., N. H. & H. R. R. Co.	1,154,000	57,651	1,153,000	1,000
	Cor. Columbus Ave.				

ARUNDEL STREET.

	Cor. Mountfort.				
12	Rose B. Blume *et al.*	5,800	822	1,800	4,000

ASH PLACE.

2	Frank E. Buxton tr.	3,400	700	1,600	1,800
3	Frank E. Buxton tr.	5,400	850	1,900	3,500

ASHBY STREET.

	Dudley L. Pickman *et al.*	13,200	4,800	13,200	

AUBURN COURT.

5	Hannah Greenhood	1,700	404	700	1,000
6	Hannah Greenhood	1,700	412	700	1,000
7	Hannah Greenhood	1,700	408	700	1,000
9	Hannah Greenhood	2,300	855	1,300	1,000
10	Hannah Greenhood	1,800	542	900	900
11	Hannah Greenhood	1,800	497	900	900
12	Hannah Greenhood	1,900	510	1,000	900

AUDUBON ROAD.

	Cor. Boylston.				
	Albert W. Nickerson hrs.	34,200	13,664	34,200	
	Clara G. Brooks	50,000	18,187	50,000	
	Junc. Peterborough.				
25, 31	Frederick S. Peech	160,000	21,726	43,500	116,500
Lot 6	Hannah P. Kimball	6,100	3,192	6,100	
Lot 7	Hannah P. Kimball	6,100	3,192	6,100	
Lot 8	Hannah P. Kimball	5,900	3,085	5,900	
41	Swami Paramanda	24,000	5,320	12,100	11,900
	Cor. Queensberry.				
Lot 11	Rufus K. Mulford	12,600	6,299	12,600	
Lot 12	Chas. A. Campbell	5,300	3,338	5,300	
Lot 13	Horace B. Shepard *et al.*	5,300	3,338	5,300	

WILLIAM E. McCOY & CO., REAL ESTATE AND INSURANCE
OFFICES: 451 Old South Bldg., Boston; 1345 Beacon Street, Brookline

CODMAN & STREET
REAL ESTATE
15 STATE STREET
Main 3210

No.	Owner	Total	Sq. Ft.	Land	Building
Lot 14	Horace B. Shepard *et al.*	$ 5,300	3,338	$ 5,300	
Lots 15–17	John Faust T. T.	16,500	9,551	15,300	$ 1,200
	George F. Shepley hrs. *et al.*	6,600	4,140	6,600	
	George F. Shepley hrs. *et al.*	6,600	4,140	6,600	
	George F. Shepley hrs. *et al.*	6,600	4,138	6,600	
	Henry Parkman	11,900	7,435	11,900	
	Dudley L. Pickman	17,000	11,339	17,000	
	Frederic Amory	18,900	12,607	18,900	
	Harcourt Amory	24,400	13,961	24,400	
	Ellen S. Dixey *et al.*	100	760	100	
	Cor. Jersey.				
	Thomas Aspinwall *et al.* trs.	100	24	100	
107	Chas. G. Weld hrs.	41,000	3,695	8,300	32,700
	Dudley L. Pickman	19,800	13,242	19,800	
	Chas. A. Campbell	28,200	20,837	28,200	
	North Side.				
	Hartley Averill *et al.* trs.	51,300	38,000	51,300	
	Annie M. Riley	18,700	13,336	18,700	
	Charles G. Smith tr. *et al.*	51,300	54,154	51,300	
	N. E. Side.				
	Horace B. Shepard *et al.* trs.	21,000	15,546	21,000	
	F. Gordon Dexter hrs. *et al.*	72,700	50,162	72,700	
	Cor. Queensberry.				
	Joseph Weeks	31,300	31,268	31,300	
Pt. Lt. 6	John Hancock Mutual Life Insurance Co.	78,000	78,008	78,000	
Pt. Lots 4 & 8	John Hancock Mutual Life Insurance Co.	44,000	125,601	44,000	
Lot 3	Bertha Arseno	5,400	3,595	5,400	
447	Bertha E. Arseno	40,000	7,125	8,900	31,100
Lot A	Bertha Arseno	10,000	6,691	10,000	
455	Mass. Hospital Life Ins. Co.	16,000	3,774	7,200	8,800
457	Mass. Hospital Life Ins. Co.	16,000	3,774	7,500	8,500
459	Mass. Hospital Life Ins. Co.	16,000	3,774	7,500	8,500
461	Mass. Hospital Life Ins. Co.	16,000	3,900	7,800	8,200
463	Abraham Shapiro tr.	50,000	5,694	14,200	35,800
465	Henry W. Estabrook *et al.*	60,000	4,917	13,500	46,500
499	Reginald C. Stockell	23,000	4,095	8,000	15,000
503	Reginald C. Stockell	25,000	4,411	10,000	15,000
	Cor. Ivy.				
509	Emma L. Coleman	85,000	7,216	14,400	70,600
515	Jas. T. Fitzgerald	17,000	3,154	4,700	12,300
519	Morris Rudnick	21,000	3,854	6,700	14,300
448	Benjamin F. Beals *et al.* trs.	88,000	10,401	13,000	75,000
452	Benjamin F. Beals *et al.* trs.	93,000	7,990	18,000	75,000
456	Alice M. Stacey	14,500	2,461	6,800	7,700
	Cor. Medfield.				

HENRY W. SAVAGE, Inc.
Boston, Brookline and Newton Real Estate

No.	Owner	Total	Sq. Ft.	Land	Building
458	Etta L. Piscopo	$ 13,500	2,408	$ 6,000	$ 7,500
460	Charles P. Sylvester	13,500	2,405	6,000	7,500
462	Edward A. McLaughlin	13,500	2,418	6,000	7,500
464	C. Lothrop Higgins	13,500	2,404	6,000	7,500
466	Mary C. Adams	13,500	2,404	6,000	7,500
468	Emma F. Bradley	14,500	2,403	6 600	7,900
500	Sarah H. Fraser	18,500	3,360	6,700	11,800
504	Sarah H. Fraser	23,000	4,405	8,800	14,200
	Cor. Ivy.				
522, 514	Loren D. Towle	150,000	25,884	37,500	112,500

BACK STREET.

(Now Beaver Place.)

BAY STREET.

1	Bertha W. Quirin	2,200	703	1,400	800
2	Ella M. Horgan	900	446	900	
	Cor. Knox.				

BAY STATE ROAD.

	Cor. Charlesgate West.				
	Jeannie A. Lawson hrs.	31,400	4,826	31,400	
	George C. Brooks	34,500	3.731	14,900	19,600
9	Catherine E. Richardson	32,000	3,635	14,500	17,500
11	George F. D. Paine devs.	31,000	3,548	13,300	17,700
13	Sarah E. Loring	30,500	3,469	13,000	17,500
15	Mary F. Linnell	29,000	3,398	12,000	17,000
17	Susan K. Giddings hrs. or devs.	31,000	3,336	11,700	19,300
19	Thos. F. Leen	35,000	3,283	11,500	23,500
21	Helen G. Bailey *et al.*	28,000	3,238	11,300	16,700
23	Florence G. Ball	28,500	3,201	11,200	17,300
25	Frances E. Preston	28,500	3,173	11,000	17,500
27	Moses Williams *et al.* trs.	27,000	3,153	11,000	16,000
29	George B. Wilbur hrs. or devs.	27,000	3,141	11,000	16,000
31	Charles B. Southard tr.	25,000	2,927	10,200	14,800
33	Estelle P. Clark	25,000	2,940	10,300	14,700

When You Say Henderson & Ross You Think REAL ESTATE
1320 BEACON STREET, BROOKLINE - - - 148 STATE STREET, BOSTON

McMORROW College Shoes For College Men
(Formerly with H. H. Tuttle Co.)
238 Washington Street, Boston (Opp. Young's Hotel.)

No.	Owner	Total	Sq. Ft.	Land	Building
35	Helen G. Brigham	$ 25,000	3,105	$10,900	$14,100
37	Tech. Alpha Tau Omega Frat. Alumni	27,000	3,105	10,900	16,100
39	Charles H. Fiske, Jr.	26,000	3,105	10,900	15,100
41	Genevieve W. Brewer	25,500	3,100	10,900	14,600
43	Arial W. George	31,000	3,091	10,800	20,200
45	Elizabeth A. Riley	31,000	3,098	10,800	20,200
47	Bessie F. Tucker	26,000	3,098	10,800	15,200
	Cor. Raleigh.				
59	Richard S. Russell *et al.*	32,000	3,125	11,700	20,300
61	Mary E. Devlin	33,000	3,250	11,400	21,600
63	Helen L. Curtiss	28,000	3,250	11,400	16,600
65	John W. Wheelwright	29,000	2,750	9,600	19,400
67	Emily L. Osgood	23,000	2,750	9,600	13,400
69	Wm. N. Fisher	34,000	3,250	11,400	22,600
71	Jonathan Brown, Jr.	39,000	3,500	12,300	26,700
73	Harold J. Coolidge *et al.* trs.	39,000	3,500	12,300	26,700
75	Alfred Bowditch	39,000	3,250	11,400	27,600
77	Ethel R. Thayer	51,000	4,000	14,000	37,000
79	Walworth Pierce	44,000	3,250	11,400	32,600
81	Elizabeth D. Joslin	29,000	2,590	9,100	19,900
83	Charles H. Tyler	34,000	3,250	11,400	22,600
	Charles H. Tyler	14,400	4,125	14,400	
	J. Malcolm Forbes hrs.	32,800	9,375	32,800	
	J. Malcolm Forbes hrs.	13,100	3,750	13,100	
	J. Malcolm Forbes hrs.	13,100	3,750	13,100	
97	Mary L. Gaston	45,000	3,750	13,100	31,900
99	Eleanor Saltonstall	51,000	3,750	14,100	36,900
	Frank H. Lahey	12,100	3,461	12,100	
111	Emmeline D. Lockwood	35,500	3,450	10,400	25,100
	John Lowell, Jr.	10,300	3,439	10,300	
115	Alice E. Sias	37,000	3,429	10,300	26,700
117	Frederick E. Snow	37,000	3,418	10,300	26,700
119	Everett W. Burdett	36,000	3,407	10,200	25,800
121	Alice M. Childs	63,000	5,090	15,300	47,700
125	Sophie Moen	59,000	5,069	15,200	43,800
127	Annie H. Farlow	43,000	3,365	10,100	32,900
	Jas. F. Barrett	10,800	3,612	10,800	
131	Edwin U. Curtis	34,000	3,214	9,600	24,400
133	Ellen G. Sturgis	29,000	3,204	9,600	19,400
135	James M. Prendergast	36,000	3,322	10,000	26,000
137	George N. Swallow	27,000	3,184	9,600	17,400
139	William A. Hayes	23,500	3,048	9,100	14,400
141	Reginald M. Johnson	32,000	3,039	9,100	22,900
143	Wm. Y. Peters	39,000	3,030	9,100	29,900
145	G. Gorham Peters	40,000	3,146	9,400	30,600

T. DENNIE BOARDMAN
REGINALD BOARDMAN
RICHARD deB. BOARDMAN
REAL ESTATE AND MORTGAGES
CARE AND MANAGEMENT OF ESTATES
MAIN 1792
MAIN 1800
AMES BUILDING, BOSTON

No.	Owner	Total	Sq. Ft.	Land	Building
147	Hannah P. Weld	$120,000	7,024	$33,400	$86,600
	Cor. Sherborn.				
153	Martha W. Cutler	37,000	3,156	15,000	22,000
155	Emor H. Harding	34,000	3,138	9,400	24,600
157	Mary E. Rotch	34,000	3,110	9,300	24,700
159	Cornelia H. Bancroft	21,500	2,629	7,900	13,600
161	Mollie R. Cole	21,500	2,610	7,800	13,700
163	Ellen A. Goodnow	21,500	2,588	7,800	13,700
165	Jennie D. Webster	21,500	2,567	7,700	13,800
167	Geo. Wheatland, Jr. *et al.* trs.	21,000	2,547	7,600	13,400
169	Mary J. Ross	21,000	2,526	7,600	13,400
171	Wellington Wells	21,000	2,506	7,500	13,500
173	Mary E. Parker	21,000	2,487	7,500	13,500
175	United States Trust Co.	21,000	2,465	7,400	13,600
177	Robert M. Lawrence	21,000	2,444	7,300	13,700
179	Geo. Wheatland, Jr. *et al.* trs.	21,000	2,424	7,300	13,700
181	Walter F. Watters	21,000	2,403	7,200	13,800
183	Ellen A. W. Morrill	21,000	2,471	7,400	13,600
185	Florence A. Reynolds	21,000	2,449	7,300	13,700
187	Edward Hamlin tr.	21,000	2,427	7,300	13,700
189	Isabel P. Cushman	21,000	2,405	7,200	13,800
191	Agnes B. Means	33,000	3,104	9,300	23,700
193	Dora E. Vose	19,500	2,280	6,800	12,700
195	John C. Ashley *et al.* trs.	19,500	2,258	6,800	12,700
197	Charles H. Innes	19,500	2,238	6,700	12,800
199	Margaret R. Hinckley	19,000	2,219	6,700	12,300
201	Ruth A. Tuckerman	19,000	2,214	6,700	12,300
203	Lillior T. Nutting	19,000	2,199	6,600	12,400
205	Frances M. McDonnell	19,000	2,174	6,500	12,500
207	Thomas L. Livermore	19,000	2,154	6,400	12,600
209	Richard W. Hale tr.	19,000	2,137	6,400	12,600
211	Robert Grant	19,000	2,112	6,300	12,700
	Roman Cath. Archbishop	7,800	2,601	7,800	
	Roman. Cath. Archbishop	25,500	2,568	7,700	17,800
	Roman Cath. Archbishop	42,000	2,718	14,900	27,100
	Cor. Granby.				
225	William Lindsey	88,000	6,267	31,300	56,700
231	Robert M. Morse *et al.* trs.	20,000	1,186	4,200	15,800
233	Cornelia P. Upham	25,000	1,382	4,800	20,200
	Benj. C. Tower	5,300	1,416	5,300	
	Junc. 20-Foot Street.				
52	Frederick E. Johnston	22,000	2,059	8,200	13,800
56	Lorin F. Deland	16,000	1,683	6,700	9,300
58	Sophie H. Dumaresq	16,000	1,559	6,100	9,900
60	Anna B. Curry	16,500	1,795	6,300	10,200
62	Louise F. Cumnock	16,500	2,038	6,600	9,900

HENRY W. SAVAGE, Inc.
Boston, Brookline and Newton Real Estate

No.	Owner	Total	Sq. Ft.	Land	Building
64	Sara F. Richardson	$ 17,000	2,274	$ 7,100	$ 9,900
66	Arthur R. Kompton	17,000	2,513	7,300	9,700
68	John H. D. Smith	17,500	2,750	7,800	9,700
70	John L. Morse	17,500	2,990	7,900	9,600
72	Maria F. Ranney devs.	18,000	3,189	8,100	9,900
74	Sidney Hosmer	18,000	3,357	8,400	9,600
76	Frederick Guild *et al.*	18,500	3,525	8,500	10,000
78	Wm. T. Councilman	18,500	3,692	8,500	10,000
80	Margery C. Paine	18,500	3,829	8,800	9,700
82	Robert G. Dodge	18,000	3,129	8,300	9,700
84	Marion R. Hubbard	16,500	2,234	6,700	9,800
86	Marion R. Hubbard	16,500	2,137	6,400	10,100
88	Frances P. Thomas	16,000	2,137	6,400	9,600
90	Marion A. Hawes *et al.*	16,500	2,137	6,400	10,100
92	Louis A. Frothingham *et al.*	16,000	2,137	6,400	9,600
94	Horace W. Baxter *et al.*	16,000	2,137	6,400	9,600
96	Aroline C. Gove	120,000	6,009	30,000	90,000
	Cor. Deerfield.				
Lot 47	William J. Stober	9,700	3,899	9,700	
Lot 46	Jesse P. Lyman *et al.* trs.	7,500	3,321	7,500	
110	Lawrence H. H. Johnson tr.	20,000	2,752	6,200	13,800
112	Margaret V. Navin *et al.*	20,000	2,602	5,900	14,100
114	Joseph E. Doherty	20,000	2,590	5,800	14,200
116	T. Clarence Hollander	20,000	2,578	5,800	14,200
118	Mary I. Hastings	20,000	2,566	5,800	14,200
120	Ida M. Hodsdon T. T.	20,000	3,197	7,200	12,800
122	Middleborough Savings Bank	20,000	3,178	7,100	12,900
124	Wm. H. Clarke	20,000	3,159	7,100	12,900
126	Alfred Bowditch *et al.*	20,000	3,139	7,100	12,900
128	Alfred Bowditch *et al.*	20,000	3,120	7,000	13,000
Pt. Lots 36 & 37	William J. Stober	7,300	3,266	7,300	
Lot 35	William J. Stober	7,000	3,106	7,000	
Pt. Lots 33 & 34	William J. Stober	11,800	5,255	11,800	
Pt. Lot 33	William J. Stober	2,000	900	2,000	
Lot 32	William J. Stober	6,900	3,048	6,900	
Lot 31	William J. Stober	6,900	3,029	6,900	
Lot 30	William J. Stober	7,100	3,134	7,100	
Lot 29	William J. Stober	7,000	3,113	7,000	
Lot 28	William J. Stober	7,000	3,092	7,000	
Lot 27	William J. Stober	6,900	3,071	6,900	
Lot 26	William J. Stober	6,900	3,050	6,900	
Lot 25	William J. Stober	7,600	3,029	7,600	
Lot 24	Emor H. Harding	13,000	3,996	13,000	
	Cor. Sherborn.				
152	Anna H. Stone	46,000	3,339	11,700	34,300
154	Dora D. Rust	31,000	2,939	7,300	23,700
156	Louise O. Bosworth *et al.*	15,000	2,464	5,500	9,500

POOLE AND BIGELOW 70 KILBY ST.
INVESTMENT AND RESIDENTIAL PROPERTIES FOR SALE TEL. 680

No.	Owner	Total	Sq. Ft.	Land	Building
158	Annie O. Baldwin	$16,000	2,109	$ 4,700	$11,300
160	Mary F. O'Brien	16,000	2,105	4,700	11,300
162	Malcolm B. Lang	16,000	2,105	4,700	11,300
164	Mary F. Smith	19,000	2,564	5,800	13,200
166	Francis J. Moors	18,000	2,676	6,000	12,000
168	Lura B. Foye	20,000	2,555	5,700	14,300
	William J. Stober	6,900	3,475	6,900	
172	G. Wheatland, Jr., *et al.* trs.	15,000	2,597	5,200	9,800
174	Harry A. Walker	15,000	2,599	5,200	9,800
176	Edna J. Talbot	15,000	2,581	5,200	9,800
178	B. Devereaux Barker	15,000	2,591	5,200	9,800
180	George Wheatland, Jr., tr.	15,000	2,579	5,200	9,800
182	Geo. Wheatland, Jr., *et al.* trs.	15,000	2,578	5,100	9,900
184	Geo. Wheatland, Jr., *et al.* trs.	15,000	2,570	5,100	9,900
186	Mary B. Noyes	15,000	2,564	5,100	9,900
188	Geo. Wheatland, Jr., *et al.* trs.	15,000	2,549	5,100	9,900
190	Frederick A. Washburn	15,000	2,554	5,100	9,900
192	Geo. Wheatland, Jr., *et al.* trs.	15,000	2,549	5,100	9,900
194	Geo. Wheatland, Jr., *et al.* trs.	15,000	2,544	5,100	9,900
196	Geo. Wheatland, Jr., *et al.* trs.	15,000	2,539	5,100	9,900
198	Geo. Wheatland, Jr., *et al.* trs.	15,000	2,534	5,100	9,900
200	Florence W. Dowling	17,000	2,528	5,000	12,000
202	James L. Paine	17,000	2,523	5,000	12,000
204	James L. Paine	17,000	2,518	5,000	12,000
206	John S. Paine hrs.	17,000	2,512	5,000	12,000
208	Eugene B. Hagar	17,500	2,452	4,900	12,600
210	John A. Sullivan	17,000	2,447	4,900	12,100
212	Gertrude L. Dowd	17,000	2,442	4,900	12,100
214	Thompson S. Sampson	17,500	2,437	4,900	12,600
Lot 29	William J. Stober	5,500	2,763	5,500	
Lot 28	John C. Watson *et al.* trs.	9,600	3,513	9,600	
	Cor. Granby.				
226	George F. Blake	73,000	4,381	18,500	54,500
232	Celia Greene tr.	82,000	7,577	22,700	59,300
236	Francis Batchelder	78,000	6,255	17,200	60,800
Lot 48	Lillior T. Nutting	8,800	3,571	8,800	
Lot 47	Lillior T. Nutting	9,400	3,785	9,400	
Lot 46	Lillior T. Nutting	9,800	3,938	9,800	
Lot 45	Lillior T. Nutting	11,300	4,526	11,300	
Lot 44	Lillior T. Nutting	10,400	4,136	10,400	
Lot 43	Lillior T. Nutting	10,000	4,073	10,000	
Lot 42	Lillior T. Nutting	10,000	4,029	10,000	
Lot 41	Lillior T. Nutting	9,800	3,986	9,800	
Lot 40	Lillior T. Nutting	9,700	3,942	9,700	
Lot 39	Lillior T. Nutting	9,600	3,898	9,600	
264	George H. Pettee	110,000	8,610	21,500	88,500

HENRY W. SAVAGE, Inc.
Boston, Brookline and Newton Real Estate

CODMAN & STREET
REAL ESTATE
15 STATE STREET
Main 3210

No.	Owner	Total	Sq. Ft.	Land	Building
270	George H. Pettee	$110,000	8,389	$21,000	$89,000
Lot 3	John Faust T. T.	20,400	8,166	20,400	
Lot 4	John Faust T. T.	19,900	7,944	19,900	
Lot 29	Dudley L. Pickman *et al.*	8,800	3,459	8,800	
Lot 28	Dudley L. Pickman *et al.*	9,400	3,415	9,400	
Lot 27	Dudley L. Pickman	16,300	4,665	16,300	

BAY STATE ROAD, WARD 25.

	Cor. Ashby.				
Lot 41	Francis Welch	8,700	3,464	8,700	
Lot 40	William J. Stober	7,700	3,087	7,700	
304	Maria M. Mackay	18,600	3,072	7,700	10,900
306	Clara A. Darling	17,400	3,058	6,900	10,500
308	Sadie R. W. Shuman	15,300	3,044	6,800	8,500
310	Edward Peirce	17,300	3,030	6,800	10,500
Lot 35	William P. Wharton *et al.*	6,800	3,016	6,800	
Lot 34	William P. Wharton *et al.*	6,800	3,001	6,800	
Lot 33	William P. Wharton *et al.*	6,700	2,987	6,700	
Lot 32	William P. Wharton *et al.*	5,900	2,973	5,900	
Lot 31	Catherine C. Thomas	5,900	2,959	5,900	
Lot 30	Helen E. Brooke	6,100	3,067	6,100	
Lot 29	Helen E. Brooke	6,100	3,052	6,100	
326	Alfred W. Carr *et al.* trs.	21,300	3,642	7,300	14,000
328	Elizabeth F. Sughrue	20,000	3,009	6,000	14,000
330	Frank L. Dunne	19,800	2,885	5,800	14,000
332	L. Cushing Kimball	19,700	2,864	5,700	14,000
334	Susan E. Wadsworth	19,700	2,858	5,700	14,000
336	Olga Frothingham	19,700	2,833	5,700	14,000
338	Annie J. Crocker	19,700	2,842	5,700	14,000
Lot 21	Arthur D. Hill *et al.*	5,900	2,928	5,900	
Lot 20	Arthur D. Hill *et al.*	8,900	3,966	8,900	
	Cor. Chilmark.				
Lot 16	Andrew C. Wheelwright	10,400	3,465	10,400	
Lot 15	William J. Stober	6,200	2,740	6,200	
Lot 14	William J. Stober	6,100	2,696	6,100	
Lot 13	William J. Stober	6,000	2,653	6,000	
Lot 12	William J. Stober	5,900	2,609	5,900	
Lot 11	William J. Stober	5,100	2,565	5,100	
Lot 10	William J. Stober	6,600	3,314	6,600	
Lot 9	William J. Stober	5,800	2,917	5,800	

WARD 8—(Continued).
FLATS IN REAR OF BAY STATE ROAD.

r. 21	Helen E. Hopkins	100	400	100
r. 23	Florence G. Ball	200	1,000	200
r. 25	Moses Williams *et al.* trs	200	1,600	200
r. 27	Moses Williams *et al.* trs.	200	2,100	200

HENRY W. SAVAGE, Inc.
Boston, Brookline and Newton Real Estate

A. B. SEE ELECTRIC ELEVATORS

Minot Bldg., 111 Devonshire St., Boston

No.	Owner	Total	Sq. Ft.	Land	Building
r. 29	Geo. B. Wilbur hrs.	$ 200	2,500	$ 200	
r. 31	Charles B. Southard	200	2,100	200	
r. 33	Estelle P. Clark	200	2,400	200	
r. 35	Georgianna P. Withington	200	3,400	200	
r. 37	Tech. Bldg. Corpn. of the Alpha Tau Omega Fraternity Alumni	200	3,700	200	
r. 39	Charles H. Fisk, Jr.	200	4,100	200	
r. 41	Genevieve Brewer	200	4,500	200	
r. 43	B. Preston Clark	200	4,900	200	
r. 45	Elizabeth A. Riley	200	5,100	200	
r. 47	Bessie F. Tucker	200	5,500	200	
	Sewall H. Fessenden	500	10,900	500	
	Hugbertie P. Hamlin	500	18,000	500	
r. 59	Richard S. Russell *et al.*	200	10,600	200	
r. 61	John E. Devlin hrs. or devs.	200	11,800	200	
r. 63	Helen L. Curtis	200	12,500	200	
r. 65	John W. Wheelwright	200	11,300	200	
r. 67	Emily L. Osgood	200	12,900	200	
r. 69	Wm. N. Fisher	200	15,000	200	
r. 71	Jonathan Brown, Jr.	200	18,800	200	
r. 73	Harold J. Coolidge *et al.* trs.	200	21,500	200	
r. 75	Alfred Bowditch	200	22,100	200	
r. 77	Ethel R. Thayer	300	25,300	300	
r. 79	Walworth Pierce	200	20,400	200	
r. 81	Elizabeth D. Joslin	200	16,400	200	
r. 83	Charles H. Tyler	200	20,200	200	
	Charles H. Tyler	300	25,200	300	
	Wm. C. Forbes *et al.* trs.	1,300	100,000	1,300	
r. 97	May L. Gaston	300	21,500	300	
	Sarah L. Brooks hrs. or devs.	900	48,000	900	
	Cor. Deerfield.				
	Francis C. Welch	1,000	82,100	1,000	
	Riverbank Improvement Co.	200	16,800	200	
r. 111	Emelia D. Lockwood	200	16,500	200	
	John Lowell, Jr.	200	16,400	200	
r. 115	Alice E. Sias	200	16,100	200	
r. 117	Frederick E. Snow	200	15,800	200	
r. 119	Everett W. Burdett	200	15,600	200	
r. 121	Alice M. Childs	300	22,600	300	
r. 125	Sophie Moen	300	21,400	300	
r. 127	Annie H. Farlow	200	13,700	200	
	Mary H. Swain devs.	200	14,100	200	
r. 131	Edwin U. Curtis	200	12,200	200	
r. 133	Riverbank Improvement Co.	200	12,000	200	
r. 135	James M. Prendergast	200	12,300	200	
r. 137	George N. Swallow	200	11,700	200	
r. 139	William H. Hayes	200	11,300	200	

When You Say **Henderson & Ross** You Think **REAL ESTATE**

1320 BEACON STREET, BROOKLINE - - - 148 STATE STREET, BOSTON

No.	Owner	Total	Sq. Ft.	Land	Building
r. 141	Reginald M. Johnson	$ 200	11,300	$ 200	
r. 143	Riverbank Improvement Co.	200	11,400	200	
r. 145	Riverbank Improvement Co.	200	11,300	200	
r. 147	Hanna P. Weld	800	37,700	800	
r. 153	Martha Cutler	600	26,900	600	
r. 155	Emor H. Harding	200	12,000	200	
r. 157	Riverbank Improvement Co.	200	12,100	200	
r. 159	Riverbank Improvement Co.	200	10,400	200	
r. 161	Riverbank Improvement Co.	200	10,500	200	
r. 163	Riverbank Improvement Co.	200	10,200	200	
r. 165	Riverbank Improvement Co.	200	9,800	200	
r. 167	Riverbank Improvement Co.	200	9,500	200	
r. 169	Riverbank Improvement Co.	200	9,100	200	
r. 171	Wellington Wells	200	9,000	200	
r. 173	Mary E. Parker	200	9,000	200	
r. 175	U. S. Trust Co.	200	9,000	200	
r. 177	Robert M. Lawrence	200	9,000	200	
r. 179	Riverbank Improvement Co.	200	9,100	200	
r. 181	Walter F. Walters	200	9,200	200	
r. 183	Riverbank Improvement Co.	200	9,500	200	
r. 185	Geo. P. Hamlin	200	9,500	200	
r. 187	Riverbank Improvement Co.	200	9,200	200	
r. 189	Riverbank Improvement Co.	200	8,500	200	
r. 191	Riverbank Improvement Co.	300	11,100	300	
r. 193	Dora E. Vose	200	7,800	200	
r. 195	Riverbank Improvement Co.	200	7,600	200	
r. 197	Wilhelmina S. Kennard	200	7,500	200	
r. 199	Riverbank Improvement Co.	200	7,400	200	
r. 201	Ruth A. Tuckerman	200	7,500	200	
r. 203	Charles Hubbard	200	7,500	200	
r. 205	Riverbank Improvement Co.	200	7,400	200	
r. 207	Riverbank Improvement Co.	200	7,100	200	
r. 209	Richard W. Hale tr.	200	6,800	200	
r. 211	Robert Grant	200	5,800	200	
	Roman Catholic Archbishop	1,000	25,000	1,000	
	Cor. Granby.				
r. 225	William Lindsey	1,000	25,300	1,000	
r. 231	Riverbank Improvement Co.	100	4,200	100	
r. 233	Cornelia P. Upham	200	6,400	200	
	Riverbank Improvement Co.	400	11,600	400	
	Riverbank Improvement Co.	2,500	50,000	2,500	

BEACON STREET.

	Cor. Bowdoin				
	Commonwealth of Mass.	8,500,000	249,391	3,491,500	$5,008,500
	Cor. Mt. Vernon.				
	(State House)				

T. DENNIE BOARDMAN
REGINALD BOARDMAN
RICHARD deB. BOARDMAN
REAL ESTATE AND MORTGAGES
CARE AND MANAGEMENT OF ESTATES
MAIN 1792
MAIN 1800
AMES BUILDING, BOSTON

No.	Owner	Total	Sq. Ft.	Land	Building
32	William Endicott	$ 88,000	3,920	$ 74,500	$ 13,500
33	City of Boston	64,500	3,080	58,500	6,000
34	Little Brown & Co., Inc.	128,000	3,170	79,300	48,700
	Cor. Joy.				
	David Nevins hrs.	312,000	6,200	112,000	200,000
35	David Nevins hrs.	72,000	4,510	49,600	22,400
36	Melvin O. Adams	54,000	3,268	36,000	18,000
37	Arthur Lyman *et al.* trs.	68,000	3,360	37,000	31,000
37½	Arthur Lyman *et al.* trs.	45,000	2,536	28,000	17,000
38	Anna L. Winthrop	85,000	4,300	60,000	25,000
	Cor. Walnut.				
39	Roland T. Lyman	90,000	6,932	62,000	28,000
40	Edwin F. Green *et al.* trs.	115,000	7,750	70,000	45,000
41	Robert Grant *et al.* trs.	56,000	3,788	38,000	18,000
42, 43	Robert Grant *et al.*	196,000	15,516	140,000	56,000
44	Ellen S. Dixey	54,000	3,600	36,000	18,000
45	Wm. A. Wadsworth	140,000	11,115	100,000	40,000
46	Eben D. Jordan	103,000	2,964	32,600	70,400
47	Eben D. Jordan	110,000	3,640	40,000	70,000
48	Otto B. Cole *et al.* trs.	95,000	2,288	25,000	70,000
49	Wm. L. Putnam *et al.*	70,000	2,964	44,500	25,500
	Cor. Spruce.				
50	John D. Hardy tr.	101,000	3,565	49,900	51,100
51	Allen Curtis	93,000	3,700	33,300	59,700
52	George A. James	50,000	3,000	27,000	23,000
53	L. C. Page & Co., Inc.	54,000	3,000	27,000	27,000
54	Geo. Von L. Meyer *et al.* trs.	59,000	4,400	39,600	19,400
55	F. Gordon Dexter hrs.	63,000	4,350	39,000	24,000
56	William S. Bigelow	64,000	4,350	39,000	25,000
57	George N. Black	68,000	4,350	39,000	29,000
58	Cora L. Shaw	46,000	2,925	26,200	19,800
59	Oliver W. Holmes tr.	41,000	2,900	26,000	15,000
60	Horace D. Chapin	37,000	2,900	26,000	11,000
61	Elizabeth B. Bryant	54,000	4,350	39,000	15,000
62	Gerald G. E. Street *et.al.* trs.	100,000	4,350	39,000	61,000
63	Frances C. Sturgis *et al.*	55,000	4,775	43,000	12,000
64	L. Vernon Briggs	59,000	4,375	43,700	15,300
65, 66	G. Wigglesworth *et al.* trs.	195,000	3,799	90,200	104,800
	Cor. Charles.				
67, 68	Matthew Hale *et al.* trs.	425,000	6,770	108,300	316,700
	Cor. River.				
70	Josephine C. Forbes	43,000	2,000	32,000	11,000
71	Priscilla Stearns	42,000	2,000	26,000	16,000

HENRY D. BENNETT, *Brookline and Boston*
Real Estate, Mortgages, Insurance
85 WATER STREET
PROPERTY ON THIS STREET FOR SALE

No.	Owner	Total	Sq. Ft.	Land	Building
72	Hannah D. Russell hrs.	$ 36,000	2,000	$ 26,000	$ 10,000
73	Ellen C. Loud	36,000	2,000	26,000	10,000
74	Nina H. Appleton	60,000	2,000	26,000	34,000
75	Henrietta G. Fitz	40,000	2,000	26,000	14,000
76	Amy G. Iasigi	82,000	2,000	26,000	56,000
77	Philip Dexter *et al.* trs.	44,000	2,000	26,000	18,000
78	Laura G. Hall	55,000	2,000	26,000	29,000
79	William D. Sohier	48,000	2,000	26,000	22,000
80	Fannie M. Faulkner	50,000	2,000	26,000	24,000
81	Louise B. Thacher	50,000	2,000	26,000	24,000
82	Henry C. Thacher hrs.	46,000	2,000	26,000	20,000
83, 84	Bayard Thayer	232,000	4,000	72,000	160,000
	Cor. Brimmer.				
86	Henry F. Sears	195,000	5,482	82,200	112,800
87	Alice M. Burnham	65,000	3,782	39,700	25,300
88	Robt. Jordan	53,000	3,650	38,300	14,700
89	Jane N. Grew	53,000	3,650	38,300	14,700
90	Rachel B. Jackson	57,000	3,525	37,000	20,000
91	Helen B. Emmons	71,000	3,712	50,100	20,900
	Cor. Beaver.				
92	Shepherd Brooks	70,500	4,500	60,300	10,200
93	Gorham Brooks	56,900	4,200	44,100	12,800
94	Annie B. Matthews	54,000	4,200	44,100	9,900
95	Henrietta M. Crosby	131,000	4,500	47,200	83,800
96	Johanna H. Burnham	124,000	4,200	44,100	79,900
97	Marian P. Motley	65,000	4,200	44,100	20,900
98	Dudley L. Pickman	69,000	4,200	46,200	22,800
99	Wm. S. Spaulding *et al.*	130,000	7,500	101,200	28,800
	Cor. Otter.				
	Comm. of Mass.		1,576		
100	Wm. S. Spaulding *et al.*	105,000	6,824	88,700	16,300
102	Samuel E. Guild	63,000	4,950	47,000	16,000
104	James H. Beal hrs.	53,000	3,750	35,600	17,400
106	J. T. Coolidge *et al.*	61,000	3,900	35,100	25,900
108	Elizabeth S. Beal	41,000	3,000	27,000	14,000
110	Sarah J. Niles	35,000	3,000	27,000	8,000
112	Alice Bradlee	38,000	3,150	28,300	9,700
114	Alice Lothrop	37,500	3,000	28,500	9,000
116	Charles A. Porter	33,000	3,150	22,800	10,200
118	Alice S. King	177,000	6,000	54,000	123,000
120	Charles A. Kidder	56,000	3,750	33,700	22,300
122	Fred'k R. Sears	50,000	3,750	33,700	16,300
124	John W. Eliot	34,500	3,000	27,000	7,500
126	Horatio A. Lamb	72,000	4,950	44,500	27,500
128	Marion W. Bemis	65,000	4,050	38,500	26,500

POOLE AND BIGELOW 70 KILBY ST.
Real Estate and Mortgages TEL. 680

No.	Owner	Total	Sq. Ft.	Land	Building
130	J. Randolph Coolidge *et al.*	$163,000	8,550	$115,400	$ 47,600
	Cor. Berkeley.				
132	Mary C. Sears	80,000	4,500	58,500	21,500
134	Caroline S. Kimball	52,000	3,750	35,600	16,400
136	Grace O. Brooks	36,500	3,000	25,500	11,000
138	Arthur T. Lyman	36,500	3,000	25,500	11,000
140	Equitable Trust Co. tr.	45,500	3,000	25,500	20,000
142	Equitable Trust Co. tr.	61,000	3,450	32,800	28,200
144	Helen C. Moseley	85,000	4,500	42,700	42,300
146	Henry S. Hunnewell	69,000	4,500	42,700	26,300
148	Frances K. Warren	90,000	3,450	32,800	57,200
150	Dorothy D. Gannett	189,000	7,200	68,400	120,600
154	Octavius T. Howe	37,000	3,150	26,800	10,200
160	John Parkinson	15,000	6,000	57,000	58,000
164	Helen A. Homans	60,000	3,750	35,600	24,400
166	Edward W. Hutchins	79,000	4,500	42,700	36,300
168	George R. Fearing, Jr.	74,000	4,596	43,700	30,300
170	Mary R. Dennison	90,000	4,594	43,600	46,400
172	Elizabeth B. Hammond	64,000	4,500	42,700	21,300
174	Samuel W. Rodman hrs.	37,500	3,000	25,500	12,000
176	Roland Gray *et al.* trs.	55,000	4,050	38,500	16,500
178	Harriet Gray	52,000	4,515	42,900	9,100
180	Guy Lowell tr.	90,000	4,519	61,000	29,000
	Cor. Clarendon.				
182	Margaret R. Rotch	85,000	4,500	58,500	26,500
184	Clara A. Coolidge	58,000	3,806	36,200	21,800
186	George A. Gardner	57,000	3,650	34,700	22,300
188	Sara W. Wigglesworth *et al.* trs.	54,000	3,750	35,600	18,400
190	Francis Shaw	50,000	3,000	25,500	24,500
192	Fred'k C. Shattuck *et al.* trs.	31,500	2,850	24,200	7,300
194	Fred'k C. Shattuck *et al.* trs.	34,500	3,150	26,800	7,700
196	Helen G. Means	38,500	3,300	29,700	8,800
198	Ruth W. Prescott devs.	33,000	3,000	25,500	7,500
200	Chas. S. Rackemann tr.	33,500	3,000	25,500	8,000
202	Blanche W. Pfaelzer	34,000	3,000	25,500	8,500
204	Chas. E. Cotting *et al.*	33,000	3,000	25,500	7,500
206	Helen F. Hubbard	45,000	3,000	25,500	19,500
208	Elizabeth Tudor	33,000	3,000	25,500	7,500
210	Gorham Hubbard	36,000	3,000	25,500	10,500
212	John G. Blake	34,500	3,000	25,500	9,000
214	Fannie G. Cutler	37,000	3,150	26,800	10,200
216	Fannie G. Cutler	32,000	2,700	23,300	8,700
218	Edward H. Bradford	36,000	3,151	26,800	9,200
220	Edward H. Bradford	33,500	3,000	25,500	8,000
222	Edith P. Storer	37,000	3,000	25,500	11,500
224	Margaret W. Richardson	35,000	3,000	25,500	9,500
226	Adeline L. Haskell *et al.*	33,000	2,700	22,900	10,100

T. DENNIE BOARDMAN REAL ESTATE AND MORTGAGES
REGINALD BOARDMAN CARE AND MANAGEMENT OF ESTATES
RICHARD de B. BOARDMAN MAIN 1792 MAIN 1800 AMES BUILDING, BOSTON

No.	Owner	Total	Sq. Ft.	Land	Building
228	Ellen H. Ross *et al.* trs.	$ 33,000	2,700	$22,900	$10,100
230	Leonora L. Jackson	35,000	2,700	22,900	12,100
232	Richard D. Sears	59,000	3,600	36,000	23,000
234	Mary L. Stone	75,000	3,600	46,800	28,200
	Cor. Dartmouth.				
236	Pauline S. Fenno	90,000	4,650	62,800	27,200
238	Pauline S. Fenno	82,000	4,650	51,100	30,900
240	Katharine M. Abbott	77,000	4,200	42,000	35,000
242	Ellen L. Hemenway	82,000	4,650	44,200	37,800
244	Charles P. Curtis	72,000	3,900	37,000	35,000
246	Ezra C. Fitch	67,000	3,750	35,600	31,400
250	Georgianna Parsons	64,000	4,200	39,900	24,100
252	Mary P. C. Nash	36,000	3,000	25,500	10,500
254	Evelyn L. Converse	34,000	3,000	25,500	8,500
256	Bertha Lee	35,000	3,000	25,500	9,500
258	Adelaide M. Goodale	51,000	3,000	25,500	25,500
260	Evelyn Ames Hall	45,000	3,000	25,500	19,500
262	Wm. F. Humphrey *et al.*	32,000	2,850	24,200	7,800
264	Robert T. Paine 2nd	112,000	6,150	58,400	53,600
266	Robert J. Edwards *et al.*	105,000	6,000	55,500	49,500
270	University Club	158,000	8,550	81,200	76,800
274	Francis L. Higginson	138,000	8,250	78,300	59,700
276	Mary M. Taylor	62,000	3,900	37,000	25,000
278	Elizabeth G. Amory	74,000	4,500	42,700	31,300
280	Edward E. Streeter	88,000	4,500	60,700	27,300
	Cor. Exeter.				
282	Katharine Bowlker	81,000	3,750	46,900	34,100
284	Laura C. Hill	51,000	3,750	35,600	15,400
286	Thomas C. Thacher	35,000	3,000	25,500	9,500
288	Thomas C. Thacher	36,500	3,000	25,500	11,000
290	Caroline A. Chickering hrs.	66,000	5,700	52,700	13,300
292	Martha P. Stackpole	44,000	3,600	33,300	10,700
294	Paul R. Frothingham	53,000	4,200	38,800	14,200
296	Edward J. Holmes	43,000	3,600	33,300	9,700
298	Frederick L. Dabney	43,000	3,600	33,300	9,700
300	Augustus N. Rantoul	32,500	2,850	24,200	8,300
302	Malcolm Storer	32,000	2,850	24,200	7,800
304	Adelaide M. Brown	32,000	2,850	24,200	7,800
306	Wm. K. Richardson	35,000	2,850	24,200	10,800
308	Joshua B. Richmond	110,000	5,400	49,000	60,100
312	Benjamin G. Boardman hrs.	30,000	2,700	22,900	7,100
314	Lucy L. Harding *et al.*	30,000	2,700	22,900	7,100
316	Ada M. Davis	69,000	4,200	38,800	30,200
318	Madeline P. Bakewell	69,000	3,900	36,100	32,900
320	Henry A. Hildreth *et al.* trs.	47,000	3,600	33,300	13,700
322	Robert H. Gardiner	57,000	3,900	36,500	20,500
324	Albert I. Croll	78,000	4,200	39,900	38,100

HENRY W. SAVAGE, Inc.

Boston, Brookline and Newton Real Estate

HANOVER TRUST CO.
MOST CONVENIENT BANK TO DO BUSINESS WITH
COR. WASHINGTON AND WATER STREETS BOSTON

No.	Owner	Total	Sq. Ft.	Land	Building
326	Mary A. Whiting	$ 53,000	3,150	$26,200	$26,800
328	Louisa L. Dresel *et al.*	38,000	3,150	26,800	11,200
330	Grant Walker	60,000	3,995	38,000	22,000
332	Georgianna O. Taylor	105,000	4,950	66,800	38,200
	Cor. Fairfield.				
334	Clarence W. Barron	98,000	4,500	56,300	41,700
336	Francis R. Bangs *et al.* trs.	52,000	3,600	34,200	17,800
338	William P. Blake *et al.*	55,000	3,900	36,100	18,900
340	Eda F. Hecht	52,000	3,750	34,700	17,300
342	Ada M. Davis	40,000	3,000	25,500	14,500
344	Edmund D. Barbour	44,000	3,300	28,000	16,000
346	Sidney Chase *et al.*	57,000	3,750	34,700	22,300
348	Mary I. Converse	89,000	5,000	46,300	42,700
350	Wallace L. Pierce	89,000	5,000	46,300	42,700
352	Francis B. Austin *et al.* trs.	79,000	5,000	46,300	32,700
354	William W. Vaughan	44,000	3,585	33,200	10,800
356	Charlotte B. Manning hrs.	45,000	3,615	33,400	11,600
386	Louisa P. Inches	35,000	3,000	25,500	9,500
388	Alice W. U. Pearmain	37,000	3,100	26,300	10,700
390	Louis D. Brandeis *et al.* trs.	58,000	4,000	37,000	21,000
392	James F. Rhodes	58,000	4,000	37,000	21,000
394	Ann R. Richards	54,000	4,000	37,000	17,000
396	Davenport Brown	50,000	4,000	37,000	13,000
398	Charlotte Parsons *et al.* trs.	53,000	4,000	38,000	15,000
400	Rose L. Dexter	72,000	3,900	50,700	21,300
	Cor. Gloucester.				
402	Susan M. Loring	100,000	4,875	58,500	41,500
406	Ellen M. Abbott	59,000	3,750	34,700	24,300
408	Henry N. Sweet	53,000	3,750	33,800	19,200
410	Ellen F. Greeley	50,000	3,600	32,400	17,600
412	Fanny R. Dowse	142,000	7,500	67,500	74,500
414	Wm. O. Blake	70,000	3,750	33,800	36,200
416	John L. Bremer	88,000	4,950	44,600	43,400
418	Henry H. Fay	76,000	4,050	36,500	39,500
420	William H. Wellington	120,000	6,000	54,000	66,000
422	Frances E. Leland	89,000	4,200	37,800	51,200
424	Ralph B. Williams	82,000	4,350	39,200	42,800
426	Ruth W. Sears	70,000	3,750	33,800	36,200
	Marie G. Dennett	49,600	4,725	49,600	
	Cor. Hereford.				
448	Mabel H. Slater	173,000	8,250	82,500	90,500
450	Ellen M. Fenno	63,000	3,900	33,100	29,900
452	Henry P. Quincy hrs.	59,000	3,900	33,100	25,900
454	Fanny Young	64,000	3,900	33,100	30,900
456	Nathan Matthews	51,000	3,600	30,600	20,400
458	Morton Prince	57,000	3,600	30,600	26,400
460	Camilla C. Davenport	53,000	3,750	31,900	21,100

Brookline Apartments, Land, Mortgages, Sales
HENDERSON & ROSS
1320 Beacon Street, Brookline
148 State Street, Boston

No.	Owner	Total	Sq. Ft.	Land	Building
462	Frances E. Jackson	$ 48,000	3,600	$ 30,600	$ 17,400
464	Fanny L. Curtis	54,000	3,600	30,600	23,400
468	Laura L. Case	93,000	6,180	52,500	40,500
470	Caroline S. Freeman	44,000	2,820	21,100	22,900
472	Harry S. Hall	56,000	3,600	28,800	27,200
474	Francis R. Hart	58,000	3,750	30,000	28,000
476	Eugenia Frothingham	61,000	3,900	31,200	29,800
478	James R. Hooper	60,000	3,750	30,000	30,000
480	Alison B. Hill	42,000	3,300	24,700	17,300
482	Jane B. Van Nostrand	47,000	3,390	25,400	21,600
484	William J. Stober	43,000	3,400	25,500	17,500
486	William M. Butler	43,000	3,400	25,500	17,500
488	Harriet L. Putnam	43,000	3,400	25,500	17,500
490	Joseph N. Smith hrs.	47,000	3,508	26,300	20,700
	Mt. Vernon Cong. Church	245,000	15,000	165,000	80,000
	Cor. Massachusetts Avenue.				
506	Vincent Y. Bowditch	42,000	3,750	21,600	20,400
508	Laura S. Wheelwright	37,000	3,750	21,600	15,400
	Charles C. Wheelwright	21,600	3,750	21,600	
512	Sarah G. Silsbee	43,000	3,750	21,600	21,400
	Sarah G. Silsbee	43,100	7,500	43,100	
518	Mary E. F. Ayer devs.	52,000	4,200	24,100	27,900
520	Lydia P. Redfield	180,000	11,700	67,300	112,700
526	Tech. Delta Upsilon Assoc.	43,000	3,750	21,600	21,400
528	Harold Williams	43,000	3,750	21,600	21,400
530	Charles H. Traiser	49,000	3,900	22,400	26,600
532	Wheaton Kittredge *et al.* trs.	46,000	3,900	22,400	23,600
	Jeannie A. Lawson hrs.	23,300	4,050	23,300	
536	Jeannie A. Lawson hrs.	42,000	3,900	22,400	19,600
538	Jeannie A. Lawson hrs.	119,000	5,331	64,000	55,000
	Cor. Charlesgate East.				
	City of Boston		57,397		
	Junc. Bay State Road.				
	Jeannie A. Lawson hrs.	162,300	27,049	162,300	
	Cor. Raleigh.				
636, 638	Paul H. Hamlen tr.	180,000	8,250	78,400	101,600
642	William A. Gaston *et al.* trs.	185,000	11,875	89,000	96,000
650	William A. Gaston *et al.* trs.	235,000	12,488	99,900	135,100
660	William A. Gaston *et al.* trs.	285,000	11,483	97,600	187,400
	Fisk Rubber Co.	130,000	10,620	95,500	34,500
	On Commonwealth Avenue next 541.				
	Cor. Commonwealth Avenue.				
698	Francis H. Swift	55,000	4,311	19,400	35,600
700	Renton Whidden	111,000	8,800	39,600	71,400
776	Emily A. Bailey *et al.*	24,000	2,621	7,900	16,100
780	Herman H. Cleval	62,000	4,157	12,500	49,500
784	Arthur Winslow	47,000	4,791	15,600	31,400

THE NEW ENGLAND TRUST CO.
No. 135 Devonshire Street
BOSTON, MASS.

The new building is occupied exclusively by the company, and affords every convenience.

CHARLES E. LOUD, *Insurance of All Kinds*
HARRY N. BELT, Manager Insurance Dept.
75 STATE STREET

No.		Owner	Total	Sq. Ft.	Land	Building
786	788	James H. Lake *et al.*	$ 25,500	2,473	$ 8,000	$ 17,500
	790	Susan E. Wadsworth	19,700	2,530	7,000	12,700
	792	Susan E. Wadsworth	52,300	5,060	14,200	38,100
		Cor. Mountfort.				
	820	Max Freedman	34,600	4,811	9,600	25,000
	822	W. S. Jewett, Inc.	12,500	2,005	5,000	7,500
	824	Lavinia Webster	13,000	2,343	5,900	7,100
	826	Mary W. Bell	12,500	2,494	5,600	6,900
	828	Adelaide C. Wiggin	13,000	2,503	5,000	8,000
	830	Emma G. Ryder	13,500	2,497	5,000	8,500
	832	Francis S. Hesseltine	13,000	2,494	5,000	8,000
	834	Pierce L. McCarthy	12,000	2,507	5,000	7,000
	836	Frances Cawley *et al.* trs.	12,000	2,501	5,000	7,000
	838	Josephine E. Eastman	12,000	2,500	5,000	7,000
	840	Simon Barnard	19,000	3,712	9,300	9,700
		Cor. Arundel.				
	844	Jacob A. Brill	63,000	4,372	12,000	51,000
	848	Grace H. Linzee	15,000	3,076	6,200	8,800
	850	Wm. F. Whittemore	14,500	2,975	6,000	8,500
	852	Samuel Sigilman	14,500	2,976	6,000	8,500
	854	Minnie B. Kellogg	14,500	2,981	6,000	8,500
	856	Fannie B. Badger	14,500	2,976	6,000	8,500
	858	Susan E. Wadsworth	20,000	2,982	6,700	13,300
	860	Margaret E. Brawley	14,500	2,985	6,000	8,500
	862	Ida F. Paul	14,500	2,979	6,000	8,500
	864	Merian F. Donoghue	14,500	2,985	6,000	8,500
	866	Ann L. Doyle	14,500	2,979	6,000	8,500
	868	Annie T. Burke	14,500	2,980	6,000	8,500
	870	Mary B. Martin	14,500	2,981	6,000	8,500
	872	Mary L. Prout	15,500	2,980	6,000	9,500
	874	Second Church	180,000	12,519	36,600	143,400
		Cor. Audubon Road.				
	896	Annie H. Dewey	42,000	4,580	14,900	27,100
	898	Caroline S. Bates	14,000	2,809	6,300	7,700
	900	Willard E. McGregor	14,500	2,824	6,400	8,100
	902	Eddie Yee Chee *et al.*	13,500	2,812	5,600	7,900
	904	Jacob Dreyfus	13,500	2,815	5,600	7,900
	906	Mary E. Lavin	14,000	2,819	5,600	8,400
	908	David Shikes *et al.*	14,500	2,823	5,600	8,900
	910	Samuel E. Herrick hrs.	13,500	2,825	5,600	7,900
	912	Ralph C. Larrabee	13,500	2,810	5,600	7,900
	914	Luther W. Puffer *et al.* trs.	14,000	2,941	5,900	8,100
	916	Union Inst. for Savings	14,000	2,816	5,600	8,400
	918	Margaret E. Murphy	14,000	2,990	5,900	8,100
	920	Horatio Newhall hrs.	13,500	2,818	5,600	7,900
	922	Mary D. Sohier *et al.*	13,500	2,818	5,600	7,900
	924	Arthena Wiggin	24,000	2,818	5,600	18,400

McMORROW College Shoes For College Men
(Formerly with H. H. Tuttle Co.)
238 Washington Street, Boston (Opp. Young's Hotel.)

No.	Owner	Total	Sq. Ft.	Land	Building
	City of Boston	$9,000,000	1,056,000	$9,000,000	
	Cor. Charles and Arlington.				
101	Anna H. Tyler	27,500	2,464	14,800	$12,700
103	Gertrude H. Fay	24,500	2,240	13,400	11,100
105	Mary L. Hellier	30,000	2,240	13,400	16,600
107	Frederick W. Bradlee	26,000	2,352	14,100	11,900
109	Laura T. Weld	26,000	2,352	14,100	11,900
111	Mary D. Turnbull	29,000	2,464	14,800	14,200
113	Sarah E. Bradlee	27,500	2,464	14,800	12,700
115	Sarah E. Bradlee *et al.* trs.	27,000	2,464	14,800	12,200
117	Chas. F. Claflin *et al.* trs.	28,500	2,548	15,300	13,200
119	SarahH. Andrews	29,000	2,548	15,300	13,700
121	Annie Hickman	27,000	2,548	15,300	11,700
125	E. Sohier Welch	28,000	2,529	15,200	12,800
127	Lucy H. Frothingham	27,500	2,464	14,800	12,700
129	Sarah M. Wheelwright hrs.	27,500	2,464	14,800	12,700
131	Olivia E. Hutchins	34,000	2,795	16,800	17,200
133	Fred'k O. Houghton	35,000	2,795	16,800	18,200
135	Georgianna W. Perry	25,000	2,472	14,800	10,200
137	Charles H. Gibson	23,500	2,464	14,800	8,700
139	William A. Dunn hrs.	23,000	2,240	13,400	9,600
141	Edmund D. Codman	25,000	2,464	14,800	10,200
143	Louis Curtis *et al.* trs.	23,500	2,191	13,200	10,300
145	T. Dennie Boardman *et al.*	33,000	2,688	16,800	16,200
147	Edith L. Coolidge	48,000	3,136	28,200	19,800
	Cor. Berkeley.				
149	Caroline H. Taintor	35,000	2,380	20,200	14,800
151	Mary Ellen Lowell	24,000	2,324	12,800	11,200
153	R. Clipton Sturgis	23,000	2,324	12,800	10,200
155	Morton S. Crehore *et al.* trs.	22,000	2,324	12,800	9,200
157	Lucy H. Farnsworth	24,000	2,324	12,800	11,200
159	Cornelia P. Lowell	24,500	2,324	13,900	10,600
161	Jessie M. Guild	23,000	2,184	12,000	11,000
163	Rosamond A. Evans	21,500	2,016	11,100	10,400
165	Mary A. Bottomley	29,000	2,240	12,300	16,700
167	Helen W. Brooks	24,500	2,128	11,700	12,800
169	Susan C. Wharton	24,500	2,128	11,700	12,800
171	Arthur W. Moors	24,000	2,128	11,700	12,300
173	Mary S. Munro	24,000	2,128	11,700	12,300
175	Harriet D. Safford	29,000	2,016	11,100	17,900
177	Evelyn O. Weston hrs.	22,500	2,184	12,000	10,500
179	Susan J. Sears	22,000	2,072	11,400	10,600
181	Henry R. Dalton *et al.* trs.	23,000	2,352	12,900	10,100
183	Emily H. Niles hrs. *et al.*	22,000	2,352	12,900	9,100
185	Bentley W. Warren	28,000	2,352	12,900	15,100
187	Charles G. Mixter *et al.*	32,000	2,928	16,100	15,900
189	Alanson Bigelow tr.	20,500	2,128	11,700	8,800

HENRY D. BENNETT, *Brookline and Boston*
Real Estate, Mortgages, Insurance
85 WATER STREET PROPERTY ON THIS STREET FOR SALE

A. B. SEE ELECTRIC ELEVATORS
Minot Bldg., 111 Devonshire St., Boston

No.	Owner	Total	Sq. Ft.	Land	Building
191	Evelyn O. Weston hrs.	$ 28,500	2,240	$12,300	$16,200
193	Clarence V. Burrage *et al.* trs.	25,500	2,240	12,300	13,200
195	Mary H. Jones	26,500	2,240	12,300	14,200
197	George H. Stoddard	24,500	2,240	12,300	12,200
199	Edw. H. Eldredge *et al.* trs.	26,500	2,240	12,300	14,200
201	Josephine R. Harrington	50,000	2,800	24,300	25,700
	Cor. Clarendon.				
203	Francis W. Hunnewell hrs.	56,000	3,360	28,600	27,400
205	Ezra M. Rideout	36,000	2,800	15,400	20,600
209	Abigail T. S. Scudder	37,000	2,800	15,400	21,600
211	Eliza W. Bradlee	26,500	2,240	12,300	14,200
213	Franklin C. Balch	25,500	2,240	12,300	13,200
215	Frederick L. Jack	25,500	2,240	12,300	13,200
217	Agnes M. Davis hrs.	25,500	2,240	12,300	13,200
219	Mary R. Mixter hrs.	25,500	2,240	12,300	13,200
221	Hannah T. Osgood	31,000	2,800	15,400	15,600
223	Theophilus Parsons	22,500	2,184	12,000	10,500
225	Elizabeth I. Dwight	21,500	2,016	11,100	10,400
227	Ernest A. Codman	21,500	2,016	11,100	10,400
229	Wm. A. Jeffries *et al.* trs.	24,500	2,184	12,000	12,500
231	Samuel M. Mansfield	28,500	2,016	11,100	17,400
233	Ethel S. Whiteside	24,000	2,128	11,700	12,300
235	Sarah C. Dwight	23,500	2,128	11,700	11,800
237	Phi Beta Epsilon Corp.	23,500	2,352	12,900	10,600
239	Frederick J. Cotton	23,500	2,240	12,300	11,200
241	Thomas Motley	21,500	2,184	12,000	9,500
243	Margaret F. Castle	23,000	2,184	12,000	11,000
245	Robert A. Boit	24,000	2,184	12,000	12,000
247	Elsie M. Bancroft	21,500	2,184	12,000	9,500
249	Elsie M. Bancroft	22,500	2,240	12,300	10,200
251	Charlotte H. Guild	21,500	2,240	12,300	9,200
255	Anna Allan	120,000	5,936	53,400	66,600
	Cor. Dartmouth.				
257	Trustees of Methodist Religious Society	110,000	3,692	35,000	75,000
259	Trustees of Methodist Religious Society	92,500	5,373	32,200	60,300
261	Trustees of Methodist Religious Society	45,000	2,693	16,200	28,800
263	Francis M. Rackemann	23,000	2,184	12,000	11,000
265	Alexander Lincoln	22,000	2,016	11,100	10,900
267	Alice D. Otis devs.	22,000	2,016	11,100	10,900
269	Ruth P. Bailey	25,000	2,184	12,000	13,000
271	L. Cushing Kimball	35,000	2,912	16,000	19,000
273	Margaret H. Davis	33,000	2,800	15,400	17,600
275	Caroline M. Shillaber hrs. *et al.* trs.	33,000	2,800	15,400	17,600

No.	Owner	Total	Sq. Ft.	Land	Building
277	Helen G. Davis	$ 33,000	2,800	$15,400	$17,600
279	Robert Amory devs.	33,000	2,800	15,400	17,600
281	George Lewis tr.	32,000	2,688	14,800	17,200
283	Emma B. Bush hrs.	35,500	2,688	14,800	20,700
285	Charlotte W. Young	35,500	2,688	14,800	20,700
287	Dudley B. Fay	36,500	2,688	14,800	21,700
289	James F. Hunnewell devs.	33,500	2,688	14,800	18,700
291	Susan M. Lane	30,500	2,688	14,800	15,700
293	Harcourt Amory	33,500	2,688	14,800	18,700
295	George C. Brooks	150,000	6,048	51,000	99,000
	Cor. Exeter.				
299	Emma E. Smith	35,000	2,633	19,700	15,300
301	Hugh Williams	29,000	2,240	12,300	16,700
303	Amelia E. Howe	24,000	2,128	11,700	12,300
305	Mabel D. Lord	22,000	2,128	11,700	10,300
307	Mary E. Torrey devs.	21,000	2,016	11,100	9,900
309	Henry M. Rogers	21,000	2,016	11,100	9,900
311	Edwin A. Locke	30,000	2,744	15,100	14,900
313	Katharine Stanton trs.	18,500	1,904	10,500	8,000
315, 317	C. Frederic Lyman	45,000	3,808	21,000	24,000
319	Frances E. Pratt	29,000	2,744	15,100	13,900
321	Agnes M. Paul	18,500	1,866	10,300	8,200
323	Mary H. Wadsworth	18,500	1,864	10,300	8,200
325	Blanche T. Hill *et al.*	18,500	1,864	10,300	8,200
327	Constantine F. Hutchins	42,000	3,696	20,300	21,700
329	Henry L. Daggett *et al.*	19,500	1,904	10,500	9,000
331	Walter Dabney hrs.	28,000	2,800	15,400	12,600
333	Robert H. Gardiner *et al.* trs.	29,500	2,800	15,400	14,100
335	Francis E. Dalton *et al.*	29,500	2,777	15,300	14,200
337	Mary Q. Thorndike	27,500	2,800	15,400	12,100
339	Henrietta D. Monrod	27,500	2,800	15,400	12,100
341	William Amory, 2d	27,500	2,800	15,400	12,100
343	Jennie L. Kimball	41,000	3,472	19,100	21,900
345	Mary P. B. Greene	19,500	1,904	10,500	9,000
347	Isaac W. Chick	112,000	5,292	42,300	69,700
	Cor. Fairfield.				
351	Annie W. Stratton	40,000	3,360	23,500	16,500
353	Mary D. Wendell	19,000	2,016	10,600	8,400
355	Edith Bangs	19,000	2,016	10,600	8,400
357	Charles L. Young *et al.* trs.	26,000	2,240	11,800	14,200
359	Clara O. Stone	22,000	2,016	10,600	11,400
361	Thos. P. Beal *et al.* trs.	33,000	3,136	16,500	16,500
363	Edwin A. Hills	24,500	2,240	11,800	12,700
365	Old Colony Trust Co. tr.	32,500	3,136	16,500	16,000
367	Chas. F. Sprague *et al.* trs.	29,000	2,352	12,300	16,700
369	Harriet L. Eaton	32,000	2,576	13,500	18,500
371	George G. Davis	31,000	2,576	13,500	17,500

HENRY W. SAVAGE, Inc.

Boston, Brookline and Newton Real Estate

W.H.Ballard & Co., Inc. Real Estate Brokers
45 MILK STREET
BOSTON

No.	Owner	Total	Sq. Ft.	Land	Building
375	Louisa W. Gray tr.	$22,000	2,128	$11,200	$10,800
377	William F. Temple Jr.	20,000	2,016	10,600	9,400
379	Adela P. O'Neil	20,000	2,016	10,600	9,400
381	Marion F. Otis	19,000	2,016	10,600	8,400
383	Chas. L. Jackson	19,000	2,016	10,600	8,400
385	Ernest L. Gay	19,000	2,016	10,600	8,400
387	Eleanor E. Perkins hrs.	20,000	2,016	10,600	9,400
389	M. Irving Motte *et al.* trs.	19,000	2,016	10,600	8,400
391	Fanny P. Mason	19,000	2,016	10,600	8,400
393	Charles A. Johnson *et al.* trs.	19,000	2,016	10,600	8,400
395	M. Irving Motte tr.	19,000	2,016	10,600	8,400
397	Edwin A. Shuman	26,000	2,352	12,300	13,700
	Cor. Gloucester.				
401	Mary E. Church	49,000	3,957	28,700	20,300
403	Geo. H. L. Sharp tr.	21,500	2,464	12,900	8,600
405	Lucy Derby Fuller	21,500	2,464	12,900	8,600
407	Lucy B. Stone hrs.	21,500	2,464	12,900	8,600
409	William E. Dexter	40,000	2,912	16,000	24,000
411	Katherine E. Silsbee	33,000	2,464	12,900	20,100
413	Edward C. Streeter	29,000	3,360	18,500	10,500
415	Anita S. Ward *et al.*	29,000	3,360	18,500	10,500
417	James J. Storrow	33,000	3,360	18,500	14,500
419	Elizabeth S. Winch	19,000	1,904	10,000	9,000
421	Louise G. McMichael	20,000	1,904	10,000	10,000
423	Martin P. Cummings	18,000	1,904	10,000	8,000
425	Charles S. Barrell	18,000	1,904	10,000	8,000
427	Artemus Z. Brown	18,000	1,904	10,000	8,000
429	Augustine Barnes	18,000	1,904	10,000	8,000
431	Thomas E. Rothwell	18,500	1,904	10,000	8,500
433	Thos. Barbour	30,500	2,090	15,200	15,300
	Cor. Hereford.				
435	Wm. L. Crosby	29,500	3,490	20,900	8,600
441	Maria L. Aldrich	29,500	2,688	14,800	14,700
443	Dwight Braman	22,500	2,688	13,400	9,100
445	Mary C. Hardy	22,500	2,688	13,400	9,100
447	Francis Curtis	22,500	2,688	13,400	9,100
449	Oliver L. Briggs	26,000	2,688	13,400	12,600
451	Edith A. Stuart	20,000	2,296	11,500	8,500
453	Lucretia F. Whitney	23,500	2,688	13,400	10,100
455	Arthur M. Jones *et al.*	34,000	2,688	13,400	20,600
457	John W. Farwell	34,000	2,688	13,400	20,600
459	Geo. N. Whipple	34,000	2,688	13,400	20,600
461	Susan P. Baker	34,000	2,688	13,400	20,600
463	Clara E. Macomber	36,000	2,800	14,000	22,000
465	Hettie P. Swift	28,500	2,464	12,300	16,200
467	Helen L. Kennard hrs.	33,000	2,688	13,400	19,600
469	Kate S. Jacques	33,000	2,688	13,400	19,600

HENRY W. SAVAGE, Inc.
Boston, Brookline and Newton Real Estate

No.	Owner	Total	Sq. Ft.	Land	Building
471	Caroline M. Jones	$ 33,500	2,688	$ 13,400	$ 20,100
473	Susan A. Balderston hrs. or devs.	29,000	2,688	13,400	15,600
475	Lucy C. Pettingill	35,000	2,800	14,000	21,000
477	Flora T. Briggs	30,000	2,352	11,800	18,200
479	Edward Peirce *et al.* trs.	35,500	3,024	16,000	19,500
481	Edward Peirce *et al.* trs.	35,000	2,914	16,000	19,000
483	Edward Peirce *et al.* trs.	312,000	6,661	80,000	232,000
	Cor. Massachusetts Avenue.				
491	A. Shuman hrs.	83,000	3,023	60,000	23,000
497	Janet M. Lowe	24,500	2,232	11,000	13,500
499	Janet M. Lowe	25,500	2,225	10,000	15,500
501	Thomas J. O'Brien	25,500	2,492	10,500	15,000
503	Ellen M. Greenleaf	23,000	2,275	9,000	14,000
505	Anna P. Williams	23,000	2,275	9,000	14,000
507	Lucy G. Peabody *et al.*	23,000	2,275	9,000	14,000
509	Hannah D. Allen *et al.* hrs.	24,500	2,275	9,000	15,500
511	Beatrice M. Woods	26,000	2,503	10,000	16,000
513	Chas. W. Sherburne hrs. or devs.	26,500	2,503	10,000	16,500
515	Isaac H. Meserve	26,000	2,480	10,000	16,000
517	Allen L. Joslin hrs.	25,500	2,415	9,500	16,000
519	Mary B. Cummings *et al.*	25,500	2,350	9,500	16,000
521	Catherine D. Savage	25,500	2,285	9,000	16,500
523	Gertrude C. Raymond	26,500	2,219	9,000	17,500
525	Henry B. Binney tr.	24,500	2,154	8,500	16,000
527	Fred B. Lund	25,000	2,088	8,400	16,600
529	Fred B. Lund	24,000	2,023	8,000	16,000
531	Edgar M. Holmes	33,000	2,282	9,000	24,000
535	Harriet P. Hayden tr.	430,000	18,352	174,300	255,700
	Cor. Charlesgate East.				
	City of Boston, Fens		4,805,741		
	Cor. Charlesgate West.				
583	John L. Newell tr. *et al.*	35,000	1,823	14,600	20,400
585	Stephen O'Meara	22,500	1,400	7,500	15,000
587	Susan H. Wales *et al.*	22,000	1,396	7,000	15,000
589	Lucy I. Kingsbury	22,000	1,398	7,000	15,000
591	Alice M. Granger	19,500	1,409	6,500	13,000
	Junc. Brookline Avenue.				
645	Mary F. S. Matlack	510,000	20,018	180,200	329,800
657	Donald M. Hill *et al.* trs.	95,000	7,061	37,100	57,000
661	Alden A. Thorndike	83,000	6,400	35,200	47,800
679	Martha C. Codman	80,000	6,400	32,200	47,800
683	Charlotte A. Baker	80,000	6,450	32,200	47,800
693	Edison Ill. Co.	120,000	6,100	30,500	89,500
701, 719	Martin L. Cate *et al.* trs.	170,000	14,020	49,100	120,900
	Charles M. Baker	35,000	4,417	22,100	12,900
	Beacon Development Co.	160,000	13,464	47,100	112,900
	Junc. B. & A. R. R.				

HENRY D. BENNETT, *Brookline and Boston*
Real Estate, Mortgages, Insurance
85 WATER STREET PROPERTY ON THIS STREET FOR SALE

HANOVER TRUST CO.
MOST CONVENIENT BANK TO DO BUSINESS WITH
COR. WASHINGTON AND WATER STREETS BOSTON

No.	Owner	Total	Sq. Ft.	Land	Building
	Boston & Albany R. R.	$ 13,100	14,562	$13,100	
781	Posse Normal School	35,000	9,750	14,600	$ 20,400
	Geo. W. McNear	24,200	16,125	24,200	
	Edith M. Kingsbury	20,900	9,292	20,900	
	Cor. Maitland.				
811	Nathan Waxman	44,000	3,355	9,200	34,800
813	Pierce L. McCarthy	19,000	2,875	6,200	12,800
815	Helen M. Ranney	19,000	2,750	6,200	12,800
817	Salone A. Frost	19,000	2,750	6,200	12,800
819	Salone A. Frost tr.	19,000	2,805	6,300	12,700
821	Israel Nesson	89,000	5,865	16,100	72,900
	Cor. Munson.				
833	Edward W. Forster	153,000	10,920	27,300	125,700
Lot F	Susan E. Wadsworth	70,000	10,320	25,800	44,200
	Cor. Miner.				
845	Constant J. Besse	19,000	2,640	7,200	11,800
847	Florence S. Jenkins	16,000	2,640	5,300	10,700
849	Joseph C. Pelletier	16,000	2,640	5,300	10,700
851	Albert E. Little	14,000	2,440	4,900	9,100
853	Rinaldo B. Richardson	14,000	2,439	4,900	9,100
855	Franklin Playter	14,000	2,439	4,900	9,100
857	Paul M. Hamlen tr.	103,000	6,000	16,500	86,500
	Cor. Aberdeen.				
867	Lilian M. Pretty	19,000	3,046	8,400	10,600
869	Florence S. Jenkins	18,000	2,485	5,600	12,400
871	Mary L. Gallem	16,000	2,482	5,600	10,400
873	Miriam F. Cutter	15,000	2,486	5,600	9,400
875	Rachel C. Morse	14,500	2,200	4,900	9,600
877	Francis D. Donoghue	19,500	2,791	8,400	11,100
879	Robert P. Smith *et al.*	53,000	3,046	10,700	42,300
	Junc. Audubon Road.				
899	Charles R. Noyes	20,000	2,803	9,800	10,200
901	Mary Bragg	16,000	2,398	6,600	9,400
903	Lydia D. Wellington hrs.	16,000	2,402	6,600	9,400
905	Nelly B. Parks	16,000	2,518	6,900	9,100
907	James P. Parmenter	16,000	2,400	6,600	9,400
909	Chas. M. Baker *et al.* trs.	20,000	3,119	9,400	10,600
	Cor. Keswick.				
915	Amy M. Hughes	18,500	3,208	9,600	8,900
917	Emma L. Ring	15,500	2,397	6,600	8,900
919	Geo. N. Gleason *et al.*	15,500	2,406	6,600	8,900
921	Mary C. Lombard *et al.*	15,500	2,396	6,600	8,900
923	Susan P. S. Clapp	20,000	3,114	10,100	9,900
	Cor. St. Mary's.				
	BEAVER PLACE				
	(Formerly Back Street)				
7, 11	Robert Jordan	11,000	1,692	8,500	2,500
15, 19	Rachel B. Jackson	26,500	2,010	10,100	16,400

WILLIAM P. NATALE
Will Buy or Trade Real Estate. 131 STATE ST.

No.	Owner	Total	Sq. Ft.	Land	Building
21, 25	Harris Livermore	$ 54,000	2,955	$ 16,300	$37,700
27, 29	Shepherd Brooks	9,500	1,259	6,300	3,200
31, 35	Henry F. Bigelow	12,500	1,848	9,200	3,300
37, 41	Franklin H. Beebe	12,500	1,986	9,900	2,600
	Comth. of Mass.	11,500	1,743	11,500	

BELLINGHAM PLACE.

1	Laura E. Bennett *et al.*	3,000	700	1,400	1,600
2	Ann M. Hodges	2,800	713	1,400	1,400
3	Laura E. Bennett *et al.*	2,900	733	1,500	1,400
4	Clare L. Dresser	1,700	340	700	1,000

BERKELEY STREET.

	Cor. Boylston.				
	Commonwealth of Mass.	970,000	43,840	877,000	93,000
	Cor. Newbury.				
	Central Congregational Ch.	330,000	17,360	191,000	139,000
	First Unitarian Church	246,000	18,630	121,000	125,000
	Cor. Marlborough.				
300	Charles S. Dana	20,000	1,710	9,400	10,600
302	Marion L. Peabody	20,000	1,710	9,400	10,600
304	Charles H. Taylor, Jr.	31,000	2,280	13,700	17,300
237	Wm. F. Reed *et al.*	100,000	3,360	67,200	32,800
	Cor. Newbury.				
247	Elizabeth H. Dewart	70,000	3,795	47,400	22,600
249	Henry M. Clarke *et al.*	36,000	2,365	17,700	18,300
299	Sarah T. Winthrop	125,000	9,912	79,300	45,700
	Cor. Marlborough.				
301	Joseph G. Minot	62,000	5,360	31,900	30,100

BLANDFORD STREET.

	Cor. Cummington.				
	William M. Wood	9,500	4,250	9,500	

BOWDOIN STREET.

3	Peter Bent Brigham Hosp.	15,300	1,500	11,300	4,000
5	Giovanni B. De Ferrari hrs.	14,800	1,200	7,800	7,000
7	Arabella Howe	13,300	1,507	8,300	5,000
9	Esther Gronitch	25,900	2,100	10,500	15,400
11	Elmira E. Jarvis	17,000	2,500	11,300	5,700
13	Horace W. Baxter *et al.* trs.	16,000	2,323	10,800	5,200
15	Thomas Snow dev.	16,000	2,400	10,800	5,200
17	Minnie Rosenfield	15,500	2,277	10,200	5,300
19	Charles H. Pratt dev.	13,000	1,900	8,600	4,400

T. DENNIE BOARDMAN
REGINALD BOARDMAN
RICHARD deB. BOARDMAN
REAL ESTATE AND MORTGAGES
CARE AND MANAGEMENT OF ESTATES
MAIN 1792
MAIN 1800
AMES BUILDING, BOSTON

No.	Owner	Total	Sq. Ft.	Land	Building
21	John Deferrari	$ 11,000	1,555	$ 6,900	$ 4,100
23	Giovanni B. De Ferrari hrs.	13,000	1,918	8,600	4,400
25	Jacob Fottler *et al.*	17,000	2,675	12,000	5,000
27	Anna C. Hawes	17,000	2,640	11,900	5,100
29	Wm. W. Burrage	16,000	2,200	9,900	6,100
31	Lillian C. Ellison	19,500	2,479	11,200	8,300
33	Soc. St. John the Evangelist	13,100	1,800	8,100	5,000
35	Soc. St. John the Evangelist	56,000	8,400	36,000	20,000
37	Lena Rittenberg	23,000	2,016	9,000	14,000
39	Ainsworth Cutler	21,600	2,000	9,000	12,600
41	Ainsworth Cutler	22,600	2,000	10,000	12,600
43	John Faust T. T.	15,000	1,595	8,000	7,000
45	John C. Brooks	12,100	1,100	7,700	4,400

BOYLSTON STREET.

355, 357	Elizabeth Ramsdell	95,000	2,688	69,900	25,100
361, 363	Universalist Pub. House	160,000	3,788	106,000	54,000
367, 377	Francis Peabody, Jr., *et al.* trs.	230,000	5,917	165,700	64,300
379, 383	Perkins Inst. for Blind	127,000	3,596	110,800	16,200
387	W. Dalrymple *et al.* trs.	255,000	6,854	192,000	63,000
407	Philip L. Saltonstall *et al.* trs.	330,000	6,318	177,000	153,000
415, 421	Philip L. Saltonstall *et al.* trs.	445,000	7,204	201,800	243,200
423	Annie L. Richards	62,000	1,978	55,400	6,600
429	Francis C. Welch tr.	71,000	1,978	55,400	15,600
431, 437	Fred'k L. Jack *et al.* trs.	130,000	3,956	110,800	19,200
439, 441	Wm. H. Rothwell	75,000	1,978	55,400	19,600
443	Ellen A. P. Witherell	124,500	2,090	104,500	20,000
	Cor. Berkeley.				
	Commonwealth of Mass.	950,000	43,843	877,000	73,000
	Mass. Inst. of Tech.	1,750,000	87,680	1,578,000	172,000
	Cor. Clarendon.				
535, 541	Edw. H. Eldredge *et al.* trs.	376,000	8,960	340,500	35,500
543	Charles F. Adams, 2d, *et al.* trs.	330,000	8,400	277,200	52,800
549	Wm. H. Rothwell	127,000	2,800	92,400	34,600
553	Warren B. P. Weeks *et al.* trs.	127,000	2,800	92,400	34,600
557	David Cheever *et al.* trs.	101,000	2,800	92,400	8,600
561	George W. Brown	120,000	2,688	88,700	31,300
565	Warren B. P. Weeks *et al.* trs.	125,000	2,688	88,700	36,300
569	Charles P. Curtis *et al.*	128,000	2,464	81,300	46,700
575	Paul M. Hamblin *et al.*	390,000	5,600	184,800	205,200
579, 581	Boston Wesleyan Assoc.	365,000	5,376	177,400	187,600
585	Herbert B. Cushing *et al.* trs.	320,000	8,064	274,200	45,800
601	Tarrant P. King *et al.* trs.	87,000	2,100	77,700	9,300
603	Tarrant P. King *et al.* trs	103,000	2,450	93,100	9,900
607	Tarrant P. King *et al.* trs.	138,000	2,275	125,100	12,900
	Cor. Dartmouth.				

W.H.Ballard & Co., Inc. Real Estate Brokers
45 MILK STREET
BOSTON

No.	Owner	Total	Sq. Ft.	Land	Building
	Old South Society	$810,000	19,376	$465,000	$345,000
645	Old South Society	57,000	2,800	46,200	10,800
647	Albert Haberstroh	63,000	2,912	48,000	15,000
651	William J. Stober	70,000	2,688	44,400	25,600
657	Bridget E. Hastings hrs.	76,000	2,912	52,400	23,600
661	Helen F. Bennett	65,000	2,464	44,400	20,600
665	George W. Gay	56,500	2,688	48,400	8,100
669	George A. Leland	78,000	2,688	48,400	29,600
671, 673	Wm. H. Rothwell	78,000	2,688	48,400	29,600
675	Elizabeth M. B. Carroll	58,000	2,800	47,600	10,400
687	Geo. E. Cabot *et al.* trs.	475,000	15,120	317,500	157,500
	Cor. Exeter.				
705, 711	James S. Stone hrs.	310,000	7,616	198,000	112,000
715	Mary A. Dolan	82,000	2,688	48,300	33,700
719	Adelaide J. Sargent	82,000	2,688	48,300	33,700
723	Henry M. Channing tr.	76,000	2,686	48,300	27,700
727	Frank L. Dunne	80,000	2,688	47,000	33,000
729, 731	Frank L. Dunne	88,000	2,806	49,100	38,900
737	Chas. E. Cotting *et al.* trs.	328,000	12,684	215,600	112,400
747	Chas. E. Cotting *et al.* trs.	96,500	4,480	76,200	20,300
755	Chas. E. Cotting *et al.* trs.	270,000	7,280	123,800	146,200
761	Willard Dalrymple *et al.* trs.	87,000	3,920	66,600	20,400
763, 791	Willard Dalrymple *et al.* trs.	210,000	9,044	153,700	56,300
793	Willard Dalrymple *et al.* trs.	61,000	2,912	49,500	11,500
	Francis C. Welch *et al.*	47,000	2,240	38,100	8,900
	Francis C. Welch *et al.* trs.	90,000	3,472	76,400	13,600
	Cor. Fairfield.				
803	Charles H. Pearson	116,000	3,546	78,000	38,000
	Charles H. Pearson	54,300	3,191	54,300	
811	Mildred C. Howes	95,000	3,192	51,100	43,900
815, 823	J. Theodore Hurd hrs.	125,000	6,384	102,100	22,900
827	Herbert F. Winslow	58,000	2,800	44,800	13,200
829	Herbert F. Winslow	58,000	2,800	44,800	13,200
839, 841	Thomas P. Beal *et al.* trs	129,000	5,824	93,200	35,800
845	Paul M. Hamlen *et al.* trs.	135,000	5,801	92,800	42,200
851, 855	John W. Morss *et al.* trs.	147,000	4,931	78,900	68,100
859	Arthur S. Peak	43,000	2,464	39,400	36,000
863	Shepherd Brooks	56,000	2,464	39,400	16,600
867, 871	B. F. Goodrich Co.	155,000	4,931	78,900	76,100
883, 889	C. F. Adams, 2d, *et al.* trs.	120,000	4,318	86,400	33,600
	Cor. Gloucester.				
893, 901	R. M. Bradley *et al.* trs.	140,000	4,517	90,300	49,700
903	Geo. T. Cruft *et al.*	65,000	2,777	41,700	23,300
905	Chas. R. Adams *et al.* trs.	62,000	2,800	42,000	20,000
911	Chas. R. Adams *et al.* trs.	62,000	2,800	42,000	20,000
915, 921	Helen H. Brown	135,000	5,600	84,000	51,000

T. DENNIE BOARDMAN
REGINALD BOARDMAN
RICHARD de B. BOARDMAN
REAL ESTATE AND MORTGAGES
CARE AND MANAGEMENT OF ESTATES
MAIN 1792
MAIN 1800
AMES BUILDING, BOSTON

No.	Owner	Total	Sq. Ft.	Land	Building
925	Sam'l H. Hooper *et al.* trs.	$ 71,000	3,472	$ 50,300	$ 20,700
927	Tennis and Racquet Club	370,000	17,024	238,300	131,700
	Cor. Hereford.				
	City of Boston	108,000	5,646	79,000	29,000
	City of Boston	185,000	10,486	115,300	69,700
	City of Boston	49,000	26,746	46,800	2,200
r.	Flora A. Ginty	1,300	1,273	1,300	
	Harlow H. Rogers T. T.	1,500	1,000	1,000	500
975, 997	Richards M. Bradley tr.	222,000	7,374	191,700	30,300
	Cor. Massachusetts Avenue.				
1069	Wm. B. Rice hrs.	230,000	8,097	153,800	76,200
1073, 1075	Wm. B. Rice hrs.	75,000	6,698	43,500	31,500
1077, 1079	Wm. B. Blake *et al.* trs.	73,000	7,096	42,600	30,400
1081, 1083	Wm. B. Blake *et al.* trs.	72,000	6,878	41,300	30,700
1085, 1087	Labin Pratt	73,000	7,086	42,500	30,500
1089, 1091	Francis I. Amory *et al.* trs.	80,000	6,820	47,700	32,300
	Cor. Ipswich. St.				
	Wm. J. Stober	190,500	29,310	190,500	
1109	Morris Bronstein	73,000	6,240	31,200	41,800
1111	Morrie Bronstein	74,000	6,240	34,300	39,700
	Cor. Charlesgate East.				
Lot 8	W. Stanley Tripp	49,000	19,640	49,000	
Lot 7	Horace B. Shepard *et al.*	6,700	3,350	6,700	
Lot 6	Horace B. Shepard *et al.*	6,600	3,325	6,600	
Lot 5	Horace B. Shepard *et al.*	6,600	3,325	6,600	
Lot 4	Horace B. Shepard *et al.*	6,600	3,325	6,600	
	John J. Johnston	19,900	9,975	19,900	
	Rom. Cath. Arch. of Boston	188,000	125,422	188,000	
	Robert Treat Paine hrs.	9,800	4,876	9,800	
	Albert W. Nickerson hrs.	51,500	20,584	51,500	
	Cor. Ipswich.				
1249	Bernard Gilbert	125,000	20,000	35,000	90,000
	Bernard Gilbert	5,100	4,256	5,100	
	Albert W. Nickerson hrs.	38,900	44,589	38,900	
	William H. Maynard	48,500	97,144	48,500	
	James D. Colt *et al.* trs.	62,900	69,862	62,900	
	Geo. B. James *et al.* trs.	71,100	64,638	71,100	
	Cor. Jersey.				
	Geo. B. James *et al.* trs.	121,800	135,317	121,800	
	North Side.				
	Emily B. Shepard	37,200	26,600	37,200	
	Horace B. Shepard *et al.*	10,000	13,300	10,000	
Lot D	William H. Maynard	5,600	3,968	5,600	
Lot C	William H. Maynard	5,600	3,968	5,600	
Lot B	William H. Maynard	5,600	3,968	5,600	
Lot A	William H. Maynard	5,600	3,967	5,600	

HENRY W. SAVAGE, Inc.
Boston, Brookline and Newton Real Estate

A. WILBERT STARRATT
REAL ESTATE 53 Devonshire St.

No.	Owner	Total	Sq. Ft.	Land	Building
	Cor. Tremont.				
74, 84	John Mason Little *et al.* trs.	$2,800,000	21,211	$1,652,900	$1,147,100
100, 106	Oliver Ames *et al.* trs.	1,945,000	23,357	1,167,800	777,200
114, 116	Joseph Walker tr.	745,000	12,672	585,700	159,300
120, 126	Joseph Walker tr.	460,000	5,277	295,500	164,500
	Cor. Boylston Place.				
132	Francis P. Nash *et al.*	140,000	2,000	120,000	20,000
134, 136	Leslie M. Morrison	113,000	1,914	95,700	17,300
140	George R. White	176,000	2,000	100,000	76,000
144	Francis P. Nash *et al.*	178,000	4,000	164,000	14,000
146	George R. White	183,000	3,503	157,600	25,400
150, 152	Perkins Inst. for Blind	190,000	3,663	164,800	25,000
154, 156	Elizabeth N. Peters *et al.*	178,000	3,750	165,800	13,000
158, 160	Geo. S. Winslow *et al.* trs.	146,000	2,756	126,800	19,200
162	Geo. G. Crocker *et al.* trs.	354,000	4,938	256,800	97,200
	Cor. Carver.				
176	Schuyler S. Bartlett *et al.* trs.	110,000	1,835	91,800	18,200
	Cor. Park Square.				
182, 188	Francis C. Welch *et al.* trs.	363,000	4,955	322,000	41,000
	Cor. Park Square				
190, 192	George R. White	174,000	2,684	139,600	34,400
200	George R. White	385,000	6,558	327,900	57,100
208	Wm. F. Reed *et al.* trs.	442,000	7,086	347,200	94,800
212	Joseph Walker *et al.*	224,000	3,520	172,500	51,500
214, 216	Paul M. Hamlen	223,000	3,504	171,700	51,300
218, 224	Old Colony Trust Co.	435,000	6,962	341,100	93,900
226	George R. White	185,000	3,457	165,900	19,100
232	George R. White	185,000	3,442	165,200	19,800
240	Aug. L. Thorndike *et al.*	610,000	9,553	525,400	84,600
	Cor. Church.				
244, 250	Ralph B. Williams tr.	460,000	5,969	328,300	131,700
254	Paul M. Hamlen tr.	170,000	2,931	140,900	29,100
256	Charles E. Hubbard tr.	155,000	2,909	139,600	15,400
264	Women's E. & I. Union trs.	310,000	5,782	283,300	26,700
270	Susan H. Taylor	113,000	1,407	99,900	13,100
274	Paul M. Hamlen *et al.* trs.	141,000	2,729	133,700	7,300
278	Miriam P. Loring *et al.*	150,000	2,716	133,100	16,900
280	Edward B. Bayley	152,000	2,666	130,600	21,400
284, 286	Emma E. May	102,000	1,300	92,300	9,700
288	Paul M. Hamlen tr.	153,000	2,693	132,000	21,000
292	Herbert F. Winslow	146,000	2,579	126,400	19,600
296, 300	Chas. S. Rackemann trs.	275,000	4,200	205,800	69,200
304, 306	Oliver Ames *et al.* trs.	185,000	3,324	172,800	12,200
308, 310	Henry Parkman *et al.* trs.	235,000	2,420	154,900	80,100
	Cor. Arlington.				
	William A. Gaston *et al.* trs.	21,700	17,353	21,700	
	Albert W. Nickerson hrs.	44,200	31,590	44,200	
	South Side.				

HANOVER TRUST CO.
MOST CONVENIENT BANK TO DO BUSINESS WITH
COR. WASHINGTON AND WATER STREETS BOSTON

No.	Owner	Total	Sq. Ft.	Land	Building
	Albert L. Lincoln, Jr., *et al.* trs.	$ 7,600	5,649	$ 7,600	
	James D. Colt *et al.* trs.	29,100	21,539	29,100	
	Geo. B. James *et al.* trs.	48,000	33,069	$48,000	
	Cor. Jersey.				
	William H. Maynard	4,600	3,313	4,600	
	Eben D. Jordan *et al.* trs.	8,700	3,470	8,700	
	Cor. Audubon Road.				
	BOYLSTON PLACE.				
1	Francis P. Nash dev. *et al.*	30,000	1,950	12,700	$17,300
2	Emeline Cheney tr. *et al.*	27,000	1,882	12,200	14,800
3	A. L. Lodge, I. O. O. F.	23,500	1,950	12,700	10,800
4	Henry L. Higginson	19,500	1,890	12,300	7,200
4½	Henry G. Vaughn *et al.* trs.	5,500	895	4,000	1,500
5	Geo. B. Upham *et al.* trs.	9,800	1,300	7,800	2,000
6	Emilee Schlimper	9,900	1,288	7,700	2,200
7	Albert S. Apsey *et al.* trs.	7,900	1,184	4,700	3,200
8	Albert S. Apsey *et al.* trs.	9,300	1,450	5,800	3,500
9	Albert S. Apsey *et al.* trs.	9,300	1,450	5,800	3,500
10	Albert S. Apsey *et al.* trs.	9,300	1,450	5,800	3,500
11	Albert S. Apsey *et al.* trs.	12,300	1,450	8,700	3,600
12	Albert S. Apsey *et al.* trs.	7,500	988	4,900	2,600
12½	Albert S. Apsey *et al.* trs.	6,600	1,012	4,000	2,600
14	Albert S. Apsey *et al.* trs.	7,000	1,028	4,100	2,900
15	Albert S. Apsey *et al.* trs.	6,600	1,053	4,200	2,400
16	Albert S. Apsey *et al.* trs.	7,000	1,073	4,800	2,200
17, 19	Joseph Walker tr.	115,000	4,891	41,600	73,400
	BRIMMER STREET.				
	Cor. Pinckney.				
1, 3	Alfred Bowditch *et al.*	95,000	5,182	32,400	62,600
5	Marie A. Byrd *et al.*	40,000	3,026	15,100	24,900
7	Helen A. Ames	20,500	2,258	11,300	9,200
9	Helen A. Ames tr.	30,000	3,284	14,800	15,200
11	Mary Wheelwright	21,000	2,366	11,800	9,200
15	Alice DeV. Clarke	37,500	3,387	18,400	19,100
17	Arthur D. Hill tr.	37,500	3,687	18,400	19,100
19	Francis C. Welch	30,000	3,125	15,600	14,400
21	Sarah C. Paine tr.	20,000	2,250	11,300	8,700
23	Jos. B. Warner	25,500	2,500	12,500	13,000
25	Frederick Brooks	22,500	2,500	12,500	10,000
27	Susan L. Oliver	24,000	2,500	12,500	11,500
29	Margaret Gardiner	30,000	2,500	12,500	17,500
31	Kath. A. Tarbell *et al.* trs.	24,000	2,625	13,100	10,900
33	Mary Gray	25,500	2,562	12,800	12,700
35	Catherine A. Codman	29,000	2,875	14,400	14,600
	Cor. Chestnut.				
37	Edward Jewell	25,000	2,750	13,700	11,300

HENRY W. SAVAGE, Inc.
Boston, Brookline and Newton Real Estate

No.	Owner	Total	Sq. Ft.	Land	Building
39	Henry L. Higginson *et al.* trs.	$30,000	2,750	$13,700	$16,300
41	Mary Lee Ware	60,000	6,252	39,100	20,900
	Cor. Mt. Vernon.				
49	Mary L. Ware	11,600	792	4,400	7,200
	Cor. Otis Place.				
67, 69	The Brimmer School	125,000	6,908	44,900	80,100
	Cor. Back.				
71, 73	Henry F. Sears *et al.*	12,000	1,482	8,900	3,100
	Cor. Pinckney.				
2	James Maden	21,500	1,505	6,800	14,700
4	James Maden	12,000	1,378	4,800	7,200
6	James Maden	12,500	1,378	4,800	7,700
8	Arthur Reed *et al.* trs.	12,500	1,378	4,800	7,700
10	Florence B. Viaux	13,800	2,340	6,400	7,400
12	Katharine W. Munroe	13,800	2,340	6,400	7,400
14	Harriet G. Rogers	13,500	2,340	6,400	7,100
16	Henry Parkman *et al.* trs.	16,500	2,982	8,900	7,600
18	Mary T. Thayer	14,000	1,980	6,400	7,600
20	Susan H. Bradley	14,800	2,320	7,000	7,800
22	Albert S. West	14,300	2,320	7,000	7,300
24	Margaretta B. Codman	14,000	2,320	7,000	7,000
26	Fannie H. Q. Howe	15,000	2,320	7,000	8,000
28	Parish of the Advent	14,000	2,320	7,000	7,000
34	Parish of the Advent	175,000	18,561	83,500	91,500
	Cor. Mt. Vernon.				
44	Emily M. Morison	21,500	2,250	11,200	10,300
50	Robert T. S. Lowell *et al.*	13,000	1,091	4,900	8,100
52	Eleanor M. Green	13,000	1,091	4,900	8,100
54	Clara B. Crocker	14,000	1,192	5,400	8,600
56	Catherine B. Lowell	13,000	1,094	4,900	8,100
58	Annie N. Felton	13,000	1,094	4,900	8,100
70	Arioch W. Erickson	81,000	9,331	46,700	34,300
	BROADWAY.				
126, 130	Sabine P. May hrs.	32,200	2,550	24,200	8,000
	Cor. Warrenton Place.				
	Cor. Carver.				
118	Josephine Cunniff	24,000	1,064	14,900	9,100
116	Daniel J. Daly tr.	18,800	2,355	18,800	
102, 106	Hannah A. Ruddy	17,000	1,315	10,200	6,800
98, 100	Solomon Eaton trs.	13,800	1,169	8,800	5000
	F. H. Brown tr. *et al.*	20,800	2,765	20,800	
78, 90	Walter Knowles	67,800	6,373	47,800	20,000
72, 76	Frederick C. Bowditch	51,000	5,982	36,000	15,000
66	Frederick C. Bowditch	30,500	3,000	23,000	7,500
64	Frederick C. Bowditch	14,500	1,380	11,000	3,500
54, 58	Frederick C. Bowditch	41,600	5,070	29,100	12,500

No.	Owner	Total	Sq. Ft.	Land	Building
52	Frederick C. Bowditch	$ 19,400	1,988	$ 14,900	$ 4,500
	Frank W. Hunt *et al.*	5,800	645	5,800	
	Animal Rescue League	6,100	676	6,100	
40	Eli Goldberg *et al.*	12,200	686	6,200	6000
30, 36	Harlan P. Whitcomb hrs.	16,000	1,395	12,200	3,800
	Cor. Mahan Place.				
	Harry L. Rice *et al.* trs.	9,100	953	9,100	
18	William B. Rice hrs.	58,300	5,579	57,800	500
12	William A. Miller	53,000	1,315	32,900	20,100
	Cor. Eliot.				
159, 161	Freeman J. Doe hrs.	32,000	1,929	17,400	14,600
	Boston Elevated Ry. Co.	150,000	22,004	55,000	95,000
	Cor. Porter				
149, 151	Michael P. Murphy	20,500	1,516	15,900	4,600
127	Abraham Kadane	12,200	1,246	11,200	1,000
129, 131	Abraham Kadane	13,100	1,192	10,100	3,000
121, 125	Josephine Cunniff	27,000	1,283	15,400	11,600
	Cor. Fayette.				
111, 115	Wm. P. Wilson *et al.* trs.	8,800	634	6,300	2,500
105, 109	Wm. P. Wilson *et al.* trs.	31,700	2,553	21,700	10,000
	Cor. Melrose.				
99	Clarence L. Thompson	18,000	2,066	14,500	3,500
95, 97	Eli Goldberg *et al.*	11,000	1,315	9,200	1,800
91, 93	Louise K. Wilson *et al.*	41,800	3,351	26,800	15,000
	Cor. Winchester.				
85	Patrick Suilivan	13,500	1,330	13,300	200
77, 81	Mollie A. McCarthy	27,000	2,520	21,400	5,600
	Cor. Piedmont.				
67, 69	Rosa C. E. Kesseler *et al.*	11,000	870	7,000	4,000
	Cor. Newman Place.				
61, 65	Francis C. Welch tr.	12,000	978	7,800	4,200
59	John F. Eichorn *et al.*	13,500	932	9,300	4,200
	Cor. Shawmut.				
53	William B. Rice hrs.	18,700	1,301	11,700	7,000
49, 51	William B. Rice hrs.	16,400	1,320	10,600	5,800
45, 47	William B. Rice hrs.	16,500	2,146	16,100	400
41	Edward L. Bartlett	26,200	3,224	24,200	2,000
35, 39	Charles P. Flagg	21,400	1,323	15,900	5,500
11, 29	Eben D. Jordan *et al.* trs.	897,000	47,363	757,800	139,200
	Cor. Tennyson.				

BROOKLINE AVENUE.

	Cor. Depot.				
53	Boston & Albany R. R. Co.	41,000	15,885	39,700	1,300
Rear	Boston & Albany R. R. Co.	34,200	48,848	34,200	
	Goodyear Imp. Co.	350,000	126,655	247,000	103,000
	Cor. Butler.				

HENRY W. SAVAGE, Inc.

Boston, Brookline and Newton Real Estate

No.	Owner	Total	Sq. Ft.	Land	Building
105, 123	Willys-Overland Inc.	$651,000	96,481	$135,100	$515,900
	Cor. Burlington Avenue.				
Lot 10	Ada M. Davis	5,600	3,720	5,600	
Lot 9	Ada M. Davis	3,100	2,520	3,100	
Lot 8	Elisha Bassett hrs.	3,100	2,520	3,100	
Lot 7	Isabel S. Bassett tr.	3,100	2,520	3,100	
Lot 6	Elisha Bassett hrs.	3,100	2,520	3,100	
Lot 5	Ada M. Davis	3,100	2,520	3,100	
Lot 4	Ada M. Davis	3,100	2,520	3,100	
Lot 3	Ada M. Davis	3,100	2,520	3,100	
Lot 2	Ada M. Davis	3,100	2,520	3,100	
Lot 1	Ada M. Davis	5,200	3,720	5,200	
	Cor. Fullerton.				
Pt. Lots 1 & 5	Ada M. Davis	4,800	5,679	4,800	
	John Hancock Mut. Life Ins. Co.	104,900	116,538	104,900	
	Cor. Audubon Road.				
	Emma E. Smith *et al.* trs.	204,000	22,471	89,900	114,100
	Cor. Lansdowne.				
48, 62	Arthur H. Taber *et al.* trs.	122,000	15,147	56,800	65,200
	George W. Johnston *et al.*	25,500	25,479	25,500	
104, 106	Charles H. Spring	59,000	6,705	13,400	45,600
100, 102	George J. Wilson	58,000	5,700	12,800	45,200
98, 96	Charles H. Spring	59,000	5,461	13,700	45,300
90, 92	William H. Burgess *et al.* trs.	24,000	2,750	8,300	15,700
82, 88	William H. Burgess *et al.* trs.	147,000	14,834	59,300	87,700
	Cor. Jersey.				
	William A. Gaston *et al.* trs.	66,800	66,803	66,800	
	Frederick E. Johnston	11,600	11,621	11,600	
	William A. Gaston *et al.* trs.	8,800	9,756	8,800	
	Eben D. Jordan *et al.* trs.	45,600	22,796	45,600	
	Cor. Boylston.				

BURLINGTON AVENUE.

11A	Ada M. Davis	4,400	2,150	1,500	2,900
15	Ada M. Davis	4,400	2,150	1,500	2,900
17	Ada M. Davis	3,400	2,150	1,500	1,900
19	Ada M. Davis	3,500	2,150	1,500	2,000
Lot 21	Ada M. Davis	1,400	2,150	1,400	
Lot 22	Ada M. Davis	1,400	2,150	1,400	
Lot 23	Ada M. Davis	1,300	2,150	1,300	
Lot 24	Ada M. Davis	1,300	2,150	1,300	
Lot 25	Ada M. Davis	1,200	2,150	1,200	

A. B. SEE ELECTRIC ELEVATORS
Minot Bldg., 111 Devonshire St., Boston

No.	Owner	Total	Sq. Ft.	Land	Building
Lot 26	Ada M. Davis	$1,200	2,150	$1,200	
Lot 27	Ada M. Davis	1,200	2,150	1,200	
Lot 28	Ada M. Davis	800	2,200	800	
Lot 11	Ada M. Davis	2,400	2,875	2,400	
Lot 12	Ada M. Davis	2,000	2,300	2,000	
Lot 13	Ada M. Davis	2,000	2,300	2,000	
Lot 14	Ada M. Davis	2,000	2,300	2,000	
Lot 15	Ada M. Davis	2,000	2,300	2,000	
Lot 16	Ada M. Davis	2,000	2,300	2,000	
Lot 17	Ada M. Davis	2,000	2,300	2,000	
Lot 18	Ada M. Davis	2,000	2,300	2,000	
Lot 19	Ada M. Davis	2,000	2,300	2,000	
Lot 20	Ada M. Davis	2,000	2,300	2,000	
Lot 21	Ada M. Davis	1,800	2,300	1,800	
Lot 22	Ada M. Davis	1,800	2,300	1,800	
Lot 23	Ada M. Davis	1,800	2,300	1,800	
Lot A	Elisha Bassett hrs.	10,300	13,800	10,300	
Lot 30	Ada M. Davis	1,600	2,300	1,600	
Lot 31	Ada M. Davis	1,700	2,964	1,700	

BUTLER STREET.

Lot 9	Boston & Albany R. R.	7,000	10,000	7,000	
Lot 43	Ada M. Davis	2,100	2,758	2,100	
Lot 42	Ada M. Davis	1,600	2,200	1,600	
Lot 41	Ada M. Davis	1,600	2,220	1,600	
Lot 40	Ada M. Davis	1,600	2,220	1,600	
Lot 39	Ada M. Davis	1,300	2,220	1,300	
Lot 38	Ada M. Davis	1,300	2,220	1,300	
Lot 37	Ada M. Davis	1,300	2,220	1,300	
Lot 36	Ada M. Davis	1,300	2,220	1,300	
	South West Side.				
Lot 35	Ada M. Davis	1,300	2,220	1,300	
Lot 34	Ada M. Davis	1,300	2,220	1,300	
Lot 33	Ada M. Davis	1,200	2,220	1,200	
Lot 32	Ada M. Davis	1,200	2,220	1,200	
Lot 31	Ada M. Davis	1,100	2,220	1,100	
Lot 30	Ada M. Davis	1,100	2,220	1,100	
Lot 29	Ada M. Davis	1,600	4,000	1,600	

HENRY W. SAVAGE, Inc.
Boston, Brookline and Newton Real Estate

BYRON STREET.

No.	Owner	Total	Sq. Ft.	Land	Building
2	Clarence J. Smith	$10,000	1,102	$ 4,400	$ 5,600
3	Chas. L. Harding	14,000	968	3,100	10,900
4, 5	Fred'k R. Sears *et al.* trs.	34,000	5,728	25,800	8,200
6	Fred'k R. Sears *et al.* trs.	10,000	1,804	7,200	2,800
7	Jane V. Cotton	9,000	1,592	6,400	2,600
8	Philip Dexter *et al.* trs.	8,500	1,507	6,000	2,500
9	William Appleton	9,500	1,586	6,300	3,200
10	Amy G. Iasigi	13,000	1,610	6,400	6,600
10, 12	George G. Hall	34,000	4,758	19,000	15,000
14	Elizabeth Winthrop	10,000	1,600	6,400	3,600
15	Edith Austin	8,400	1,586	6,400	2,000

CAMBRIDGE STREET.

	Cor. Bowdoin.				
22, 26	Peter Bent Brigham Hosp.	29,000	1,020	20,400	8,600
30, 32	Copley Realty Corp.	21,400	1,020	15,300	6,100
34, 36	John Alles *et al.*	21,000	1,150	19,000	2,000
40, 48	Wm. J. Irving	45,000	1,509	31,700	13,300
	Cor. Temple.				
52, 60	Edward J. Jennings	44,000	2,375	32,700	11,300
64, 66	Eliza C. Grenville	14,300	1,650	10,200	4,100
68, 70	Eliza C. Grenville	14,500	990	10,400	4,100
	Cor. Ridgeway Lane.				
76, 78	Charles W. Smith *et al.*	11,500	1,150	10,300	1,200
80, 82	Charles W. Smith *et al.*	10,400	1,150	9,200	1,200
84, 90	Charles W. Smith *et al.*	33,100	2,760	27,600	5,500
	Cor. Hancock.				
94, 108	Perez Smith hrs.	45,000	4,188	37,700	7,300
110, 112	Ellen Baird devs.	30,000	2,044	20,400	9,600
	Cor. Joy.				
118, 122	Jeremiah Green	20,000	1,540	16,200	3,800
	Cor. Joy.				
124, 128	City of Boston	17,600	2,350	15,300	2,300
130, 134	Luther W. Puffer	23,000	3,018	18,000	5,000
136	Luther W. Puffer	13,600	1,547	11,600	2,000
	Cor. Auburn Court.				
140, 144	Abram G. Berenson	29,700	3,758	20,700	9,000
148	Geo. W. Penniman	17,500	1,635	13 500	4,000
	Cor. South Russell.				
152, 154	Chas. A. Adams *et al.* tr.	31,700	2,619	21, 00	10,700
156, 160	Joseph P. Manning	31,500	2,076	16,600	14,900
	Cor. Irving.				
166, 184	Mary E. Shute dev.	94,700	12,000	78,000	16,700
	Cor. Garden.				
192, 196	Wm. J. Stober	37,000	3,000	21,000	16,000

No.	Owner	Total	Sq. Ft.	Land	Building
204	Wm. D. Sohier *et al.* trs.	$ 20,500	4,000	$16,000	$ 4,500
206, 208	Francis A. Sturgis	10,500	2,000	8,500	2,000
210, 212A	Francis A. Sturgis	10,500	2,000	8,500	2,000
214, 228	John L. Roberts hrs.	59,600	9,120	43,800	15,800
	Cor. Anderson.				
234, 236	Charles Weiner	18,000	1,288	9,000	9,000
238, 240	Charles Weiner	13,000	1,148	5,700	7,300
244	Franesco Grosso	13,000	1,138	5,700	7,300
246	Peter Randall	15,800	1,275	7,000	8,800
	Cor. Strong Place.				
252	Joshua Bennett hrs.	8,500	1,194	6,600	1,900
256, 260	Geo. H. Tinkham tr.	7,400	1,206	5,400	2,000
262	Joshua Bennett hrs.	7,200	1,194	5,400	1,800
266	Joshua Bennett hrs.	7,200	1,194	5,400	1,800
270	Joshua Bennett hrs.	10,500	1,194	7,700	2,800
	Cor. Grove.				
276	George T. Kelty *et al.* trs.	13,000	1,122	7,300	5,700
280, 282	George T. Kelty *et al.* trs.	8,100	1,224	6,100	2,000
284, 286	Henry G. Hoppe	9,000	1,320	5,900	3,100
288, 290	Ellen E. Cannon	8,000	1,200	5,400	2,600
292	Ellen E. Cannon	8,000	1,200	5,400	2,600
294, 296	Ellen E. Cannon	7,000	970	4,400	2,600
298, 300	James O. Lemon	6,600	970	4,600	2,000
302, 304	James O. Lemon	8,000	990	5,400	2,600
	Cor. Lindall Place.				
308, 310	James Q. Blake *et al.*	8,800	1,220	6,100	2,700
312	James Q. Blake *et al.*	6,200	1,160	4,600	1,600
314	Thomas F. Boyle hrs.	5,500	969	3,900	1,600
318, 330	Boston Elevated Ry. Co.	61,000	10,512	37,000	24,000
	Cor. West Cedar.				
334, 358	Boston Elevated Ry. Co.	79,700	6,676	46,700	33,000

CARVER STREET.

9	Schuyler S. Bartlett *et al.* trs.	110,000	1,835	91,800	18,200
17	John Albree	10,000	895	7,000	3,000
19	John Albree	10,000	895	7,000	3,000
23	J. Linfield Damon, Jr.	18,500	2,380	15,500	3,000
25	Herbert H. Page	9,000	1,156	8,500	500
	Cor. Eliot.				
33	Wm. B. Rice hrs.	25,200	1,831	20,100	5,100
35	Patrick J. Nagle tr.	9,600	1,496	6,700	2,900
37	Emma K. Weitz	8,200	1,450	5,400	2,800
39	Emma K. Weitz	8,700	1,500	5,300	3,400
41	Amelia Greenbaum	8,400	1,500	4,100	4,300
43	Abby O'Brien	7,100	1,500	3,800	3,300
45	Ellen Kearns	7,200	1,551	3,900	3,300

No.	Owner	Total	Sq. Ft.	Land	Building
47	Martha C. Codman	$ 4,500	1,004	$ 2,500	$ 2,000
49, 51	Animal Rescue League	8,700	2,008	4,500	4,200
53	Annie Stoll	5,600	1,147	3,200	2,400
55	Leopold Pastorelli	5,500	1,134	3,100	2,400
57	Leopold Pastorelli	6,300	1,134	3,700	2,600
61	Peter Besse	8,700	1,134	3,400	5,300
63	Marcellus Coggan	5,500	1,080	2,700	2,800
65	Katherine Hearn	5,600	1,125	2,800	2,800
67, 69	Frederick C. Bowditch	12,000	1,740	3,900	8,100
71	Abby O'Brien	7,300	1,551	3,500	3,800
73	Humphrey J. Donovan	7,000	1,442	3,200	3,800
75	John F. Eichorn *et al.*	6,300	1,350	3,000	3,300
77	David F. Lee	6,400	1,227	3,100	3,300
79	Hannah Parker	6,500	1,117	3,100	3,400
81	Renton Whidden *et al.* trs.	8,500	1,470	4,000	4,500
83	Solomon Eaton tr.	8,800	1,330	5,300	3,500
85	Hannah A. Ruddy	4,600	766	3,600	1,000
87	Hannah A. Ruddy	6,800	1,110	5,600	1,200
8	Geo. G. Crocker *et al.* trs.	43,000	1,890	17,000	26,000
12	The Ellis Memorial	14,500	1,468	11,000	3,500
14	Leslie Hastings	10,500	1,400	7,700	2,800
16	Leslie Hastings	9,000	1,200	6,600	2,400
18, 20	Mollie R. Cole	44,000	3,854	19,000	25,000
26	Emeline B. Cox hrs.	6,900	797	6,400	500
34	Johanna O'Connor	6,800	618	4,300	2,500
36	Abby O'Brien	5,300	627	3,100	2,200
38	Bartholomew Connor	4,900	680	2,700	2,200
40	Abby O'Brien	5,100	673	2,900	2,200
42	Abby O'Brien	7,700	1,460	4,700	3,000
44	Abbie M. Fabyan	6,800	1,475	4,100	2,700
46	Abby O'Brien	6,300	1,400	3,500	2,800
48	John W. McDonald hrs.	6,300	1,400	3,500	2,809
50	Walter F. Dennis	5,500	1,330	2,700	2,800
52	Ellen F. Griffin *et al.*	5,300	1,255	2,500	2,800
54	Mary A. Murphy	5,600	1,249	2,800	2,000
56	Mary Brown hrs.	7,100	2,325	4,100	3,800
58	Mary Wernick	8,800	1,174	2,900	5,000
60	Frances Stiller	8,500	1,053	2,600	5,900
62	Lena Hanlon	4,400	844	2,100	2,300
64	John W. Phelan *et al.* trs.	4,800	914	2,300	2,500
66	Mary H. Page	4,800	1,000	2,500	2,300
68	Lena Hanlon	4,700	1,050	2,400	2,300
70	Kate M. B. Cox	9,800	1,942	5,300	4,500
72	Paolo Pini *et al.*	5,900	833	2,300	3,600
74	Antonio Di Sciullo	5,800	815	2,200	3,600

HANOVER TRUST CO.
MOST CONVENIENT BANK TO DO BUSINESS WITH
COR. WASHINGTON AND WATER STREETS BOSTON

No.	Owner	Total	Sq. Ft.	Land	Building
78	Daniel J. A'Hern	$28,000	3,028	$ 8,300	$19,700
82	Daniel J. A'Hern	10,200	900	2,500	7,700
84	Daniel E. Holland	4,700	685	1,900	2,800
86	Timothy Keating	4,600	669	1,800	2,800
88	John W. McDonald hrs.	4,800	860	2,400	2,400
90	John Wilfert	5,300	915	2,500	2,800
92	Boston Y. W. C. A.	7,600	1,265	3,800	3,800
94, 96	Thos. W. Molloy	7,900	1,260	5,400	2,500
98, 100	Mary V. Hinckley	10,200	1,159	7,200	3,000
102, 104	Caroline G. Hesseltine	14,200	1,247	9,400	4,800

CARVER PLACE.

	Abby O'Brien	11,000	2,000	7,500	3,500

CHAMPNEY PLACE.

1	Wheelwright Scientific School	2,000	765	1,400	600
2	Wheelwright Scientific School	1,900	765	1,400	500
3	Wheelwright Scientific School	1,800	765	1,300	500
4	Wheelwright Scientific School	1,800	765	1,300	500

CHARLES STREET.

7	Mary C. Briggs	20,000	1,839	15,200	4,800
9, 11	Laurence Minot tr.	19,000	1,812	14,000	5,400
15	Mary C. Briggs	29,500	2,550	20,700	8,800
17	Mary C. Briggs Cor. Branch.	15,500	1,210	10,900	4,600
19, 29	Caroline M. Roundy *et al.* trs. Cor. Chestnut.	30,000	2,051	18,500	11,500
37	Johanna B. Carroll *et al.*	13,500	1,575	7,100	6,400
39	Jonathan H. Mann *et al.* trs.	13,800	1,672	7,100	6,700
41, 43	Alfred Bowditch *et al.* trs.	21,000	2,449	10,400	10,600
45	Edgar Crocker	14,000	1,525	6,500	7,500
49	John G. Palfrey	7,100	833	3,700	3,400
51	Edgar Crocker	6,800	833	3,700	3,100
53	Mary A. Reardon	7,500	833	3,700	3,800
65	Joseph S. Hart	7,500	997	4,200	3,300
67	Joseph S. Hart	8,000	1,120	4,800	3,200
69	Rebecca R. Joslin	7,200	950	4,000	3,200
71	Rebecca R. Joslin	7,200	980	4,200	3,000
73	Rebecca R. Joslin	9,000	1,681	5,500	3,500
75	Lucy W. Coolidge	9,000	1,660	5,400	3,600
77, 77½	Wm. D. Sohier *et al.* trs.	9,500	1,027	4,400	5,100

HENRY W. SAVAGE, Inc.
Boston, Brookline and Newton Real Estate

No.	Owner	Total	Sq. Ft.	Land	Building
79	Wm. D. Sohier *et al.* trs.	$10,000	1,100	$ 4,700	$ 5,300
81	Thomas Snow hrs.	4,900	925	3,900	1,000
83	Frank E. Buxton tr.	4,600	840	3,600	1,000
85	Israel Sack	4,300	859	3,700	600
89	Cornelius H. Cronin	14,800	2,722	8,800	6,000
91	Elizabeth A. Cronin	13,500	1,840	7,800	5,700
99	J. Herbert Johnson *et al.* trs.	13,200	1,464	5,900	7,300
101	Margaret M. Spillane	12,500	1,440	5,400	7,100
103	Samuel Kaufman	13,000	1,452	5,400	7,600
105	Arthur Reed *et al.* trs.	9,500	1,610	6,000	3,500
107	Martha B. Thacher *et al.* trs.	9,500	1,610	6,000	3,500
109	Martha B. Thacher	9,500	1,610	6,000	3,500
119	Ralph B. Rodgers	12,500	1,578	5,100	7,400
121	Lillian M. Nelson	7,900	1,546	5,000	2,900
123	Michael Burnce	10,500	1,553	5,000	5,500
125	Otis Clapp hrs.	8,500	1,473	4,900	3,600
127	Laurence A. Ford *et al.* trs.	8,500	1,450	4,800	3,700
129	Rachel L. Allen dev.	7,500	1,440	4,700	2,800
131	Wm. H. Shea	8,200	1,423	4,700	3,500
133	Wm. H. Shea	10,000	1,829	5,900	4,100
137	Isaac Goldenberg	8,200	1,164	3,800	4,400
139	Frank Shev	8,500	1,292	4,200	4,300
141	Samuel N. Aldrich hrs.	16,800	2,625	8,500	8,300
145	Samuel N. Aldrich hrs.	13,500	2,167	7,000	6,500
147	Mary M. McGillicuddy *et al.*	7,700	1,700	5,500	2,200
149	Edith L. Holmes	8,600	1,500	5,200	3,400
151	Elizabeth Silverman	17,000	1,462	5,800	11,200
155	Annie S. Penfield	10,000	1,662	7,100	2,900
r. 155	Annie S. Penfield	1,600	410	800	800
	(Silver Place.)				
157	Hyman Shatz	23,000	2,959	9,600	13,400
161	Elizabeth Silverman	6,700	1,440	4,700	2,000
163	Annie J. Dillon	6,000	889	3,600	2,400
165	Adelaide R. Nutter	5,800	900	3,600	2,200
167	Benjamin H. Greenhood	5,800	1,027	3,900	1,900
169, 171	James Bowen hrs.	11,500	2,418	8,500	3,000
	Cor. Cambridge.				

12, 22	Laurence Minot *et al.* trs.	70,000	7,275	54,900	15,100
26	Laurence Minot *et al.* trs.	17,000	1,993	14,900	2,100
32	Wm. C. Codman *et al.* trs.	92,000	4,029	30,200	61,800
	Cor. Chestnut.				
34, 36	Emerson Coolidge hrs.	18,600	1,840	13,300	5,300

PIERCE L. McCARTHY
REAL ESTATE — 18 Tremont St.

No.	Owner	Total	Sq. Ft.	Land	Building
38	Laura E. Bennett *et al.*	$17,700	1,920	$ 7,700	$10,000
40	Matthew Hale *et al.* trs.	15,000	1,920	7,700	7,300
42	Florence G. Spooner *et al.*	9,000	1,360	5,400	3,600
44	Mary J. Cotter	10,100	1,280	5,100	5,000
46	Edwin P. Lindsay	11,000	1,646	6,600	4,400
48, 50	Edwin P. Lindsay	16,000	1,800	7,200	8,800
52, 54	Francis C. Welch tr.	19,500	2,200	8,800	10,700
58, 60	George S. Young	9,200	1,260	5,700	3,500
62A, 64	William D. Hunt *et al.*	11,000	894	6,900	4,100
	Cor. Mt. Vernon.				
76	Mary A. Roberts	8,000	1,391	4,800	3,200
78	Matthew Hale *et al.* trs.	13,000	1,666	5,800	7,200
80	George C. Johnson *et al.*	8,500	1,269	4,700	3,800
82	Henry S. Hathaway	11,000	2,018	6,000	5,000
84	A. Hathaway Co.	10,000	1,819	5,400	4,600
86	Sue E. Loomis	10,000	1,819	5,400	4,600
88	Charles E. Inches	10,000	1,819	5,400	4,600
90	Mass. General Hospital	10,000	1,813	5,400	4,600
92	Mass. General Hospital	14,000	2,763	6,900	7,100
94	Josef Miller	10,000	1,726	5,200	4.800
96	Grace H. Linzee	9,500	1,590	4,800	4,700
98	Catherine O. Bell	9,000	1,590	4,800	4,200
100	Edmund W. Gleason *et al.*	9,000	1,643	4,900	4,100
102	Clarence W. Chapman	12,000	1,710	6,800	5,200
	Cor. Pinckney.				
108	Matthew Hale *et al.* trs.	10,700	1,140	4,300	6,400
110	Anna L. Walsh	7,400	1,175	3,500	3,900
112	Margaret Kelly	8,000	1,330	4,000	4,000
114	William C. Codman *et al.*	7,500	1,420	4,300	3,200
116	William C. Codman *et al.*	7,500	1,420	4,300	3,200
118	Joanna Carroll	9,700	1,714	5,100	4,600
120	Joanna Carroll	9,700	1,714	5,100	4,600
122	Home for Aged Women	8,500	1,420	4,300	4,200
124	Home for Aged Women	8,500	1,420	4,300	4,200
126	Home for Aged Women	10,500	1,526	6,100	4,400
	Cor. Revere.				
128	Raymond H. Oveson *et al.* trs.	8,500	1,268	6,000	2,500
130, 132	Raymond H. Oveson *et al.* trs.	10,000	1,410	4,600	5,400
134, 136	Raymond H. Oveson *et al.* trs.	10,000	1,440	4,700	5,300
138, 140½	Raymond H. Oveson *et al.* trs.	10,000	1,430	4,700	5,300
	Raymond H. Oveson *et al.* trs.	19,800	5,286	19,800	
r. 142	Gerald G. E. Street *et al.* trs.	400	1,030	400	
	Raymond H. Oveson *et al.* trs.	36,000	12,000	36,000	
164, 176	Mass. Char. Eye & Ear Inst.	176,500	19,885	99,400	77,100
	Cor. Cambridge.				

HENRY W. SAVAGE, Inc.
Boston, Brookline and Newton Real Estate

CHARLESGATE EAST.

No.	Owner	Total	Sq. Ft.	Land	Building
	Cor. Marlborough.				
24	James Longley	$125,000	5,390	$75,500	$49,500
64	Morris Bronstein	82,000	7,229	39,900	42,100
	Cor. Commonwealth Avenue.				
r.	Morris Bronstein	4,300	2,895	4,300	
Lot 9	Morris Bronstein	6,300	5,011	6,300	
60	Morris Bronstein	60,000	8,401	25,200	34,800
56	Morris Bronstein	52,000	6,368	19,100	32,900
52	Morris Bronstein	49,000	4,655	18,600	30,400
50	Morris Bronstein	58,000	6,519	26,100	31,900
	Cor. Ipswich.				

CHARLES RIVER SQUARE.

23	Edward S. Welch	21,000	1,271	9,200	11,800
22	Francis E. Frothingham	15,000	1,089	4,400	10,600
21	Elizabeth M. Spring	12,000	891	3,600	8,400
20	Elizabeth U. Allen	13,000	990	3,800	9,200
19	Mary A. Ward	13,000	990	3,500	9,500
18	Ruth A. Wendell	13,000	990	3,500	9,500
	Archway.				
16	Margaret W. Millar	18,000	1,980	4,900	13,100
15	George O. G. Coale	13,500	992	3,000	10,500
14	Idelle M. C. Kimball	10,000	710	2,100	7,900
12	Grace L. Dame	16,000	1,151	3,500	12,500
10	Helen W. Pillsbury	14,500	1,268	3,200	11,300
9	Mathew Hale *et al.* trs.	14,000	977	2,900	11,100
8	Arthur A. Ballentine	13,000	990	3,200	9,800
7	Percy A. Atherton	13,000	990	3,200	9,800
6	Magdalene H. S. Hulst	13,000	990	3,200	9,800
5	Ella S. Greenslet	14,000	1,089	3,800	10,200
4	Wm. A. Gaston	13,500	990	4,000	9,500
3	Ellen Hale *et al.*	14,000	1,079	4,000	10,000
1	Joel E. Goldthwait	38,000	2,143	15,100	22,900
	Cor. Charles River Embankment.				

CHESTNUT STREET.

	Cor. Walnut.				
1	Charlotte H. Bartol	23,000	1,675	10,900	12,100
3	Charlotte H. Bartol	18,500	1,665	9,500	9,000
5	Joseph T. Meader	42,000	2,400	14,400	27,600
7	Sohpia M. Codman	18,000	1,665	10,000	8,000

CHARLES E. LOUD, *Care of Estates*
Real Estate, Mortgages, Insurance
75 STATE STREET

No.	Owner	Total	Sq. Ft.	Land	Building
9	Bentley W. Warren tr.	$18,000	1,666	$10,000	$ 8,000
11	Edmund H. Sears Jr. *et al.*	18,500	1,740	10,400	8,100
13	Louise L. Wellington devs.	22,500	2,815	15,500	7,000
15	Marian J. Means	25,000	3,380	18,600	6,400
17	Elizabeth H. Bartol	27,500	4,051	22,300	5,200
19	Sara Norton *et al.*	22,000	2,000	11,000	11,000
21	Alice E. Frye	23,000	2,000	12,000	11,000
23	Timotheus Adamowski	17,000	1,720	10,300	6,700
25	Heloise E. Hersey	34,000	2,000	12,000	22,000
29	Mary M. Kehew hrs.	40,000	4,914	27,000	13,000
31	Alice Wheatland	30,000	3,166	17,000	13,000
33	Brooks Adams	37,500	3,150	17,300	20,200
35	Daisy G. Stanwood	17,000	1,817	10,000	7,000
37	Parker W. Whittemore	35,000	2,199	12,100	20,300
	Cor. Willow.				
39	James M. Hunnewell	18,500	1,408	9,800	8,700
41	Ellen M. Harris	15,000	1,322	8,200	6,800
43	Anna E. Cunningham	15,500	1,386	8,700	6,800
45	Catherine J. Greene	15,500	1,386	8,700	6,800
47	Mary W. Winslow	15,500	1,386	8,700	6,800
49	B. Thacher Morrison	15,500	1,386	8,700	6,800
51	Jeannie D. Robinson	15,000	1,322	8,300	6,700
53	B. Thacher Morrison	15,500	1,386	8,700	6,800
55	Georgina P. Fisher	17,500	1,387	8,700	8,800
57	Jacob Fottler	16,000	1,445	10,100	5,900
	Cor. West Cedar.				
	Cor. Malcolm.				
59	Louis Everett	19,000	1,888	10,400	8,600
61	Charles W. Townsend *et al.*	10,500	1,120	5,500	5,000
63	Thomas Haviland hrs.	17,000	1,122	8,700	8,300
	Cor. Charles.				
67	George N. Black	12,000	1,496	6,000	6,000
69	Emma L. Street	9,000	1,485	6,000	3,000
71	George C. Johnson *et al.*	9,000	1,496	6,000	3,000
73	Arthur L. Howard tr.	9,000	1,485	6,000	3,000
75	Katherine E. Powers	25,000	2,992	12,000	13,000
77	Henry D. Burnham	9,000	1,496	6,000	3,000
79	Mary E. McKenna hrs.	10,500	1,496	6,000	4,500
81	Edward H. Noyes	10,500	1,496	6,000	4,500
83	Amos A. Lawrence	11,000	1,496	6,000	5,000
85	Amos H. Lawrence	11,000	1,496	6,000	5,000
87	Elizabeth J. Ames	17,000	1,320	6,600	10,400
	Cor. Brimmer.				
93	E. Pierson Beebe	17,000	2,376	13,100	3,900
95	E. Pierson Beebe	15,500	2,376	11,900	3,600

HENRY W. SAVAGE, Inc.
Boston, Brookline and Newton Real Estate

No.	Owner	Total	Sq. Ft.	Land	Building
97	Henrietta G. Fitz	$ 15,500	2,376	$11,900	$ 3,600
99, 105	Mathew Hale *et al.* trs.	66,700	13,544	66,700	
107	Grace Nichols	117,500	7,934	47,500	70,000

	Cor. Walnut.				
2	Elizabeth Winthrop	21,000	2,125	14,900	6,100
4	Charles M. Chase	15,000	1,735	9,100	5,900
6	Charlotte M. Greene	24,000	3,000	15,000	9,000
8	Gertrude Graves *et al.*	24,000	2,967	14,800	9,200
10	Mary J. Codman	19,000	2,108	10,500	8,500
12	George A. Goddard	27,500	3,050	16,200	11,300
14	James M. Hunnewell	30,000	2,850	15,000	15,000
16	Mary O. Tyler	29,500	4,100	20,500	9,000
18	Arthur Winslow	28,500	3,480	17,400	11,100
20	Francis Sprague tr.	24,000	2,500	14,400	9,600
22	Edward R. Warren	26,000	2,420	12,100	13,900
24	Chas. C. Wheelwright	19,500	2,548	12,700	6,800
26	J. Frank McElwain	29,000	2,500	12,500	16,500
28	Florence C. Evans	23,000	2,500	12,500	10,500
30	Margaret K. Woodworth *et al.*	20,000	2,195	11,000	9,000
32	Henry A. Johnson hrs.	18,000	2,195	11,000	7,000
38	Anne W. Seaver	18,000	1,915	11,000	7,000
40	John C. Spring	26,500	2,210	12,700	13,800
42	Winifred E. S. Parker	26,500	2,230	13,400	13,100
44	Cessida P. Eldredge	27,500	2,444	14,100	13,400
46	James M. Newell tr.	28,500	2,465	14,200	14,300
48	Harrietta G. Woods	17,500	1,701	9,800	7,700
50	Chas. P. Bowditch *et al.* trs.	19,500	2,150	12,200	7,300
52	Ralph A. Cram	21,500	2,123	12,100	9,400
54	Mary A. Wheeler	26,000	2,158	12,200	13,800
56	Sophie K. Rousmaniere	29,500	2,125	12,200	17,300
58	Mary H. Warner	20,500	2,125	12,000	8,500
60	Ellen G. Parker	17,000	1,458	8,700	8,300
62	Samuel G. Babcock	19,000	1,473	8,800	10,200
64	Karl Adams	19,000	1,473	8,800	10,200
66	Constance S. Lowell	25,000	1,955	10,600	14,400
68	Jeannette W. McMullin	19,000	1,955	10,600	8,400
70	Edith M. Baker	19,500	1,700	10,200	9,300
72	Frederick P. Cabot	19,000	1,750	10,500	8,500
74	Thomas G. Frothingham	18,000	1,690	10,100	7,900
76	Henry T. Spooner hrs.	11,000	1,250	7,500	3,500
	Cor. River.				

POOLE AND BIGELOW 70 KILBY ST.
INVESTMENT AND RESIDENTIAL TEL. 680
PROPERTIES FOR SALE

No.	Owner	Total	Sq. Ft.	Land	Building
84	Reginald M. Hull *et al.* trs.	$35,000	1,925	$10,600	$24,400
86	Elizabeth Pink	7,500	924	3,900	3,600
88	Fred'k R. Sears *et al.* trs.	6,500	924	3,900	2,600
92	Carlo O. Nilson *et al.*	12,000	1,540	6,200	5,800
94	Robert M. Baker *et al.*	10,000	1,540	6,200	3,800
96	Mary A. Buckingham	9,500	1,540	6,200	3,300
98	Mary A. Buckingham	9,500	1,540	6,200	3,300
100	Mary Wheelwright	9,500	1,540	6,200	3,300
102	Mary C. Sears *et al.*	9,000	1,540	6,200	2,800
104	Fred'k R. Sears *et al.* trs.	9,000	1,540	6,200	2,800
106	Thomas E. McCarthy	8,200	1,540	6,200	2,000
136	Samuel E. Guild	13,000	1,750	9,600	3,400
138	Robt. H. Stevenson *et al.* trs.	29,000	4,060	22,400	6,600
134	Matthew Hale *et al.* trs.	21,500	1,426	7,800	13,700
132	Matthew Hale *et al.* trs.	19,000	1,425	7,800	11,200
130	Matthew Hale *et al.* trs.	22,000	1,376	7,600	14,400
142	Susan T. Bigelow	80,000	4,060	22,400	57,600
144	Henry Parkman *et al.* trs.	60,000	3,975	25,800	34,200

CHURCH STREET.

11	Lemuel A. Coolidge hrs.	5,500	608	2,400	3,100
23, 27	City of Boston	23,600	3,412	13,600	10,000
	Cor. Melrose.				
33, 37	Abraham Shapira *et al.*	3,700	384	2,700	1,000
39	Elizabeth F. Bowditch	16,000	1,377	6,900	9,100
41	Mary O'Leary	4,500	533	2,700	1,800
45	Cornelius O'Leary hrs.	5,500	535	3,500	2,000
51, 53	Daniel F. Dowd	7,300	640	4,800	2,500
57, 63	William J. Stober	18,000	1,725	12,100	5,900
	Cor. Piedmont.				
67	William J. Stober	14,700	1,313	6,700	8,000
69	Frederick C. Bowditch	11,200	890	6,700	4,500
	Cor. Shawmut.				
77, 79	Francis I. Amory	25,300	2,046	12,300	13,000
83	Emily A. Badlam *et al.*	32,000	2,134	17,100	14,900
	Cor. Tennyson.				

8	Geo. S. Winslow *et al.* trs.	4,300	420	2,200	2,100
12	Geo. S. Winslow *et al.* trs.	5,400	475	2,900	2,500
	Cor. Fayette.				
	City of Boston	42,600	5,328	26,600	16,000
22, 24	Geo. S. Winslow *et al.* trs.	17,800	2,100	7,800	10,000
	Cor. Knox.				

HENRY W. SAVAGE, Inc.
Boston, Brookline and Newton Real Estate

T. DENNIE BOARDMAN
REGINALD BOARDMAN
RICHARD deB. BOARDMAN
REAL ESTATE AND MORTGAGES
CARE AND MANAGEMENT OF ESTATES
MAIN 1792
MAIN 1800
AMES BUILDING, BOSTON

No.	Owner	Total	Sq. Ft.	Land	Building
	Cor. Melrose.				
30, 32	Matthew Dolan hrs.	$ 7,500	802	$ 4,000	$ 3,500
34	Richards M. Bradley *et al.* trs.	7,200	1,500	5,600	1,600
36	Frank W. Boles	6,300	1,394	4,900	1,400
38, 40	Michael Kennedy hrs.	6,800	1,473	5,200	1,600
42	Elizabeth Comer	6,800	1,480	5,200	1,600
44	Honora Connor dev.	6,600	1,470	5,100	1,500
46	Marcia C. Demmon	13,900	1,860	8,400	5,500
52	Maria L. H. Learned	40,000	4,899	31,900	8,100
	Cor. Piedmont.				
60	Elizabeth F. Bowditch	54,000	4,200	31,500	22,500
64	Frank W. Boles	8,800	1,271	5,700	3,100
66	Frank W. Boles	8,300	886	5,300	3,000
68	Frank W. Boles	8,200	869	5,200	3,000
70, 72	Frank W. Boles	15,500	1,272	9,500	6,000
	Cor. Grenville Place.				
74, 78	Job E. Gaskin	16,000	1,649	11,500	4,500
80	Job E. Gaskin	8,000	823	5,800	2,200
82, 84	Job E. Gaskin	14,300	1,296	11,700	2,600
	Cor. Tennyson.				

CLARENDON STREET.

	Cor. Newbury.				
233	Trinity Church	57,000	3,360	43,700	13,300
	Cor. Commonwealth Avenue.				
261	William H. Dunbar *et al.* trs.	170,000	7,221	107,300	62,700
263	Marion S. Wilson	26,500	1,848	12,000	14,500
265	Marion S. Wilson	15,500	1,118	6,700	8,800
267	Stephen B. Luce, Jr.	19,500	1,474	8,900	10,600
273	Harriet L. Hemenway	71,000	4,953	42,100	28,900
275	Wm. P. Blake *et al.* trs.	17,700	1,464	8,400	9,300
277	Alfred Bowditch *et al.* trs.	18,700	1,471	8,800	9,900
279	Lucy R. Balch	21,300	1,521	9,900	11,400
	Cor. Newbury.				
220	James T. Wetherald	90,000	3,360	60,500	29,500
	Cor. Newbury.				
230	David P. Kimball *et al.* trs.	57,000	3,840	38,400	18,600
232	Sarah G. Dixon	21,500	1,520	10,600	10,900
234	Annie H. Farlow	24,000	1,773	12,400	11,600
236	Henrietta Stuart	25,500	1,827	13,700	11,800
	First Baptist Church	237,000	17,990	162,000	75,000
	Cor. Commonwealth Avenue.				
260	A. C. Wheelwright *et al.*	240,000	9,837	147,600	92,400
270	Anna C. Ladd	33,000	2,352	17,600	15,400
	Cor. Marlborough.				
274	George H. Doty *et al.* trs.	52,000	3,360	27,000	25,000

A. B. SEE ELECTRIC ELEVATORS
Minot Bldg., 111 Devonshire St., Boston

COLUMBUS AVE.

No.	Owner	Total	Sq. Ft.	Land	Building
	New York, New Haven & H. R. R. (Sidewalk)	$ 11,000	2,000	$ 7,500	$ 3,500
18, 26	William Hoag *et al.* trs.	78,000	3,652	73,000	5,000
	Cor. Tennyson.				
34, 40	Fisher T. Bullard *et al.* trs.	103,000	4,131	62,000	41,000
48	William Hoag *et al.* trs.	37,000	1,187	29,700	7,300
	Cor. Grenville Place.				

COMMONWEALTH AVENUE.

3	John S. Ames	100,000	6,225	71,600	28,400
5	Walter C. Baylies *et al.* trs.	203,000	9,960	114,500	88,500
7	William Endicott, Jr., *et al.*	66,000	3,735	43,000	23,000
9	Otis Norcross hrs.	66,000	3,735	43,000	23,000
11	Mary R. Morrison	45,000	2,666	28,000	17,000
13	Annie L. A. Chauvenet	115,000	3,610	41,500	73,500
15	Oliver Ames	135,000	6,225	71,600	63,400
17	Wm. Whitman, Jr.	82,000	3,735	43,000	39,000
19	James M. Crafts *et al.* trs.	41,500	2,490	26,100	14,900
21	Jane V. Cotton	72,000	3,673	42,200	29,800
23	Cora L. Shaw	76,000	3,797	43,700	32,300
25	Mary L. Ames	82,000	5,031	57,900	24,100
27	Anne M. Lothrop	175,000	10,468	157,000	18,000
	Cor. Berkeley.				

(*Berkeley Street.*)

29	Wm. F. Wharton *et al.* trs.	225,000	3,984	59,800	165,200
31	Howard Stockton	54,000	3,486	34,900	19,100
33	Mary McG. Dalton	57,000	3,486	35,700	21,300
35	Arthur Little	65,000	3,486	36,600	28,400
37	Ludovica D. Graham	73,000	3,735	41,100	31,900
39	Katherine E. Bullard	65,000	3,237	35,600	29,400
41	Charles A. King	60,000	3,486	38,300	21,700
43	Ashton R. Willard *et al.*	80,000	3,486	38,300	41,700
45	Mary L. Dorr	60,000	3,361	37,000	23,000
47	Anna P. Peabody dev.	59,000	3,361	37,000	22,000
49	Henry C. Everett	58,000	3,237	35,600	22,400
51	Olga E. Monks	110,000	6,474	71,200	38,800
55	Robert T. Paine	68,000	3,237	35,600	32,400
57	John A. Burnham	69,000	3,237	35,600	33,400
59	John S. Lawrence	68,000	3,227	35,600	32,400
61	Harold J. Coolidge *et al.* trs.	70,000	3,237	35,600	34,400
63	Sallie B. Rice	65,000	3,237	35,600	29,400
65, 67	George S. Fisk *et al.*	170,000	7,221	107,300	62,700
	Cor. Clarendon.				

HENRY W. SAVAGE, Inc.
Boston, Brookline and Newton Real Estate

A. B. SEE ELECTRIC ELEVATORS
Minot Bldg., 111 Devonshire St., Boston

(*Clarendon Street.*)

No.	Owner	Total	Sq. Ft.	Land	Building
103	A. C. Wheelwright *et al.*	$240,000	9,837	$147,600	$ 92,400
107	J. Murray Forbes	78,000	4,605	50,600	27,400
109	Helen N. Cabot	74,000	3,486	38,300	35,700
111	Chas. E. Sampson	74,000	3,486	38,300	35,700
113	Hattie P. Anthony	80,000	3,486	38,300	41,700
115	Ethel R. Morse	75,000	3,561	39,200	35,800
117	Mary M. Baker	62,000	3,366	37,000	25,000
119	Mary G. Russell	62,000	3,299	36,300	25,700
121	George S. Fiske *et al.* trs.	60,000	3,237	35,600	24,400
123	Anna W. Perkins	59,000	3,237	35,600	23,400
125	William J. Stober	58,000	3,237	35,600	22,400
127	Charles F. Ayer	58,000	3,237	35,600	22,400
129	Abby F. Manning *et al*	54,000	3,237	35,600	18,400
131	Gideon Scull hrs.	65,000	3,237	35,600	29,400
133	Abigail H. Dempsey	73,000	3,237	35,600	37,400
135	Rudolphe L. Agassiz	70,000	3,237	35,600	34,400
151	Arthur Little	78,000	3,768	44,300	33,700
	Arthur Hunnewell Cor. Dartmouth.	90,000	3,454	55,300	34,700

(*Dartmouth Street.*)

161	Mary Fitzroy	84,000	4,701	51,800	32,200
163	Nath'l T. Kidder *et al.* trs.	40,000	2,270	22,700	17,300
165	Vanlora J. Clapp	65,000	3,237	35,600	29,400
167	Frank G. Webster	92,000	3,735	42,000	50,000
169	Joseph S. Fay hrs.	66,000	3,486	38,300	27,700
171	Susan G. Dexter	84,000	3,735	42,000	42,000
173	J. Harleston Parker	61,000	3,237	35,600	25,400
175	Stephen L. Bartlett	84,000	3,610	39,700	44,300
177	Chas. F. Adams 2d	72,000	3,361	37,000	35,000
179	Caroline W. King *et al.*	67,000	3,239	35,600	31,400
181	Adele G. Thayer	62,000	3,237	35,600	26,400
183	Frank Merriam	65,000	3,361	37,000	28,000
191	Chas. F. Adams, 2d, *et al.* trs.	345,000	13,570	196,800	148,200

(*Exeter Street.*)

195	Mary Schlesinger	89,000	3,486	52,300	36,700
197	Thomas M. Rotch hrs.	58,000	3,486	38,300	19,700
199	Elisha Flagg	127,000	6,474	71,200	55,800
203	George L. Morse	65,000	3,237	35,600	29,400
205	James MacNaughton	75,000	3,237	35,600	39,400
207	William Rotch *et al.* trs.	72,000	3,237	35,600	36,400
211	Fanny P. Mason	123,000	6,474	71,200	51,800

ESTABLISHED 1847
GEO. T. McLAUTHLIN COMPANY
ELEVATORS 120 Fulton Street

No.	Owner	Total	Sq. Ft.	Land	Building
213	Gertrude R. White	$ 67,000	3,237	$ 35,600	$ 31,400
215	Hetty S. Higginson	70,000	3,486	38,300	31,700
217	Algonquin Club	260,000	10,209	112,300	147,700
223	Edith F. Perkins	62,000	3,237	35,600	26,400
225	William L. Richardson	62,000	2,988	32,900	29,100
227	Nelson S. Bartlett tr.	62,000	2,988	32,900	29,100
229	Arthur Lyman *et al.* trs.	77,000	3,735	41,100	35,900
231	Jacob C. Rogers hrs.	69,000	3,361	37,000	32,000
233	Charles H. Ditson	69,000	3,361	37,000	32,000
235	Margaret R. Rotch	51,000	2,614	28,800	22,200
	Nathaniel Thayer, devs.	178,000	5,876	88,100	89,900
	Cor. Fairfield.				
	(*Fairfield Street.*)				
245	Eleanor G. Emmons hrs.	58,000	3,486	37,500	20,500
247	Emily P. Mandell	110,000	3,486	37,500	72,500
249	Alice C. Kent	60,000	3,486	37,500	22,500
251	Joseph S. Bigelow	76,000	3,486	37,500	38,500
253	Arthur S. Johnson	68,000	3,237	34,800	33,200
255	J. Brooks Fenno	68,000	3,237	34,800	33,200
257	Alexander Cochrane	141,000	6,224	66,900	74,100
261	Walter Hunnewell	94,000	4,482	48,200	45,800
263	Richard D. Sears *et al.* trs.	71,000	3,486	37,500	33,500
265	Mary R. Richardson	73,000	3,735	40,100	32,900
267	William H. Ames	69,000	3,237	34,800	34,200
269	Wm. H. Claflin	65,000	3,237	34,800	30,200
273	James H. Proctor	145,000	6,474	69,600	75,400
275	Marie A. Evans	200,000	6,972	104,600	95,400
	(*Gloucester Street.*)				
283	Thomas R. Wheelock	63,000	3,486	37,500	25,500
285	Harriet J. Bradbury	95,000	3,237	34,000	61,000
287	Herbert M. Sears	154,000	6,847	71,900	82,100
291	Adeline A. Allen dev.	54,000	3,112	32,700	21,300
293	Edw. H. Eldredge *et al.* trs.	60,000	3,344	35,100	24,900
295	Frederic Parker *et al.*	60,000	3,358	35,300	24,700
297	George A. Draper	145,000	5,602	58,800	86,200
303	Gertrude F. Thomas	120,000	4,108	43,100	76,900
305	Ellen K. Kendall hrs. *et al.*	95,000	3,984	41,800	53,200
	Cornelia A. Clark	168,000	5,602	81,200	86,800
	Cor. Hereford.				
	(*Hereford Street.*)				
311	Mary G. Ropes	77,000	3,486	50,500	26,500
313	Annie F. Hobbs	58,000	3,486	36,600	21,400
315	Marietta Reece Thomas	56,000	3,237	32,400	23,600
317	William C. Chick	63,000	3,984	39,800	23,200

HENRY W. SAVAGE, Inc.
Boston, Brookline and Newton Real Estate

EDWARD W. FOYE
AUCTIONEER Phone F. H. 5882 30 STATE STREET, BOSTON

No.	Owner	Total	Sq. Ft.	Land	Building
319	Sarah H. Crocker hrs.	$ 50,000	2,988	$ 29,900	$ 20,100
321	Edward L. Potter	50,000	2,988	29,900	20,100
323	George B. French	56,000	3,237	32,400	23,600
325	Lauriston L. Scaife *et al.* trs.	65,000	3,486	34,900	30,100
327	Fredericka S. Dumaresq	60,000	3,112	31,100	28,900
329	Margaret D. Bennett hrs. or devs.	58,000	3,112	31,100	26,900
333, 335	John H. Stone tr. *et al.*	240,000	9,960	99,600	140,400
337	Alfred Hemenway T. T.	56,000	2,988	29,900	26,100
339	Henry S. Shaw	57,000	2,988	29,900	27,100
341	Nehemiah W. Rice devs.	64,000	3,361	33,600	30,400
343	Annie B. Crocker	70,000	3,735	37,400	32,600
	Albert I. Croll	34,900	3,486	34,900	
347	Israel A. Ratshesky	70,000	3,735	37,400	32,600
349	Alice W. Ball	45,000	2,490	24,900	20,100
351	George H. Lyman tr.	50,000	2,739	27,400	22,600
353	Annie D. Howard hrs.	40,000	2,241	22,400	17,600
355	Oliver Ames hrs.	200,000	8,715	148,200	51,800
	Cor. Massachusetts Avenue.				
371	Dudley N. Hart *et al.*	165,000	5,026	85,400	79,600
373	William B. Rice devs.	125,000	5,684	51,200	73,800
375	Mabel L. Jernegan	45,000	2,757	24,800	20,200
377	Mary S. Knowlton	42,000	2,537	22,800	19,200
379	Marshall Fabyan	43,000	2,702	24,300	18,700
381	Elizabeth E. Spooner hrs.	42,500	2,657	23,900	18,600
383	Boston S. D. & T. Co. trs.	36,000	2,466	21,600	14,400
385	Ira O. Knapp *et al.* trs.	35,000	2,293	19,500	15,500
387	First Church of Christ, Scientist	34,000	2,230	19,000	15,000
389	Marie G. Currier	33,000	2,184	18,600	14,400
391	Harriet A. Parker	33,500	2,211	18,800	14,700
393	Josephine M. Dexter	88,000	4,038	40,300	47,700
395	Frederick Ayer	122,000	4,900	49,000	73,000
	Charles E. Cotting	69,200	6,919	69,200	
401	Alexander Steinert	92,000	3,841	38,400	53,600
403	Susan W. Carr	92,000	3,646	36,500	55,500
405	Mary H. DuBois	67,000	3,601	36,000	31,000
407	Louise Amory	70,000	3,522	35,200	34,800
409	Ruth F. W. Paine	107,000	4,206	42,000	65,000
411	Leslie Bradley	122,000	4,414	45,200	76,800
413	Grace J. Amory hrs.	92,000	3,801	39,900	52,100
415	Elizabeth B. Perkins	74,000	3,213	33,700	40,300
	(Charlesgate East.)				
	Cor. Charlesgate West.				
461	Grace H. Grandin	84,000	3,555	43,000	41,000
463	Edith S. Morse	44,000	2,831	22,600	21,400
465	Frank W. Hunt	41,000	2,640	19,800	21,200

HANOVER TRUST CO.
MOST CONVENIENT BANK TO DO BUSINESS WITH
COR. WASHINGTON AND WATER STREETS BOSTON

No.	Owner	Total	Sq. Ft.	Land	Building
467	Gertrude C. Weeks	$ 39,000	2,453	$ 18,300	$20,700
469	Helen F. Stodder	38,000	2,278	17,100	20,900
471	Elizabeth S. Sprague	44,000	3,203	22,400	21,600
	Nellie L. Sargent *et al.*	50,200	6,694	50,200	
477	Willis B. Allen *et al.*	42,000	2,686	20,100	21,900
479	J. Sumner Draper	58,000	3,122	24,200	33,800
481	Augustus Thorndike	50,000	2,787	21,600	28,400
483	Mary E. Thorndike	48,000	2,581	20,000	28,000
485	Lillian A. Little	47,000	2,371	19,000	28,000
487	Amy L. Coolidge	47,000	2,569	21,200	25,800
491	Wm. N. Ambler	55,000	2,450	20,300	34,700
493	Frances A. Frothingham	30,000	1,761	14,500	15,500
495	Alice Carpenter	41,000	2,160	17,800	23,200
497	Charles Rollins hrs.	32,000	2,130	17,000	15,000
	Cor. Beacon.				
541	Harriet Fellner hrs.	85,000	3,026	33,300	51,700
533	Willys-Overland, Inc.	130,000	10,620	95,500	34,500
	Cor. Deerfield.				
	Fisk Rubber Co.	41,100	4,452	41,100	
Lot H	Riverb'k Improvement Co.	124,100	24,824	124,100	
Lot 1	Flora J. Marvin	9,200	4,193	9,200	
Lot 2	Flora J. Marvin	9,200	4,177	9,200	
Lot 3	Godfrey Morse hrs.	8,300	4,160	8,300	
Lot 4	Oliver Ames *et al.*	8,300	4,143	8,300	
Lot 5	Oliver Ames *et al.*	8,300	4,127	8,300	
Lot 6	George E. Lothrop	8,200	4,110	8,200	
Lot 7	Josiah H. Benton, Jr.	8,200	4,093	8,200	
Lot 8	Josiah H. Benton, Jr.	8,200	4,077	8,200	
Lot 9	Josephine L. Gay	8,100	4,060	8,100	
Lot 10	James L. Paine *et al.* trs.	8,100	4,043	8,100	
Lot 11	James L. Paine *et al.* trs.	8,100	4,027	8,100	
Lot 12	Frederick Amory *et al.*	8,000	4,010	8,000	
Lot 13	Frederick Amory *et al.*	8,000	3,993	8,000	
Lot 14	Francis C. Welch *et al.*	8,000	3,977	8,000	
Lot 15	Francis C. Welch *et al.*	7,800	3,891	7,800	
Lot 16	Henry L. Higginson	7,800	3,874	7,800	
Lot 17	Henry L. Higginson	7,700	3,856	7,700	
Lot 18	Henry H. Fay	7,700	3,842	7,700	
Lot 19	Henry H. Fay	7,700	3,826	7,700	
Lot 20	Ernest W. Bowditch	7,600	3,810	7,600	
Lot 21	Ernest W. Bowditch	7,600	3,794	7,600	
Lot 22	Riverbank Improvement Co.	8,500	3,778	8,500	
Lot 23	Jennie M. Lynch	15,000	4,298	15,000	
	Cor. Sherborn.				
Lot 1	W. Stanley Tripp	14,200	4,378	14,200	
	Riverbank Improvement Co.	7,500	3,746	7,500	
609	Stephen G. Allen	26,000	3,780	7,600	18,400

HENRY W. SAVAGE, Inc.
Boston, Brookline and Newton Real Estate

No.	Owner	Total	Sq. Ft.	Land	Building
611	Ellen C. Carroll	$ 24,000	3,181	$ 5,600	$18,400
615	Jesse P. Lyman *et al.* trs.	24,000	3,161	5,500	18,500
617	Sarah W. Covel	24,000	3,151	5,500	18,500
619	Irving P. Dodge tr.	24,000	3,141	5,500	18,500
621	Fannie E. Hurlburt	24,000	3,130	5,500	18,500
623	William N. Fisher	24,000	3,121	5,500	18,500
625	Mary E. Holden	24,000	3,110	5,400	18,600
627	Alice L. Wolf	24,000	3,099	5,400	18,600
629	N. Henry Chadwick	24,000	3,080	5,400	18,600
Pt. 11 & Lot 12	Riverbank Imp. Co.	9,200	5,227	9,200	
Lot 13	Riverbank Improvement Co.	6,400	3,633	6,400	
Lot 14	Riverbank Improvement Co.	6,300	3,619	6,300	
Lot 15	Riverbank Improvement Co.	6,300	3,604	6,300	
Lot 16	Riverbank Improvement Co.	6,300	3,589	6,300	
Lot 17	Riverbank Improvement Co.	6,300	3,575	6,300	
Lot 18	Riverbank Improvement Co.	6,200	3,560	6,200	
Lot 19	Riverbank Improvement Co.	6,200	3,545	6,200	
Lot 20	Riverbank Improvement Co.	6,200	3,531	6,200	
Lot 21	Riverbank Improvement Co.	6,200	3,516	6,200	
Lot 22	Riverbank Improvement Co.	6,100	3,501	6,100	
Lot 23	Riverbank Improvement Co.	6,100	3,487	6,100	
Lot 24	Riverbank Improvement Co.	6,000	3,411	6,000	
Lot 25	Riverbank Improvement Co.	5,900	3,397	5,900	
Lot 26	Henry L. Higginson	5,900	3,385	5,900	
Lot 27	Henry L. Higginson	9,600	3,849	9,600	
	Cor. Granby.				
Lot 1	Henry L. Higginson	10,800	4,800	10,800	
Lot 2	Henry L. Higginson	6,400	4,275	6,400	
Lot 3	Riverbank Improvement Co.	6,400	4,275	6,400	
Lot 4	Riverbank Improvement Co.	6,400	4,275	6,400	
Lot 5	Riverbank Improvement Co.	6,400	4,275	6,400	
Lot 6	Riverbank Improvement Co.	6,400	4,275	6,400	
Lot 7	Riverbank Improvement Co.	6,400	4,275	6,400	
Lot 8	Riverbank Improvement Co.	6,400	4,275	6,400	
Lot 9	Riverbank Improvement Co.	6,400	4,275	6,400	
Lot 10	Riverbank Improvement Co.	6,400	4,275	6,400	
Lot 11	Riverbank Improvement Co.	6,400	4,275	6,400	
Lot 12	Riverbank Improvement Co.	6,400	4,275	6,400	
Lot 13	Riverbank Improvement Co.	6,400	4,275	6,400	
Lot 14	Riverbank Improvement Co.	6,400	4,275	6,400	
Lot 15	Riverbank Improvement Co.	6,400	4,275	6,400	
Lot 16	Riverbank Improvement Co.	6,400	4,275	6,400	
Lot 17	Riverbank Improvement Co.	6,400	4,275	6,400	
Lot 18	Riverbank Improvement Co.	6,400	4,275	6,400	
Lot 19	Riverbank Improvement Co.	6,400	4,275	6,400	
Lot 20	Riverbank Improvement Co.	6,400	4,275	6,400	

CHARLES E. LOUD, Marlborough St.
Real Estate, Mortgages, Insurance
75 STATE STREET

No.	Owner	Total	Sq. Ft.	Land	Building
Lot 21	Riverbank Improvement Co.	$ 6,400	4,275	$ 6,400	
Lot 22	Riverbank Improvement Co.	6,400	4,275	6,400	
Lot 23	Riverbank Improvement Co.	6,400	4,275	6,400	
Lot 24	Riverbank Improvement Co.	6,400	4,275	6,400	
Lot 25	Riverbank Improvement Co.	6,400	4,275	6,400	
Lot 26	Dudley L. Pickman *et al.*	9,600	4,800	9,600	
	Cor. Ashby.				

COMMONWEALTH AVENUE, WARD 25.

	Cor. Ashby.				
Lot 1	Riverbank Improvement Co.	9,500	4,776	9,500	
Lot 2	Riverbank Improvement Co.	5,400	4,288	5,400	
Lot 3	Riverbank Improvement Co.	5,300	4,250	5,300	
Lot 4	Riverbank Improvement Co.	5,300	4,212	5,300	
Lot 5	Riverbank Improvement Co.	5,100	4,102	5,100	
Lot 6	Riverbank Improvement Co.	5,100	4,065	5,100	
Lot 7	Riverbank Improvement Co.	5,000	4,028	5,000	
Lot 8	Riverbank Improvement Co.	5,000	3,991	5,000	
Lot 9	Riverbank Improvement Co.	4,900	3,954	4,900	
Lot 10	Riverbank Improvement Co.	4,900	3,917	4,900	
Lot 11	Riverbank Improvement Co.	4,800	3,880	4,800	
Lot 12	Riverbank Improvement Co.	4,800	3,843	4,800	
Lot 13	Riverbank Improvement Co.	4,800	3,807	4,800	
Lot 14	Riverbank Improvement Co.	4,700	3,770	4,700	
Lot 15	Riverbank Improvement Co.	4,700	3,773	4,700	
Lot 16	Riverbank Improvement Co.	4,600	3,696	4,600	
Lot 17	Riverbank Improvement Co.	4,600	3,659	4,600	
Lot 18	Riverbank Improvement Co.	4,500	3,622	4,500	
Lot 19	Riverbank Improvement Co.	7,000	4,023	7,000	
	Cor. Chilmark.				
Lot 1	Riverbank Improvement Co.	7,000	4,000	7,000	
Lot 2	Riverbank Improvement Co.	4,500	3,562	4,500	
Lot 3	Riverbank Improvement Co.	4,500	3,562	4,500	
Lot 4	Riverbank Improvement Co.	4,500	3,562	4,500	
Lot 5	Riverbank Improvement Co.	4,500	3,562	4,500	
Lot 6	Riverbank Improvement Co.	4,500	3,562	4,500	
Lot 7	Riverbank Improvement Co.	4,500	3,528	4,500	
Lot 8	Riverbank Improvement Co.	4,400	3,500	4,400	
781, 783	Harriet S. Cousens *et al.* trs.	88,200	59,100	73,200	$15,000
797, 799	Francis A. C. Hill tr.	40,000	35,349	36,000	4,000
	Francis A. C. Hill	5,400	4,292	5,400	
	Cor. Essex.				

WARD 8—CONTINUED.

	Cor. Arlington.				
2	A. Lawrence Lowell tr.	120,000	4,357	74,100	45,900
4	John T. Morse *et al.* trs.	58,000	3,486	33,100	24,900
6	William G. Weld hrs.	56,000	3,486	31,400	24,600
8	Marie G. Currier	60,000	3,610	31,600	28,400

HENRY W. SAVAGE, Inc.
Boston, Brookline and Newton Real Estate

EDWARD W. FOYE
AUCTIONEER Phone F. H. 5882 30 STATE STREET, BOSTON

No.	Owner	Total	Sq. Ft.	Land	Building
10	George H. Wood	$50,000	3,361	$28,500	$21,500
12	Thomas Allen	58,000	3,486	29,600	28,400
14	Alonzo W. Pollard	46,000	2,988	25,400	20,600
16	Albert R. Whittier	33,000	2,490	19,300	13,700
18	George B. Dorr	31,000	2,365	18,300	12,700
20	Charles P. Curtis	31,000	2,365	18,300	12,700
22	Eleanor W. Motley	31,000	2,365	18,300	12,700
24	John Lowell	32,000	2,365	18,300	13,700
26	Mildred Sturgis	31,000	2,365	18,300	12,700
28	Henry H. A. Beach	35,000	2,739	21,000	14,000
30	Henry Parkman	32,000	2,427	18,800	13,200
32	Frederick H. Pollard	36,000	2,427	18,800	17,200
34	Helen A. Bates	34,000	2,365	18,300	15,700
36	Helen N. Cabot *et al.* trs.	50,000	3,735	30,000	20,000
38	The College Club	63,000	4,980	39,700	23,300
40	The College Club	37,000	2,490	19,300	17,700
42	John D. Williams *et al.* trs.	45,000	3,112	24,900	20,100
44	Phyllis Robbins	58,000	3,610	28,900	29,100
46	M. Theresa B. Hopkins	66,000	3,462	29,400	36,600
48	David P. Kimball	84,000	3,735	48,500	35,500

(*Berkeley Street.*)

50	Josephine Bowen	78,000	3,984	47,800	30,200
52	Mary S. Sharp	57,000	3,486	24,500	32,500
54	Helen Sharp	43,000	3,735	26,200	16,800
56	Henry Sayles hrs.	43,000	3,735	26,200	16,800
58	Henry S. Rowe	45,000	3,735	26,200	18,800
60	David C. Percival hrs.	41,000	3,237	22,600	18,400
62	Geo. A. P. H. Duncan	55,000	3,490	24,500	30,500
64	Arthur M. Hazard	41,000	2,961	20,700	20,300
66	Eleanor A. Clark hrs.	55,000	3,486	24,500	30,500
68	Thomas G. Washburn	42,000	3,237	22,600	19,400
70	Martha P. Cushing	35,000	2,739	19,200	15,800
72	Helen R. Blackmar *et al.*	51,000	3,735	26,200	24,800
74	Virginia A. Gardner	37,000	3,237	22,600	14,400
76	Timothy J. Reardon	29,000	2,334	15,000	14,000
78	Charles A. Adams *et al.* trs.	30,500	2,324	15,000	15,500
80	Wm. E. L. Dillaway	34,000	2,334	15,200	18,800
82	H. Staples Potter	46,000	3,486	24,500	21,500
84	Sarah H. A. Burnham hrs.	33,000	2,490	17,400	15,600
86	Leslie M. Morrison	38,000	3,237	22,700	15,300
88	Emma F. Keyes	58,000	3,237	24,300	33,700
90	Abraham Shuman	87,000	3,984	43,800	43,200

HENRY W. SAVAGE, Inc.
Boston, Brookline and Newton Real Estate

(*Clarendon Street.*)

No.	Owner	Total	Sq. Ft.	Land	Building
114	F. Murray Forbes	$ 49,000	3,413	$ 23,900	$ 25,100
116	Margaret C. Bazeley	51,000	3,486	24,400	26,600
118	William F. Harding	31,000	2,490	17,400	13,600
120	Frank E. Peabody	63,000	4,482	31,400	31,600
122	William Lawrence	59,000	4,316	30,200	28,800
124	Julia Lawrence	30,000	2,158	15,100	14,900
126	Ellen W. Gray	41,000	3,237	22,700	18,300
128	John C. F. Slayton *et al.* trs.	62,000	3,237	22,700	39,300
130	Grace H. Thorndike	62,000	3,237	22,700	39,300
132	Mary D. Martin	41,000	3,237	22,700	18,300
144	Mary E. Atherton *et al.* trs.	45,000	3,237	22,700	22,300
146	Francis C. Welch *et al.* trs.	50,000	3,237	22,700	27,300
148	Arthur Little	45,000	3,237	22,700	22,300
150	Robt. H. Gardiner *et al.* trs.	34,500	2,490	17,400	17,100
152	The Chilton Club **Cor. Dartmouth.**	145,000	4,731	54,400	90,600

(*Dartmouth Street.*)

160	Ada M. Davis	630,000	30,118	293,600	336,400
172	Sally H. Ehrlich	39,500	2,490	18,100	21,400
174	Sylvia C. Winslow	39,000	2,748	19,200	19,800
176	Renton Whidden	50,500	3,486	24,400	26,100
178	James B. Bell	50,500	3,486	24,400	26,100
180	Sarah E. Marcy hrs.	47,500	3,237	22,700	24,800
182	Oliver M. Wentworth	39,500	3,237	22,700	16,800
184	Joseph S. Fay, Jr., hrs.	73,500	3,232	22,600	50,900
186	Joseph S. Fay, Jr., hrs.	63,500	3,232	22,600	40,900
188	Joseph S. Fay, Jr., hrs.	68,500	3,237	22,700	45,800
190	Elisha Flagg	43,500	3,237	22,700	20,800
192	Mary C. Fay **Cor. Exeter.**	66,000	3,984	43,800	22,200

(*Exeter Street.*)

194	Elizabeth A. Mason	90,000	3,859	42,400	47,600
196	Alice B. Newell	52,000	3,237	23,500	28,500
198	Annie B. Matthews	39,000	3,237	22,700	16,300
200	Charles F. Adams *et al.* trs.	47,000	3,237	22,700	24,300
202	Isabelle A. Robey	47,000	3,237	22,700	24,300
204	Elinor Blanchard	46,000	3,237	22,700	23,300
206	Elizabeth Simmons	43,000	3,237	22,700	20,300
208	Henry C. Jackson	50,000	3,300	23,100	26,900
212	George A. Gibson	42,500	3,174	22,200	20,300
214	Mary C. S. Quincy	34,000	2,988	20,900	13,100

HENRY D. BENNETT, *Brookline and Boston*
Real Estate, Mortgages, Insurance
85 WATER STREET PROPERTY ON THIS STREET FOR SALE

A. B. SEE ELECTRIC ELEVATORS

Minot Bldg., 111 Devonshire St., Boston

No.	Owner	Total	Sq. Ft.	Land	Building
216	Gertrude H. Fiske	$ 37,000	2,988	$20,900	$ 16,100
218	Grace E. Reed	37,000	2,988	20,900	16,100
220	Annie T. Tarbell	37,000	2,988	20,900	16,100
222	Benjamin F. Guild hrs.	39,000	3,112	21,800	17,200
224	Cora C. Boyden	42,000	3,112	21,800	20,200
226	Harriet T. Swan	42,000	3,112	21,800	20,200
228	Payson Dana	40,000	2,988	20,900	19,100
230	Cora C. Boyden	34,000	2,490	17,400	16,600
232	Caroline J. Shea	30,500	2,490	17,400	13,100
234	Elizabeth M. Garritt	44,000	2,988	20,900	23,100
236	Mabel C. Adams	32,000	2,801	19,600	12,400
238	Harriet J. Bradbury	27,000	2,490	17,400	9,600
240	Sarah B. Allen	65,000	3,610	25,300	39,700
242	Lucy S. Rantoul	76,000	3,735	37,300	38,700
	Cor. Fairfield.				
	(Fairfield Street.)				
244	Arthur A. Cary	83,000	3,445	36,200	46,800
246	Helen Seely	43,000	3,237	23,500	19,500
248	Annie M. Means *et al.* hrs.	38,000	2,988	20,900	17,100
250	Mary E. Sears	38,000	2,988	20,900	17,100
252	Augustus H. Ellis	38,000	2,988	20,900	17,100
254	Eunice M. Cruft *et al.*	36,000	2,988	20,900	15,100
256	Mildred D. Leeson	39,000	2,988	20,900	18,100
258	George T. Cruft	37,000	2,988	20,900	16,100
260	Caroline M. Dana	37,000	2,988	20,900	16,100
262	Bos. Acad. of Sacred Heart	37,000	2,988	20,900	16,100
264	Bos. Acad. of Sacred Heart	40,000	3,112	21,800	18,200
266	Bos. Acad. of Sacred Heart	40,000	3,112	21,800	18,200
270	John H. Stone tr. *et al.*	221,000	9,337	64,400	156,600
274	Ella C. Taylor	40,000	2,988	20,900	19,100
276	Cyrus S. Hapgood devs.	41,000	2,988	20,900	20,100
278	Abbie L. Adams	57,000	3,112	21,800	35,200
280	Cora A. Searle	55,500	3,486	25,300	30,200
282	Henry H. Proctor	75,000	3,735	37,300	37,700
	Cor. Gloucester.				
	(Gloucester Street.)				
284	Bessie P. McKee	85,000	3,361	35,300	49,700
286	Charles T. Gallagher *et al.* trs.	38,000	2,972	20,800	17,200
288	Andreas Blume hrs.	36,000	2,972	20,800	15,200
290	Robert E. N. Dodge *et al.*	105,000	4,809	33,700	71,300
294	Elizabeth H. C. Tower	35,500	2,988	20,900	14,600
296	Wallace F. Robinson	35,500	2,988	20,900	14,600
298	Thos. N. Hart *et al.*	36,500	2,988	20,900	15,600

HENRY W. SAVAGE, Inc.

Boston, Brookline and Newton Real Estate

JOSEPH BALCH Back Bay Property a Specialty
77 FRANKLIN STREET

No.	Owner	Total	Sq. Ft.	Land	Building
300	Grace E. Whitten	$ 40,500	3,112	$ 21,800	$ 18,700
302	Ann E. Mandell	40,500	3,112	21,800	18,700
304	Lewis A. Crossett	73,000	4,357	30,500	42,500
306	David C. Percival, Jr.	37,000	2,443	17,000	20,000
308, 310	Francis W. Eldredge *et al.*	131,000	6,225	43,500	87,500
312	Jane W. Sargent	76,000	4,357	43,600	32,400
	(*Hereford Street.*)				
314	Alice H. Burrage	230,000	6,929	69,000	161,000
318	Jessie L. Hobbs	36,000	2,788	18,100	17,900
320	J. Frank Howland hrs.	37,500	2,988	19,400	18,100
322	Frances J. Sands	31,000	2,988	19,400	11,600
324	John D. Long	29,500	2,988	19,400	10,100
326	Fannie A. Tinkham	37,000	2,988	19,400	17,600
328	Lucy P. Hatch *et al.*	38,000	3,071	20,000	18,000
330	Minna J. Stackpole	35,000	3,071	20,000	15,000
332	Marcella B. Upham	31,000	2,988	19,400	11,600
334	Margaret T. Sullivan	40,000	2,988	19,400	20,600
336	Joseph P. Draper	31,000	2,988	19,400	11,600
338	Eva M. Barry	30,000	2,988	19,400	10,600
340	Chas. F. Dowse	30,000	2,988	19,400	10,600
342	George H. Williams	27,000	2,614	17,000	10,000
344	Catherine E. Condon	27,000	2,614	17,000	10,000
346	Ida F. Estabrook	32,500	2,614	17,000	15,500
348	Henry P. Smith	27,500	2,614	17,000	10,500
350	Julius I. Baer	27,500	2,614	17,000	10,500
352	John H. Payne	27,000	2,614	17,000	10,000
354	Alice P. Leland	47,000	2,614	17,000	30,000
356	Robert D. Reynolds	27,500	2,614	17,000	10,500
358	Lester Leland	29,000	2,614	17,000	12,000
360	Thomas M. Smith	37,000	2,614	17,000	20,000
362	William H. Lincoln *et al.*	60,000	3,423	24,000	36,000
366	William H. Lincoln *et al.*	200,000	7,159	135,100	64,900
	Cor. Massachusetts Ave.				
	Harvard Club of Boston	530,000	27,050	189,300	340,700
378	Albert A. Pope hrs.	49,000	3,750	26,200	22,800
380	Henry D. Hyde hrs.	49,000	3,750	26,200	22,800
382	Harvard Trust Co.	145,000	7,750	54,300	90,700
384	Charles H. Rutan devs.	65,000	3,375	23,700	41,300
386	Hannah M. Webster	67,000	3,385	23,700	43,300
	John D. Hardy tr.	51,000	7,254	51,000	
390	John D. Hardy tr.	475,000	16,496	115,500	359,500
416	F. Peabody, Jr., *et al.* trs.	820,000	42,375	317,800	502,200
	Cor. Charlesgate East.				
464, 466	John Druker *et al.* trs.	700,000	17,446	174,500	525,500

WILLIAM P. NATALE
Will Buy or Trade Real Estate. 131 STATE ST.

No.	Owner	Total	Sq. Ft.	Land	Building
468	Mary E. Loring	$ 33,000	3,000	$ 16,500	$ 16,500
470	Mary H. Packard	36,000	3,250	18,000	18,000
472	J. Henry Drury *et al.*	37,000	3,125	17,200	19,800
474	Richard E. Traiser	37,000	3,125	17,200	19,800
476	Lena Leviseur	44,000	3,250	18,000	26,000
478	Eunice S. Wallace	60,000	3,500	19,200	40,800
480	Annie I. Stanwood	50,000	3,125	17,200	32,800
482	Charlotte P. Chamberlain	27,000	2,625	14,500	12,500
484	Georgianna Pollard	39,000	3,125	17,200	21,800
486	Mary B. Conant	35,500	3,125	17,200	18,300
488	Nathaniel J. Rust hrs.	35,000	3,125	17,200	17,800
490	Isadora L. Bliss	34,000	3,125	17,200	16,800
496	John Druker *et al.* trs.	525,000	11,500	92,000	433,000
	Cor. Kenmore.				
504	Caroline Vorenberg	64,000	4,375	33,900	30,100
506	Fred A. Whitney	30,000	3,125	15,600	14,400
508	Arthur A. Libby	29,500	3,125	15,600	13,900
510	Fred A. Whitney	34,000	3,121	15,600	18,400
512	Frances E. Brooks	27,000	3,129	15,600	11,400
514	John H. McCarthy	33,000	3,129	15,600	17,400
516	Mary R. Munier	27,000	3,121	15,600	11,400
518	Annie H. Tufts	27,000	3,128	15,600	11,400
520	George C. Lord	35,500	3,125	15,700	19,800
522	George C. Lord	35,500	3,121	15,700	19,800
524	Sarah E. J. Baxter	28,000	3,121	15,600	12,400
	Evangeline E. T. Whipple	32,800	6,250	32,800	
	Henry M. Williams *et al.* trs.	72,000	6,250	34,400	37,600
536	Caroline E. Bates	120,000	6,154	33,800	86,200
	David H. Walton	31,200	5,675	31,200	
	David H. Walton	21,000	3,655	21,000	
	Junc. Brookline Avenue.				
	Junc. Beacon.				
562	Wm. H. Aspinwall *et al.* trs.	190,000	12,124	109,100	80,900
	Julian Codman *et al.* trs.	165,000	17,941	89,700	75,300
596, 594	Charles F. Adams *et al.* trs.	180,000	28,370	81,600	98,400
592	Mary Schlesinger *et al.* trs.	160,000	23,903	68,700	91,300
586	Washington B. Thomas *et al.*	300,000	31,227	101,500	198,500
582	Thos. E. Rothwall	6,000	5,350	5,300	700
580	David Goodman	100,000	6,986	31,400	68,600
	Cor. Blandford.				
	Congregation Adeth Israel	115,000	13,200	42,900	72,100
620	Henry M. Williams *et al.* trs.	133,000	35,655	64,200	68,800
626, 630	Carrie L. Burton	78,000	21,404	37,500	40,500
640	John W. Morss *et al.* trs.	170,000	45,919	82,700	87,300
700	Philip R. Hovey *et al.* trs.	302,000	102,827	169,700	132,300
	Cor. Lawton.				
704	Beacon Mortgage & Realty Co.	82,000	6,480	16,200	65,800

A. B. SEE ELECTRIC ELEVATORS
Minot Bldg., 111 Devonshire St., Boston

No.	Owner	Total	Sq. Ft.	Land	Building
708	Millie F. Neal	$ 8,500	2,760	$ 5,500	$ 3,000
710	Charles E. Sleeper	10,000	2,760	5,500	4,500
712	Mary C. Flood	8,500	2,760	5,500	3,000
714	Walter H. Stearns	8,000	2,760	5,500	2,500
718	Marciano Di Pesa *et al.*	54,000	5,549	11,000	43,000
722	Mary E. Macdonough	78,000	7,480	15,000	63,000
726	Mary E. Macdonough	78,000	7,482	15,000	63,000
728	Mary E. Macdonough Cor. St. Mary's.	86,000	8,077	20,000	65,000

CORNING STREET.

25–33	Morgan Mem., Inc.	75,000	5,292	10,600	64,400
35	Limplicio Laudazcoma *et al.*	2,000	819	2,000	
37	Limplicio Laudazcoma *et al.*	2,200	865	2,200	
39	Limplicio Laudazcoma *et al.*	2,600	858	2,600	
43	Ellen Taylor	4,700	1,089	2,700	2,000
45	Charles J. Kelley T. T.	4,200	1,092	2,200	2,000
47	Pius Zhilaitis	5,200	1,106	2,200	3,000
49	Pius Zhilatis	5,300	1,149	2,300	3,000
51	Thos. W. Molloy	5,500	1,180	3,000	2,500
57	Annie R. Apthorp	4,300	936	2,300	2,000
59	Adelaide E. Palfrey	4,300	927	2,300	2,000
61	Jacob Taylor	4,500	987	2,500	2,000
63	Ellen Taylor	4,300	929	2,300	2,000
65	Hiram M. Burton	5,100	704	2,300	2,800
67	Frank W. Jennings	5,500	826	2,300	3,200
30	Martha J. Willey	5,100	757	2,100	3,000
32	Robert Treat Paine *et al.*	6,500	1,049	2,900	3,600

CUMMINGTON STREET.

Lot 47	Chas. H. Ballard	2,400	1,771	2,400	
Lot 48	Henry S. Hathaway	2,200	1,660	2,200	
48, 52	Robert E. Bello	41,000	5,773	7,800	33,200
64, 70	Charles A. Dodge *et al.*	40,500	5,572	7,500	33,000

JOSEPH BALCH Back Bay Property a Specialty
77 FRANKLIN STREET

No.	Owner	Total	Sq. Ft.	Land	Building
72, 86	Robert E. Bello Cor. Lawton.	$ 79,000	10,538	$14,200	$64,800
100	William A. Hayes	53,000	8,634	13,000	40,000
Lot 2	George C. Funk *et al.* trs.	13,100	8,749	13,100	
34, 40	Louville V. Niles	85,000	9,131	13,700	71,300
Lot 36	Dudley L. Pickman	2,800	1,856	2,800	
Lot 37	Dudley L. Pickman	2,800	1,868	2,800	
	Dudley L. Pickman	2,700	1,768	2,700	
26	Mary I. Wason	13,500	1,918	2,800	10,700
24	Frederick E. Snow	14,000	2,441	3,700	10,300
22	Ezra R. Thayer hrs.	16,000	2,256	3,400	12,600
	Alice M. Childs	3,700	2,436	3,700	
2	Anna S. Nichols Cor. Blandford.	100,000	11,795	23,600	76,400

NORTH SIDE.

William M. Wood	9,500	4,250	9,500	
Joseph Sargent tr.	12,700	6,740	12,700	

DARTMOUTH STREET.

261 Tarrant P. King *et al.*	54,000	1,911	47,800	6,200
Hotel Victoria Co. Cor. Newbury.	325,000	14,112	225,800	99,200
277 Mary R. Morrison	64,000	3,471	39,900	24,100
279 Mary R. Morrison	34,000	1,755	18,400	15,600
281 Arthur P. Mills *et al.* trs.	31,500	1,755	17,500	14,000
283 Eugene H. Smith Cor. Commonwealth Avenue.	31,500	1,755	17,500	14,000
303 Arthur Hunnewell	90,000	3,454	55,300	34,700
315 T. Jefferson Coolidge Cor. Marlborough.	99,000	5,936	50,500	48,500
317 John M. Little trs.	58,000	4,563	38,800	19,200
319 Elizabeth P. Shattuck	20,600	1,326	8,600	12,000
321 Harriet P. Reynolds Cor. Boylston.	38,500	2,700	18,900	19,600
Boston Art Club Cor. Newbury.	200,000	8,736	139,800	60,200
280 Aroline C. Gove	31,000	1,760	17,600	13,400

No.	Owner	Total	Sq. Ft.	Land	Building
282	Aroline C. Gove	$ 29,000	1,560	$ 15,600	$ 13,400
284	Ada M. Davis *et al.*	29,000	1,760	17,600	11,400
	Cor. Commonwealth Avenue.				
306	Mary S. F. Ames *et al.*	270,000	10,956	158,900	111,100
312	Elizabeth F. Parker	39,000	2,625	17,100	21,900
314	George Tyson hrs.	55,000	4,200	25,200	29,800
326	Charles F. Wright dev.	32,500	2,639	15,800	16,700
328	Georgia P. Sawyer	30,000	2,992	19,400	10,600

DEERFIELD STREET.

	Fisk Rubber Co.	56,000	14,008	56,000	
2	Sarah L. Brooks hrs.	42,000	3,150	18,900	23,100
	Cor. Bay State Road.				
Lot 51	Riverbank Improvement Co.	14,000	5,083	14,000	
Lot 50	Riverbank Improvement Co.	7,800	3,655	7,800	
Lot 49	Riverbank Improvement Co.	7,400	3,298	7,400	
Lot 48	Peter C. Brooks	18,200	5,612	18,200	
	Cor. Bay State Road.				
58	Francis C. Welch	65,000	12,018	45,100	19,900
r. 58	Francis C. Welch	1,000	82,100	1,000	

DERNE STREET.

2	Mary B. Swan *et al.*	14,000	900	8,600	5,400
4	Thomas Cahill hrs.	12,000	850	6,800	5,200
6	Chas. J. Reynolds	11,500	850	6,500	5,000
8	Mary J. Robertson	10,000	1,300	7,800	2,200
10	Mary J. Robertson	10,000	1,300	7,800	2,200
12	Richards M. Bradley *et al.* trs.	8,500	900	6,300	2,200
14	John C. Brooks	16,000	821	9,000	7,000
	Cor. Temple.				
18	Frederic Guild *et al.*	14,000	1,000	10,000	4,000
23, 24	Frederic Guild *et al.*	6,500	500	4,000	2,500
25	Frederic Guild *et al.*	7,000	600	4,800	2,200
	Cor. Ridgeway Lane.				
26, 30	Joshua Bennett hrs.	12,600	1,307	9,100	3,500
32	John A. Haskell *et al.* trs.	126,200	6,459	45,200	81,000
	Cor. Hancock.				
	Commonwealth of Mass.	400,000	40,000	400,000	
	Cor. Bowdoin.				
	Commonwealth of Mass.	2,600,000	68,650	472,600	2,127,400

HENRY W. SAVAGE, Inc.
Boston, Brookline and Newton Real Estate

EDGERLY PLACE.

No.	Owner	Total	Sq. Ft.	Land	Building
10	Teresa L. McLaughlin *et al.*	$ 4,300	1,351	$ 2,700	$ 1,600
14	Richard H. Grogan	5,000	1,350	2,700	2,300
16	Ada I. Colcord	4,300	1,177	2,400	1,900

ELIOT STREET.

105	Carl A. Weitz	21,200	900	18,000	3,200
111, 113	Harriet K. Blood hrs.	29,500	1,606	25,700	3,800
115, 123	Moses Williams *et al.* trs.	65,200	4,212	63,200	2,000
129, 131	Amory Eliot *et al.* trs.	259,000	10,337	124,000	135,000
133, 135	Amory Eliot *et al.* trs.	34,000	1,791	26,900	7,100
137, 139	Amory Eliot *et al.* trs.	22,000	1,234	18,500	3,500
141, 143	Amory Eliot *et al.* trs.	40,000	2,317	32,400	7,600
147, 149	Albert S. Apsey *et al.* trs.	14,800	912	12,800	2,000
151, 153	Albert S. Apsey *et al.* trs.	11,800	702	9,800	2,000
155, 157	Albert S. Apsey *et al.* trs.	14,100	671	12,100	2,000
159	Albert S. Apsey *et al.* trs.	13,400	636	11,400	2,000
159½	Albert S. Apsey *et al.* trs.	10,900	616	8,900	2,000
161	Albert S. Apsey *et al.* trs.	11,100	625	9,100	2,000
165	Albert S. Apsey *et al.* trs.	12,700	738	10,700	2,000
171, 175	W. Stanley Tripp	70,000	6,772	52,500	17,500
177	Aug. L. Thorndike *et al.*	23,000	1,350	18,200	4,800
179, 183	Aug. L. Thorndike *et al.*	25,500	1,550	21,700	3,800
185	William B. Rice hrs. **Cor. Carver.**	21,000	799	20,000	1,000
191, 207	William B. Rice hrs. **Cor. Tremont.**	78,300	3,634	76,300	2,000
114	Edw. H. Eldredge *et al.* trs.	30,000	1,218	24,400	5,600
118, 124	Lucy W. Jennison *et al.*	60,000	2,868	40,200	19,800
128	Z. T. Hollingsworth tr.	37,700	2,355	30,600	7,100
134B	Z. T. Hollingsworth tr.	4,700	1,010	3,000	1,700
134	Grace G. Latimer **Cor. Newcomb Place.**	5,700	1,396	4,200	1,500
138	Grace G. Latimer	18,500	1,037	13,500	5,000
152	John H. Corcoran *et al.* **Cor. Warrenton.**	26,000	1,000	21,000	5,000
162	Julia E. Sullivan **Cor. Warrenton.**	44,000	1,542	27,000	17,000
166, 172	John W. McDonald hrs.	21,000	1,400	14,700	6,300
174, 178	Abby O'Brien tr.	30,500	2,068	20,700	9,800

HANOVER TRUST CO.
MOST CONVENIENT BANK TO DO BUSINESS WITH
COR. WASHINGTON AND WATER STREETS BOSTON

No.	Owner	Total	Sq. Ft.	Land	Building
182	Abby O'Brien tr.	$ 2,100	72	$ 2,000	$ 100
	Cor. Carver.				
202	Marcus Masse hrs.	8,000	347	5,600	2,400
208	William Murphy	24,500	1,676	20,100	4,400
212	James Dennie hrs.	14,600	758	12,100	2,500

EXETER STREET.

1	Francis R. Hart tr.	14,500	1,357	8,100	6,400
3	Cecil P. Wilson	15,000	1,357	8,100	6,900
5	Robert S. Hale *et al.*	16,000	1,392	9,000	7,000
r. 7	Catherine C. Thomas	1,800	583	1,800	
7	Catherine C. Thomas	25,500	1,980	12,900	12,600
9	Annie B. Matthews	25,500	2,565	12,800	12,200
11	Quincy A. Shaw	57,000	4,472	31,300	25,700
	Cor. Marlborough.				
17, 19	Mary Schlesinger	89,000	3,486	52,300	36,700
	Cor. Commonwealth Avenue.				
25	Elizabeth A. Mason	90,000	3,859	42,400	47,600
	Cor. Newbury.				
	Commonwealth of Mass.	195,000	15,586	109,100	85,900
18	Francis C. Welch *et al.* trs.	48,000	2,507	16,300	31,700

FAIRFIELD STREET.

1	Frances P. Daniels	22,000	1,993	10,500	11,500
3	Kate H. Wead	21,000	1,980	10,000	11,000
5	Mary C. Hollingsworth	33,500	3,440	22,400	11,100
	Cor. Marlborough.				
7	Elizabeth M. Lovett	24,500	1,655	9,900	14,600
9	Fanny H. Morse	24,000	1,665	10,800	13,200
21	Ellen A. Wood	128,000	3,984	59,700	68,300
	Cor. Commonwealth Avenue.				
29	Arthur A. Cary	83,000	3,445	36,200	46,800
31	Herbert L. Perry hrs.	15,000	1,271	6,400	8,600
33	Henry H. Sprague	14,000	1,271	6,000	8,000
35	Annie L. Congdon	14,000	1,271	5,700	8,300
37	Maria U. Drake	23,000	2,514	12,600	10,400
	Cor. Newbury.				
39	Mary C. Marshall	20,000	1,984	10,900	9,100
41	James M. Rothwell	17,000	1,411	10,600	6,400

8	James Jackson hrs.	24,000	1,392	8,300	15,700
10	Frances LeM. Stevenson	20,000	1,392	7,600	12,400
12	Georgina Lowell	35,000	2,545	17,800	17,200
16	Fanny H. Morse	70,000	4,922	34,500	35,500
	Cor. Marlborough.				

HENRY W. SAVAGE, Inc.
Boston, Brookline and Newton Real Estate

No.	Owner	Total	Sq. Ft.	Land	Building
18	Corrinna Searle	$ 17,500	1,359	$ 8,200	$ 9,300
20	Benjamin P. Clark tr.	24,000	1,717	11,200	12,800
22	Nathaniel Thayer hrs.	178,000	5,876	88,100	89,900
	Cor. Commonwealth Avenue.				
30	Lucy S. Rantoul	76,000	3,735	37,300	38,700
32	Florence A. M. Thayer	17,000	1,350	6,800	10,200
34	Talbot Aldrich	15,500	1,350	6,000	9,500
36	Charles P. Washburn hrs.	15,500	1,350	6,000	9,500
38	Ellis Hollingsworth	27,000	2,670	14,700	12,300
	Cor. Newbury.				
40	Anne O. Sturgis	21,500	1,474	8,800	12,700
42	Anna D. Bangs	21,500	1,474	8,800	12,700
44	Edith L. Stone	22,500	1,507	9,800	12,700

FAYETTE STREET.

3	Wm. P. Wilson *et al.* trs.	8,700	957	6,200	2,500
5	Wm. P. Wilson *et al.* trs.	7,600	1,012	5,100	2,500
7	Patrick Shea *et al.*	6,800	1,222	4,300	2,500
9	Edward C. Donnelly	6,300	977	3,500	2,800
11	Harvey P. Wasserboehr	6,300	1,009	3,500	2,800
13	William F. Russell *et al.*	6,800	1,159	4,000	2,800
15	Charles D. Redmond	10,000	1,645	5,800	4,200
17	Catherine A. Montague	6,300	1,507	5,300	1,000
19	William White devs.	14,000	1,158	6,200	7,800
23	Pennell-Gibbs & Quiring Co.	8,700	1,305	4,600	4,100
25	Jesse M. Cofran	6,500	1,436	5,000	1,500
27	N. E. Hosp. Wom. & Chil.	6,800	1,505	5,300	1,500
29	N. E. Hosp. Wom. & Chil.	25,800	1,646	5,800	20,000
	Cor. Dingley Place.				
33	Frank W. Boles	6,000	1,006	4,000	2,000
35	Frank W. Boles	5,500	995	4,000	1,500
37	Frank W. Boles	5,600	1,020	4,100	1,500
39	Frank W. Boles	6,500	1,000	5,000	1,500
	Cor. Church.				
4	Abraham Kadane	5,700	836	4,200	1,500
6	Thomas R. Davy	4,800	814	3,300	1,500
8	Joseph Goddard	11,500	1,372	5,800	5,700
	Cor. Jefferson.				
10	Sidney F. Squires	13,600	1,429	6,100	7,500
12, 14	Sidney F. Squires	18,000	2,807	8,400	9,600
16	Walter Brock *et al.* trs.	7,000	1,476	4,000	3,000
18	Walter Brock *et al.* trs.	7,000	1,476	4,000	3,000
20	Edward E. Ames	4,500	1,288	3,500	1,000
22	Emma Riecke devs.	5,100	1,402	3,900	1,200
24	John H. Hebb	5,100	1,402	3,900	1,200

No.	Owner	Total	Sq. Ft.	Land	Building
26	William A. Matthews *et al.*	$ 5,100	1,411	$ 3,900	$ 1,200
28	John A. Stein hrs.	5,100	1,424	3,900	1,200
30	Lemuel A. Coolidge hrs.	5,100	1,418	3,900	1,200
32	Celia H. Kemble	5,300	1,419	4,300	1,000
34	Henry W. Taylor	6,800	824	3,700	3,100
	Cor. Church.				
42	Geo. S. Winslow *et al.* trs.	8,600	1,520	7,200	1,400
44	Mary E. S. Barry	5,000	1,452	3,600	1,400
46	Lemuel A. Cooledge hrs.	5,700	1,430	3,600	2,100
48	Joseph H. Dickerman	5,300	1,429	3,600	17,00
50	Julia E. Sullivan	5,700	1,475	3,700	2,000
52	Joshua Goodale hrs.	4,700	1,489	3,700	1,000
54	Adolph Quiring devs.	5,100	1,120	3,100	2,000
56	Elizabeth M. Sheehy	4,200	920	2,800	1,400
62	Ella M. Horgan	4,600	894	2,600	2,000
64	Joseph V. Caruso *et al.*	4,800	1,337	3,300	1,500
66	Julia E. Sullivan	5,500	1,650	3,700	1,800
68	Emily G. Horgan	3,400	1,170	2,600	800
70	Emily G. Horgan	3,400	1,170	2,600	800
72	Emily G. Horgan	3,400	1,170	2,600	800
74	Emily G. Horgan	3,400	1,170	2,600	800
76	Emily G. Horgan	3,400	1,170	2,600	800
78	Emily G. Horgan	3,400	1,170	2,600	800
80	Emily G. Horgan	3,800	1,004	3,000	800

FERDINAND STREET.

	Cor. Fayette.				
1	Herbert L. Dyer	8,200	845	4,200	4,000
	City of Boston	426,000	44,415	177,700	248,300
	Cor. Melrose.				
25	Stephen S. Ortynski	25,300	2,779	15,300	10,000
29, 33	Wm. J. Stober	92,000	10,375	51,700	40,300
35, 37	John D. Long *et al.* trs.	93,000	7,881	55,200	37,800
	Cor. Winchester.				
	Otis Norcross *et al.* trs.	18,400	1,697	11,900	6,500
	Cor. 64 Piedmont.				
51	Boston Consol. Gas Co.	289,000	18,250	219,000	70,000

FULLERTON STREET.

Lot 53	Ada M. Davis	2,200	2,875	2,200	
Lot 52	Ada M. Davis	1,700	2,300	1,700	
Lot 51	Ada M. Davis	1,700	2,300	1,700	
Lot 50	Ada M. Davis	1,700	2,300	1,700	
Lot 49	Ada M. Davis	1,700	2,300	1,700	
Lot 48	Ada M. Davis	1,700	2,300	1,700	
Lot 47	Ada M. Davis	1,700	2,300	1,700	
Lot 46	Eliza A. Hoyt	1,700	2,300	1,700	

HENRY W. SAVAGE, Inc.

Boston, Brookline and Newton Real Estate

No.	Owner	Total	Sq. Ft.	Land	Building
Lot 45	Eliza A. Hoyt	$ 1,700	2,300	$1,700	
Lot 44	Eliza A. Hoyt	1,700	2,300	1,700	
Lot 43	Eliza A. Hoyt	1,600	2,300	1,600	
Lot 42	Eliza A. Hoyt	1,600	2,300	1,600	
Lot 41	Ada M. Davis	1,600	2,300	1,600	
Lot 40	Ada M. Davis	1,500	2,300	1,500	
Lot 39	Ada M. Davis	1,500	2,300	1,500	
Lot 38	Ada M. Davis	1,500	2,300	1,500	
Lot 37	Ada M. Davis	1,500	2,300	1,500	
Lot 36	Ada M. Davis	1,500	2,300	1,500	
Lot 35	Ada M. Davis	1,300	2,300	1,300	
Lot 34	Ada M. Davis	1,300	2,300	1,300	
Lot 33	Ada M. Davis	1,300	2,300	1,300	
Lot 32	Ada M. Davis	1,900	3,898	1,900	
Lot 4	John Hancock Mutual Life Insurance Co.	2,300	6,651	2,300	
Lot 6	John Hancock Mutual Life Insurance Co.	1,700	2,867	1,700	
Lot 7	John Hancock Mutual Life Insurance Co.	1,400	2,280	1,400	
Lot 8	John Hancock Mutual Life Insurance Co.	1,400	2,280	1,400	
Lot 9	John Hancock Mutual Life Insurance Co.	1,400	2,280	1,400	
Lot 10	John Hancock Mutual Life Insurance Co.	1,400	2,280	1,400	
Lot 11	John Hancock Mutual Life Insurance Co.	1,400	2,280	1,400	
Lot 12	John Hancock Mutual Life Insurance Co.	1,400	2,280	1,400	
Pt. Lot 13	John Hancock Mutual Life Insurance Co.	100	243	100	
Pt. Lot 13	John Hancock Mutual Life Insurance Co.	1,100	2,037	1,100	
Lot 14	John Hancock Mutual Life Insurance Co.	1,300	2,280	1,300	
Lot 15	John Hancock Mutual Life Insurance Co.	1,300	2,280	1,300	
28	Edward P. Shaw	10,000	4,560	2,500	$7,500
30	Edward P. Shaw	5,500	2,280	1,300	4,200
32	Edward P. Shaw	5,500	2,280	1,300	4,200
Lot 20	John Hancock Mutual Life Insurance Co.	1,100	2,280	1,100	
Lot 21	John Hancock Mutual Life Insurance Co.	1,100	2,280	1,100	

ESTABLISHED 1847
GEO. T. McLAUTHLIN COMPANY
ELEVATORS 120 Fulton Street

No.	Owner	Total	Sq. Ft.	Land	Building
Lot 22	John Hancock Mutual Life Insurance Co.	$ 1,100	2,280	$1,100	
Lot 23	John Hancock Mutual Life Insurance Co.	1,100	2,280	1,100	
Lot 24	John Hancock Mutual Life Insurance Co.	1,000	2,280	1,000	
Lot 25	John Hancock Mutual Life Insurance Co.	1,000	2,280	1,000	
Lot 26	John Hancock Mutual Life Insurance Co.	1,000	2,280	1,000	
Lot 27	John Hancock Mutual Life Insurance Co.	1,000	2,280	1,000	
Lot 28	John Hancock Mutual Life Insurance Co.	1,100	2,342	1,100	
Lot 29	John Hancock Mutual Life Insurance Co.	2,100	4,673	2,100	
	GARDEN STREET.				
15	Hyman J. Danzig	7,800	1,000	3,200	$4,600
19	Michael Collins hrs.	3,500	750	2,300	1,200
r. 19	Frederick M. Smith	4,000	1,600	2,400	1,600
23	James E. West dev.	3,300	675	2,000	1,300
25	Max Cohen	5,200	742	2,200	3,000
27, 29	Max Cohen *et al.*	13,500	1,522	4,700	8,800
35, 37	Rebecca Cherry	13,500	1,325	5,300	8,200
39, 41	Rebecca Cherry	13,000	1,333	4,600	8,400
43	Abraham Berkman	6,000	666	2,300	3,700
45	Lena Neitlich	15,000	1,954	7,000	8,000
47	Mamie Chartkoff	15,000	2,005	7,000	8,000
49	Hannah Greenhood	6,200	800	2,400	3,800
51	Edith Yates	4,000	775	2,500	1,500
53A	Benjamin Steinberg	9,000	975	3,900	5,100
18	Fannie Epstein	10,000	1,145	3,400	6,600
20, 20A	Frances A. Winer	12,000	1,422	4,300	7,700
22	Samuel Hodges	3,200	620	1,900	1,300
24	Michael J. Donovan	3,200	620	1,900	1,300
26	Michael J. Donovan	3,200	630	1,900	1,300
28	Henry T. Arnold	3,500	830	2,500	1,000
30	Annie Spector	7,500	805	2,400	5,100
34	Annie Rubin	7,200	800	3,200	4,000
36	James S. English	3,200	600	2,000	1,200
38	Morris Stearn	6,000	760	2,400	3,600
42	H. W. Baxter, Jr., *et al.* trs.	5,500	843	2,700	2,800
44	H. W. Baxter, Jr., *et al.* trs.	5,500	843	2,700	2,800
46	Samuel Cohen	8,500	965	3,100	5,400

HENRY W. SAVAGE, Inc.
Boston, Brookline and Newton Real Estate

No.	Owner	Total	Sq. Ft.	Land	Building
48	Max Chayet	$ 8,500	955	$ 2,900	$ 5,600
50	Nellie Siegel	10,500	1,125	3,400	7,100
52	Bessie Jacobs	12,000	1,274	3,800	8,200
	GARDEN STREET ARCH.				
1	Hannah Greenhood	1,100	630	800	300
2	Hannah Greenhood	1,100	630	800	300
3	Hannah Greenhood	1,000	552	700	300
	GILSON COURT.				
1	Max Hurwitz	1,200	370	700	500
2	Max Hurwitz	1,300	514	800	500
3	Max Hurwitz	1,200	522	700	500
4	Delia S. Gilson	900	700	700	200
5	Delia S. Gilson	900	700	700	200
	Delia S. Gilson	500	700	500	
14	Benj. H. Greenhood	900	490	500	400
7	Adelaide R. Nutter	800	562	600	200
8	Annie J. Dillon	1,000	516	500	500
9	W. Dudley Cotton *et al.* trs.	900	760	900	
	GLOUCESTER STREET.				
	Cor. Beacon.				
1	Martha F. Halsey	47,000	3,696	27,700	19,300
3	Thomas Russell	25,000	2,280	12,500	12,500
5	Howard Wainwright *et al.*	13,000	1,215	6,000	7,000
7	Sarah A. Haskell	32,000	2,832	21,200	10,800
	Cor. Marlborough.				
9	Charles T. Lovering	32,500	2,752	17,800	14,700
11	Harriet A. Parker	16,500	1,368	8,200	8,300
13	Mary D. Tufts	17,000	1,368	8,200	8,800
15	Frances C. Prescott	18,500	1,276	8,200	10,300
17	Abby W. Hunt *et al.*	190,000	6,972	104,600	85,400
	Cor. Commonwealth Avenue.				
29	Anna B. Manning	16,800	1,683	7,600	9,200
31	Charles B. Taylor	16,200	1,646	7,000	9,200
33	Henry Jackson *et al.*	16,200	1,646	7,000	9,200
49	Kate Carroll	19,500	1,666	14,200	5,300
51	C. F. Adams, 2d, *et al.* trs.	20,000	1,632	13,900	6,100
4	Joseph S. Sylvester	25,500	2,520	12,000	13,500
6	Fred'k L. Dabney tr.	15,000	1,260	5,700	9,300
8	Fred'k L. Dabney tr.	130,000	4,060	30,500	99,500
	Cor. Marlborough.				
10	George F. Weld	15,000	1,403	7,400	7,600
12	Maria A. Reed	15,500	1,403	7,700	7,800
14	Herbert W. Mason	20,500	1,403	8,400	12,100
r. 14	Herbert W. Mason	500	540	500	
20	Washington B. Thomas	125,000	3,984	59,800	65,200
	Cor. Commonwealth Avenue.				

HANOVER TRUST CO.
MOST CONVENIENT BANK TO DO BUSINESS WITH
COR. WASHINGTON AND WATER STREETS BOSTON

No.	Owner	Total	Sq. Ft.	Land	Building
30	Philip Cabot *et al.* trs.	$30,000	1,670	$ 8,000	$22,000
32	Paul M. Hamlen	18,000	1,670	7,100	10,900
34	Charles H. Proctor	18,000	1,670	7,100	10,900
36	Thomas P. Beal	27,000	3,363	14,300	12,700
	Cor. Newbury.				
42	Charles H. Proctor	16,000	1,384	6,900	9,100
44	Robert M. Baker *et al.* trs.	17,000	1,390	7,000	10,000
46	Frances E. Cunningham	18,000	1,420	7,800	10,200
48	James M. Rothwell	30,000	1,524	12,200	17,800
50	Ellen C. Drew *et al.*	18,500	1,484	11,900	6,600
	GOODWIN PLACE.				
1	Max Brown	4,300	697	1,400	2,900
2	T. Ray Blanchard	2,500	760	1,500	1,000
3	Samuel Hadler	2,800	661	1,300	1,500
4	Henry J. Danby *et al.*	2,800	760	1,500	1,300
5	Frank B. Webster	2,800	703	1,400	1,400
6	J. Weston Allen	2,900	703	1,400	1,500
7	George W. Whittier	3,200	653	1,300	1,900
	GRANBY STREET.				
25	Roman Catholic Archbishop	41,000	2,718	13,600	27,400
	GRENVILLE PLACE.				
3	Elizabeth F. Bowditch	8,300	1,035	5,700	2,600
5	Elizabeth F. Bowditch	9,000	1,459	6,500	2,500
7	Elizabeth F. Bowditch	9,000	1,459	6,500	2,500
9	Elizabeth F. Bowditch	9,000	1,459	6,500	2,500
11	Elizabeth F. Bowditch	9,000	1,455	6,500	2,500
13	Elizabeth F. Bowditch	9,100	1,448	6,500	2,600
15	Elizabeth F. Bowditch	9,200	1,459	6,600	2,600
17	Elizabeth F. Bowditch	9,800	1,459	8,000	1,800
2	Job E. Gaskin	5,700	729	4,000	1,700
4	Job E. Gaskin	5,500	692	3,800	1,700
6	Job E. Gaskin	5,500	693	3,800	1,700
8	George D. Moore	5,700	644	3,200	2,500
10	Philip F. Ripley	5,600	625	3,100	2,500
12	Philip F. Ripley	5,600	627	3,100	2,500
14	Philip F. Ripley	5,600	628	3,100	2,500
	GROVE STREET.				
r.	Mary Szathmary	400	806	400	
r.	Joseph F. Otis	500	982	500	
5	Bessie Oshry	13,500	1,600	4,800	8,700
7	Nathan L. Drooker *et al.*	16,000	1,902	5,200	10,800
9	Osher Bresnik	9,200	1,155	3,800	5,400

HENRY W. SAVAGE, Inc.
Boston, Brookline and Newton Real Estate

No.	Owner	Total	Sq. Ft.	Land	Building
11	Samuel Segal *et al.*	$12,300	1,600	$ 4,800	$ 7,500
13, 15	Aaron Krause	20,500	3,335	7,500	13,000
17	Fannie Berkowitz *et. al.*	6,000	840	2,500	3,500
29	Home Savings Bank	13,000	1,892	4,200	8,800
31	Myer Yanofsky	12,500	1,685	4,200	8,300
33	Bernard H. Winne	9,400	1,786	4,500	4,900
35	Sarah Welensky	14,000	1,700	4,300	9,700
37	New Eng. Deaconess Assoc.	6,300	1,235	3,700	2,600
39	Walter Brock *et al.* trs.	6,200	1,200	3,600	2,600
41	Francesco Ferrara *et al.*	8,000	1,149	3,500	4,500
43	Francesco Ferrara	7,800	1,100	3,300	4,500
45	Edward Sliney	13,000	1,276	5,700	7,300
	Cor. Revere.				
51	Samuel Rosenblum	10,000	894	3,600	6,400
53	Samuel Rosenblum	10,000	893	3,600	6,400
6	Fannie Vernon *et al.*	6,700	900	2,700	4,000
8	Max Cohen *et al.*	6,700	725	2,200	4,500
10	Clara Goldstein	8,500	1,013	3,000	5,500
12	Minnie Polito	8,500	1,017	3,100	5,400
14	Katie Berkowitz	7,000	800	2,400	4,600
16	Katie Berkowitz	6,700	800	2,400	4,300
18	Hyman Cooper *et al.*	7,000	800	2,400	4,600
20	Morris Levin	6,200	798	2,700	3,500
	Cor. Phillips.				
28	Max Cohen *et al.*	15,500	1,440	4,700	10,800
30, 32	Sadie R. Cohen	13,000	1,280	3,800	9,200
34	Sarah Rosen	13,000	1,280	3,800	9,200
38	Max H. Morse	14,500	2,224	5,000	9,500
40	Max H. Morse	14,500	2,230	5,000	9,500
42	Philippe B. Marcon	14,500	1,828	5,000	9,500
44	Louis Levenson	6,300	920	2,800	3,500
46	Francis B. W. Folsom *et. al.*	3,000	680	2,000	1,000
	GROVE PLACE.				
	City of Boston	2,400	1,617	2,400	
	HANCOCK STREET.				
3	William H. Ryan *et al.*	13,000	1,610	8,100	4,900
5	Eliza Sanborn	13,500	1,512	7,200	6,300
7	William H. Ryan *et al.*	13,000	1,436	6,800	6,200
9	Bessie Hoffman	21,700	2,175	10,400	11,300
11	Emma G. Lawler	9,000	1,382	6,600	2,400
13	Nora A. Jeffers	9,200	1,300	6,200	3,000
15	Charlotte C. Williams	9,900	1,463	6,900	3,000
17	Jacob Fottler	9,200	1,312	6,200	3,000
19	William H. Fuller	9,200	1,300	6,200	3,000

No.	Owner	Total	Sq. Ft.	Land	Building
21	John H. Sherburne	$ 9,300	1,319	$ 6,300	$ 3,000
23	Cora L. Rouillard	9,200	1,300	6,200	3,000
25	William A. Muller *et al.*	12,000	1,441	6,500	5,500
27	H. W. Baxter, Jr., *et al.* trs.	12,200	1,440	6,500	5,700
29	H. W. Baxter, Jr., *et al.* trs.	17,000	3,109	12,400	4,600
33	H. W. Baxter, Jr., *et al.* trs.	9,800	1,438	5,800	4,000
35	Daniel Shea *et al.*	11,000	1,502	6,000	5,000
37	Amos L. Allen	14,000	2,385	9,100	4,900
39	William F. Lowe	14,000	2,283	10,300	3,700
41	Agnes Russell	13,500	1,800	8,100	5,400
43	Agnes Russell	12,500	1,530	6,900	5,600
45	Jacob Fottler *et al.*	18,400	3,340	13,400	5,000
47, 49	Agnes Russell	25,900	3,980	15,900	10,000
51	Agnes Russell	25,000	3,240	13,000	12,000
53	Agnes J. Russell	13,100	1,551	8,100	5,000
57	Frank B. Roberts	30,000	1,690	13,500	16,500
	Cor. Myrtle.				
61	Mary C. Murphy	17,000	2,200	13,200	3,800
63	Thomas Riley	15,000	1,880	11,300	3,700
65	Thomas Riley	15,500	1,906	11,400	4,100
67	Harriet B. Stearns tr. *et al.*	18,000	1,845	11,000	7,000
69	Harriet B. Stearns tr. *et al.*	17,900	1,814	10,900	7,000
71	Michael P. Murphy	17,800	1,801	10,800	7,000
73	United Soc.Christ'n Endeavor	17,900	1,814	10,900	7,000
75	United Soc.Christ'n Endeavor	17,900	1,805	10,900	7,000
6	Maria Johnson	13,000	1,980	7,900	5,100
8	Alta R. K. Shapira	14,000	2,382	9,500	4,500
10	William F. Lowe	15,000	2,227	8,900	6,100
12	Flora E. Blaisdell	14,000	2,210	8,800	5,200
14	Clara Rosenfield *et. al.*	24,100	2,279	9,100	1,500
16	Sunnyside Day Nursery	15,500	2,385	9,500	6,000
18	Ester Whitman	18,800	2,297	9,200	9,600
20	Elizabeth M. Reed	12,500	2,430	9,700	2,800
22	Home for Aged Col. Wom.	14,300	2,418	9,700	4,600
24	Maria L. H. Learned	15,000	1,754	7,900	7,100
26	Nathaniel J. Rust	15,000	1,750	7,900	7,100
28	Maria L. H. Learned	15,000	1,750	7,900	7,100
30	Jacob Fottler *et al.*	17,600	2,460	10,600	7,000
32	Horace W. Baxter, Jr.	17,000	2,428	11,000	6,000
34	Horace W. Baxter, Jr.	17,000	2,415	10,900	6,100
36	Frederick Brooks	35,100	2,430	10,900	24,200
38	Alios Zilg	18,000	2,150	9,700	8,300
40	Boston Safe Dep. & T. Co. *et al.*	18,000	2,350	10,600	7,400
	Cor. Derne.				

HANCOCK AVENUE.

(Included in State House Grounds)

HENRY W. SAVAGE, Inc.

Boston, Brookline and Newton Real Estate

McLAUTHLIN ELEVATORS FOR ANY CAPACITY AND SERVICE
ELEVATOR REPAIRS, PARTS AND FIXTURES
TEL. RICHMOND 163
SEE INSERT PRECEEDING WARD 7
120 FULTON ST, BOSTON

HEREFORD STREET.

No.	Owner	Total	Sq. Ft.	Land	Building
7	Hasket Derby	$ 17,000	1,735	$ 8,200	$ 8,800
9	Leverett S. Tuckerman hrs.	16,000	1,735	8,700	7,300
11	Elizabeth Hurd *et al.*	18,500	1,774	9,300	9,200
13	Caroline L. Walter	15,000	1,350	7,400	7,600
15	Edward B. Bayley	15,500	1,350	6,800	8,700
17	Maria A. D. Johnson	15,000	1,350	6,400	8,600
27	Alice C. Bosson	18,000	1,557	7,800	10,200
29	Anna P. Bellows	16,500	1,557	7,800	8,700
31	George H. Davenport	19,000	1,592	9,600	9,400
45	Charles J. Lynch	17,000	2,049	8,700	8,300
47	Edith C. Burroughs	15,500	2,004	8,000	7,500
49	Thomas Hunt	15,500	2,004	8,000	7,500
51	Helen E. Soutter	15,500	2,004	8,000	7,500
53	Helen E. Soutter **Cor. Newbury.**	16,500	2,029	8,500	8,000
14	Elizabeth B. Freeman	20,000	1,265	7,600	12,400
16	Gertrude H. Wells	14,500	1,265	6,600	7,900
18	Louise G. Craigin	15,000	1,265	6,300	8,700
20	Jane W. Cheever **Cor. Marlborough.**	26,500	2,365	15,400	11,100
32	Cornelia A. Clark **Cor. Commonwealth Avenue.**	170,000	5,602	84,000	86,000
40	Jane W. Sargent	76,000	4,357	43,600	32,400
46	H. Walter Roby	20,000	1,459	6,900	13,100
48	Mary E. Belanger	13,200	1,192	5,400	7,800
50	Lavina F. B. Pitcher *et al.*	13,200	1,192	5,400	7,800
52	Anna G. Whittemore **Cor. Newbury.**	28,000	2,801	13,300	14,700

IPSWICH STREET.

30	Geo. E. Cabot *et al.* trs. **Cor. Boylston.**	155,000	17,785	48,900	106,100
17	William B. Rice hrs.	28,000	8,105	16,200	11,800
145	Percival W. Clement **Cor. Lansdowne.**	166,000	34,161	51,000	115,000
175	Fenway Garage Co.	230,000	67,358	74,100	155,900
Lot 1	Moses Williams *et al.* trs.	4,600	3,075	4,600	
Lot 2	Moses Williams *et al.* trs.	4,600	3,075	4,600	
Lot 3	John H. Storer	4,600	3,075	4,600	
Lot 4	John H. Storer	4,600	3,075	4,600	
Lot 5	John H. Storer	4,600	3,075	4,600	
Lot 6	John H. Storer	4,600	3,071	4,600	
Lot 7	John H. Storer	11,700	5,852	11,700	

HANOVER TRUST CO.
MOST CONVENIENT BANK TO DO BUSINESS WITH
COR. WASHINGTON AND WATER STREETS BOSTON

IRVING STREET.

No.	Owner	Total	Sq. Ft.	Land	Building
13	Ida L. Kaplan	$ 9,400	1,133	$ 3,400	$ 6,000
15	Dianh Adis	7,300	800	2,800	4,500
17	Rosie Gamarnick	19,000	2,412	7,200	11,800
23	Annie Greenburg	16,500	1,793	6,700	9,800
	Cor. Phillips.				
31, 33	Frank W. Jennings	29,500	3,153	11,000	18,500
39	Lewis G. Smith	8,500	965	3,400	5,100
41	Nina R. Cutter	8,000	953	3,200	4,800
43	Farrar Cobb *et al.* trs.	8,500	1,093	3,500	5,000
45	Schofield-Campbell Co., Inc.	10,000	1,082	3,500	6,500
14	Austin B. Comman	11,600	1,110	3,600	8,000
16	J. Fred Hussey	5,800	770	2,500	3,300
18	Annie Gordon	6,000	897	2,700	3,300
22	Max Abend	7,300	816	2,400	4,900
24	Theresa Rosenstein	6,600	990	3,000	3,600
26	Harris Rubin	6,700	961	3,100	3,600
28	Jos. L. Hermanson tr.	4,500	650	2,100	2,400
30	John W. Williams	4,800	650	2,300	2,500
32	Ira Litchfield hrs.	5,000	695	2,400	2,600
34	Ira Litchfield hrs.	5,000	695	2,300	2,700
36	Arthur W. Haines *et al.* excrs.	6,000	708	2,500	3,500
38	Ellen L. Humphrey *et al.*	3,700	639	1,900	1,800
40	Dominic Bartolomay *et al.*	4,300	626	2,000	2,300
42	John I. Fitzgerald	3,800	480	1,600	2,200
44	William F. Humphrey *et al.* trs.	3,200	485	1,600	1,600
46, 48	Anny Sher	10,600	1,400	4,600	6,000
52, 54	Daniel J. Kelly	12,000	1,494	4,900	7,100

IVY STREET.

1	Lois D. McCobb	17,000	3,708	6,500	10,500
1A	Alice M. Hopkins	20,000	2,416	4,800	15,200
3	Nona Pelham	12,500	2,262	4,500	8,000
5	Edward W. Fuller	12,500	2,461	4,500	8,000
7	Isabelle B. Woods	12,500	2,463	4,500	8,000
9	Horatio W. Heath	12,500	2,469	4,500	8,000
11	Helen DeForest Stodder	12,500	2,462	4,500	8,000
13	William A. Elliott	12,500	2,468	4,500	8,000
15	George F. French	12,500	2,468	4,500	8,000
17	John Faust T. T.	12,500	2,460	4,500	8,000
	Cor. Audubon.				
	John C. Cobb *et al.* trs.	10,500	5,230	10,500	
Pt. Lot G	John C. Cobb *et al.* trs.	9,700	5,526	9,700	
29	Susan C. McCollom	10,000	2,531	4,300	5,700
31	Joseph B. Spiller	10,000	2,529	4,300	5,700

HENRY W. SAVAGE, Inc.
Boston, Brookline and Newton Real Estate

No.	Owner	Total	Sq. Ft.	Land	Building
33	E. Fred Aldrich tr.	$ 10,000	2,530	$ 4,300	$ 5,700
35	Ruth H. Tompson	10,000	2,534	4,300	5,700
37	Catherine L. Barron hrs.	10,000	2,531	4,300	5,700
39	Mabel Harvey	10,000	2,527	4,300	5,700
41	Charles H. Fiske *et al.* trs.	10,000	2,540	4,300	5,700
43	Arthur I. Grossman	10,000	2,540	4,300	5,700
45	E. Fred Aldrich tr.	10,000	2,540	4,300	5,700
47	Ellen Childs	10,000	2,540	4,300	5,700
	Margaret J. Stout **Cor. St. Mary's.**	36,000	5,886	8,800	27,200
2	Robert F. Sanderson **Cor. Arundel.**	25,000	3,071	7,700	17,300
6	Frank F. Stanley *et al.* trs.	77,000	10,855	21,700	55,300
Lot 3	Frank F. Stanley *et al.* trs.	9,600	5,460	9,600	
Lot 4	Frank F. Stanley *et al.* trs.	9,600	5,460	9,600	
Lot 5	Frank F. Stanley *et al.* trs.	9,600	5,460	9,600	
Lot 6	Frank F. Stanley *et al.* trs.	9,600	5,460	9,600	
22	Frank F. Stanley *et al.* trs.	36,000	5,460	9,600	26,400
24	Frank F. Stanley *et al.* trs.	36,000	5,460	9,600	26,400
30, 34	John Faust T. T.	34,000	5,270	9,200	24,800
38	Marie A. Yunggelauer	17,500	2,634	4,700	12,800
40	Celia Shapira	18,000	2,635	4,700	13,300
42	Sarah Gordon	34,000	5,269	9,200	24,800
44	Lillie I. Knowlton	31,000	5,269	9,200	21,800
48	Samuel Spector *et al.* trs.	30,000	5,269	9,200	20,800
52	Frank F. Stanley *et al.* trs.	34,000	5,269	9,200	24,800
	JEFFERSON STREET.				
11	Sydney F. Squires	5,500	998	3,500	2,000
9	Micah Cutler hrs.	5,000	988	3,500	1,500
7	Florence Loudon	4,500	994	3,500	1,000
5	H. B. Mackintosh tr.	5,000	994	4,000	1,000
1	Sarah B. Ackerman *et al.* hrs.	7,000	995	6,000	1,000
	JERSEY STREET.				
	George W. Johnston *et. al*	13,500	9,000	13,500	
25, 29	George J. Wilson	17,500	10,030	12,500	5,000
108	Joseph F. Rudnick	40,000	5,691	8,500	31,500
112	Joseph F. Rudnick **Cor. Queensberry.**	36,000	5,353	6,400	29,600
111	Joseph F. Rudnick	40,000	5,689	8,500	31,500
107	Joseph F. Rudnick	36,000	5,356	6,400	29,600
	Harcourt Amory *et. al.* **Cor. Audubon Rd.**	145,000	12 604	145,000	
24	Jos. J. Lannin *et al.* **Cor. Brookline Avenue.**	415,000	330,000	247,500	167,500
	Geo. B. James *et al.* trs. **Cor. Boylston.**	121,800	135,317	121,800	

Newton REAL ESTATE in this section may be referred to Local office. :: :: HENDERSON & ROSS 630 Commonwealth Ave., Newton 148 State Street, Boston

JOY STREET.

No.	Owner	Total	Sq. Ft.	Land	Building
	Cor. Beacon.				
	David Nevins hrs.	$312,000	6,200	$112,000	$200,000
1	Episcopal Church Asso.	45,000	4,460	31,300	13,700
2	Frederick Nichols	38,500	3,750	26,300	12,200
3	Twentieth Century Club	37,500	3,450	24,100	13,400
4	Joseph Lee	38,500	3,654	26,500	12,000
5	Anna P. Rogers	43,000	4,288	32,000	11,000
8	George A. Brooks *et al.*	10,000	1,300	7,100	2,900
10	George A. Brooks *et al.*	13,500	1,331	9,300	4,200
	Cor. Pinckney.				
12	John C. Brooks	12,800	1,250	7,500	5,300
14	Henry W. Hart *et al.* trs.	10,500	1,300	7,200	3,300
16	Joshua Bennett hrs.	10,500	1,278	7,000	3,500
18	Francis C. Welch tr.	9,200	1,168	6,400	2,800
20	Lyman Gibbs	9,500	1,216	6,700	2,800
22	Lyman Gibbs	9,500	1,216	6,700	2,800
24, 24A	Louise E. Boyden *et al.*	12,500	920	7,300	5,200
	Cor. Myrtle.				
r. 36	Joshua Bennett hrs.	6,800	2,714	3,400	3,400
36A	Geo. H. Tinkham tr.	10,500	2,370	7,100	3,400
38, 42	Jas. M. Beebe *et al.* trs.	28,000	5,800	13,100	14,900
44	Abraham Shapira tr.	25,500	2,583	8,400	17,100
	City of Boston	10,400	1,938	6,200	4,200
48, 50A	Louis Segal	8,900	1,015	4,100	4,800
52	Ewen A. Clarke	20,000	4,036	8,500	11,500
	City of Boston	190,000	26,688	80,000	110,000
70, 72	Ainsworth Cutler	29,000	3,068	10,200	18,800
	Belknap Place.				
	City of Boston	45,000	6,100	15,300	29,700
80, 82	John G. Membrino *et al.* trs.	9,000	1,469	4,400	4,600
	1, 2, 3 Hoyt Place.				
84	City of Boston	9,000	900	3,600	5,400
6	Lydia L. Cummings	78,900	6,891	68,900	10,000
	Cor. Mt. Vernon.				
9	Henry S. Ruggles	8,500	1,233	6,200	2,300
11	Edwin H. Abbott tr.	8,000	1,258	6,300	1,700
11½	Emily J. Frye	11,500	1,270	6,700	4,800
15	Mary A. Winslow	14,500	1,932	9,200	5,300
17	Montgomery Rollins	11,300	1,850	8,300	3,000
19	Agnes McGaw	16,300	2,181	9,800	6,500
21	Leontine Ebaun	13,000	1,820	9,100	3,900
23	Carl A. Edstrom *et al.*	13,000	2,244	11,200	1,800
37	Rubin Finkelstein	15,500	1,917	5,800	9,700
41	Ida Hurvitz	11,000	1,302	3,900	7,100
43	Ida Hurvitz	11,000	1,303	3,900	7,100

No.	Owner	Total	Sq. Ft.	Land	Building
45	Celia Vitkin	$ 8,700	1,060	$ 3,200	$5,500
47	Celia Vitkin	8,600	1,040	3,100	5,500
51	Daniel Shea *et al.*	7,000	988	3,000	4,000
53	H. W. Baxter, Jr., *et al.* trs.	7,000	991	3,000	4,000
55	H. W. Baxter, Jr., *et al.* trs.	13,000	1,588	4,400	8,600
59	H. W. Baxter, Jr., *et al.* trs.	3,900	720	1,900	2,000
61	H. W. Baxter, Jr., *et al.* trs.	3,800	640	1,800	2,000
63	Rachel Yanofsky	7,400	875	2,400	5,000
67,67A	Fannie Jacobs	7,000	873	2,400	4,600
69	William J. Rounds	3,800	810	2,800	1,000
71	Alice R. Carlton	3,400	675	2,400	1,000
73, 75	Alice R. Carlton	3,700	814	2,600	1,100
77	Nora A. Jeffers	3,200	824	2,700	500
79	Nellie H. Sherley	5,700	824	2,900	2,800
	JOY PLACE.				
	Little, Brown & Co., Inc.	20,000	840	10,100	9,900
	City of Boston	10,000	840	8,400	1,600
	KESWICK STREET.				
5	Isabel G. Ferry	12,500	2,128	4,300	8,200
7	Leander Sprague hrs.	12,500	2,174	4,300	8,200
9	Boston S. D. & T. Co. trs.	12,500	2,166	4,300	8,200
11	Selma W. Eiseman	12,500	2,169	4,300	8,200
15	Mary E. Bell	12,500	2,176	4 300	8,200
17	Edith K. Walker	13,500	2,208	5,000	8,500
6	Lucinda E. Shaw	13,500	2,672	5,300	8,200
8	Emma B. Murdock *et al.*	12,600	2,608	4,600	8,000
10	Abby H. Chamberlin	12,600	2,607	4,600	8,000
12	Ada M. Jones	12,600	2,600	4,600	8,000
14	Eva G. Tupper	12,600	2,610	4,600	8,000
16	Josephine Shepard **Cor. Audubon.**	13,500	2,656	5,300	8,200
	KIRKLAND STREET.				
1	Freeman J. Doe hrs.	1,800	576	600	1,200
3	C. Alphonso Damon hrs.	1,800	576	600	1,200
5	Ephraim Lissner hrs.	1,800	576	600	1,200
7	Tilli Dessauer	1,800	578	600	1,200
9	Nicola Falcione *et al.*	1,800	574	600	1,200
11	Pasquale Stanziani	1,800	576	600	1,200
13	C. Alphonso Damon hrs.	1,800	575	600	1,200
15	Zelda Greenhood	1,800	576	600	1,200
17	Zelda Greenhood	2,100	576	600	1,500

T. DENNIE BOARDMAN
REGINALD BOARDMAN
RICHARD deB. BOARDMAN
REAL ESTATE AND MORTGAGES
CARE AND MANAGEMENT OF ESTATES
MAIN 1792
MAIN 1800
AMES BUILDING, BOSTON

No.	Owner	Total	Sq. Ft.	Land	Building
19	Timothy F. Daly	$ 1,800	576	$ 600	$ 1,200
21	Ephraim Lissner hrs.	1,800	576	600	1,200
23	Nichola Di Nozzi	2,600	576	600	2,000
25	Elizabeth Simmons	1,800	576	600	1,200
27	Leonardo De Cicco	2,600	576	600	2,000
29	Benjamin H. Greenhood	2,100	568	600	1,500
31	Evelyn M. Dally tr.	1,800	576	600	1,200
33	William A. Matthews	1,800	551	600	1,200
35	Annie Spiro	1,100	498	500	600
10	Jacob Orenstein	2,500	671	800	1,700
12	Antonio Maiocco	3,500	691	900	2,600
14	Ella Laureano	3,500	685	900	2,600
16	Matilda Mitchell *et al.*	2,100	691	900	1,200
18	Annie M. Kelley	2,100	694	900	1,200
20	Elliot Stoddard	2,700	698	900	1,800
22	Zelda Greenhood	2,200	698	900	1,300
24	Eliot Stoddard	2,700	692	900	1,800
26	Giatano Di Giovanni	2,700	690	900	1,800
28	Domenico di Sciullo	2,900	683	900	2,000
30	Domenico di Sciullo	2,700	714	900	1,800
32	Benedette Milano hrs.	2,300	711	900	1,400
34	Carmine Campaglia	2,300	720	900	1,400
36	Charles H. Dodge	2,500	715	900	1,600
38	Mary D. Tucker	2,000	618	800	1,200
40	Mary D. Tucker	2,000	614	800	1,200
42	Hannbal Ferrari	2,000	647	800	1,200
44	Annie Zax	2,000	601	800	1,200
46	City of Boston T. T.	600	320	600	
	KNOX STREET.				
9	Geo. S. Winslow *et al.* trs.	3,700	750	1,900	1,800
11	Geo. S. Winslow *et al.* trs.	3,600	802	1,800	1,800
13	Geo. S. Winslow *et al.* trs.	3,400	949	2,100	1,300
	LANSDOWNE STREET.				
27	Mabel H. Harris	78,000	22,764	27,300	50,700
	Charles G. Weld hrs.	4,300	3,570	4,300	
41	May L. Gaston	15,000	2,975	3,000	12,000
	Eleanor Saltonstall	3,600	2,975	3,600	
	Warren B. P. Weeks	3,600	2,975	3,600	
	Peter C. Brooks	4,800	4,000	4,800	
55	Boston Garage Co.	112,000	36,606	43,900	68,100

WILLIAM E. McCOY & CO., REAL ESTATE AND INSURANCE
OFFICES: 451 Old South Bldg., Boston; 1345 Beacon Street, Brookline

LAWTON STREET.

No.	Owner	Total	Sq. Ft.	Land	Building
17	Chas. E. Cotting *et al.* trs.	$65,000	11,721	$17,600	$47,400

LIME STREET.

5	Frederick H. Capper	4,500	472	1,600	2,900
9	Mary E. Church	3,700	1,053	3,700	
11	Matthew Hale *et al.* trs.	3,700	1,045	3,700	
21	Florence S. Olmstead	11,500	878	3,100	8,400
23	Lucic A. Chandler	11,500	906	3,200	8,300
25	John G. Palfrey *et al.* trs.	20,000	1,818	6,400	13,600
31	John G. Palfrey *et al.* trs.	18,500	1,810	3,600	13,600
4, 6	Joseph Lee	9,500	1,360	4,100	5,400
8, 10	Joseph Lee	9,500	1,360	4,100	5,400
14	J. Murray Forbes	11,000	2,720	8,200	2,800
16	Richard B. Platt	6,500	1,360	4,100	2,400
20	Mary A. Mullowney	9,600	2,720	8,800	800
30	Walter A. Green	26,000	2,719	9,500	16,500
	1, 7 Lime Street Place.				
32	Antoinette C. Burgess	15,000	1,235	4,300	10,700
34	Laura M. Knox	13,500	1,230	4,300	9,200
36	Fred'k S. Converse	17,000	1,500	5,200	11,800
38	William C. Murdock	14,500	1,309	6,200	8,300

LINDALL PLACE.

Cor. Brimmer.

1	George V. Leverett *et al.* trs.	3,000	1,065	2,100	900
3	Jacob Szathmary *et al.*	3,000	1,533	2,300	700
	Boston Elevated Ry. Co.	13,000	4,679	7,000	6,000
13	Alta Davidson	1,300	1,033	1,000	300
15	Elias Levy	1,200	480	700	500
8	Jacob Szathmary *et al.*	2,400	1,122	1,700	700
10	Elizabeth T. Cleaveland *et al.* trs.	2,700	1,122	1,700	1,000
12	Morris Camberg	3,400	1,156	1,700	1,700
14	Jacob Szathmary *et al.*	2,200	906	1,400	800

LOUISBURG SQUARE.

Cor. Mt. Vernon.

1	Marion Russell	28,000	2,578	15,500	12,500
3	Horace Morison	20,000	2,371	10,100	9,900
5	Lucy G. Wadsworth *et al.* trs.	14,000	1,845	7,400	6,600
7	Arthur Reed *et al.* trs.	15,000	2,088	8,300	6,700

HANOVER TRUST CO.
MOST CONVENIENT BANK TO DO BUSINESS WITH
COR. WASHINGTON AND WATER STREETS BOSTON

No.	Owner	Total	Sq. Ft.	Land	Building
9	Hervey E. Wetzel	$19,000	2,030	$ 8,100	$10,900
11	Hobart W. Winkley	15,000	1,922	7,700	7,300
13	Doris R. Foote	20,000	1,963	7,900	12,100
15, 19	Society of St. Margaret	66,000	5,846	29,300	36,700
	Cor. Pinckney.				

	Cor. Mt. Vernon.				
2	Trs. of Boston University	27,000	2,378	13,400	13 600
4	J. Theodore Heard hrs.	14,500	1,536	6,300	8,200
6	Joseph Bassett	14,500	1,558	6,300	8,200
8	Ethie B. Prouty	19,000	2,362	9,400	9,600
10	Frances B. Bradlee	15,000	2,362	9,400	5,600
12	James Reed	15,000	2,257	9,000	6,000
14	Susan Minns	15,000	2,362	9,400	5,600
16	Laurence Minot *et al.*	16,500	2,362	9,400	7,100
18	Roselle Wyllys	15,000	2,257	9,000	6,000
20	J. Theodore Heard hrs.	18,500	2,316	9,300	9,200
22	Mary G. Quinn	19,500	2,467	12,300	7,200
	Cor. Pinckney.				
	City of Boston	43,000	10,800	43,000	

LYNDEBORO PLACE.

1	Mary V. Donovan	3,500	696	1,700	1,800
2	Mary V. Donovan	2,300	498	1,200	1,100
3	Mary V. Donovan	2,200	500	1,100	1,100
4	Emilie B. Pfaff	2,700	680	1,400	1,300

MAHAN PLACE.

2	Sarah J. Maxim	1,900	546	1,600	300
3	Sarah J. Maxim	2,000	575	1,700	300
4	Harlan P. Whitcomb hrs.	3,000	737	2,200	800
5	Harlan P. Whitcomb hrs.	3,100	768	2,300	800
6	Harlan P. Whitcomb hrs.	3,300	835	2,500	800

MAITLAND STREET.

8	Francis C. Welch *et al.* trs.	16,000	4,125	4,000	12,000
3	Somerset Garage Co.	33,000	17,103	13,700	19,300
r.	Emily E. Sears hrs.	300	676	300	

HENRY W. SAVAGE, Inc.
Boston, Brookline and Newton Real Estate

CHARLES E. LOUD, *Insurance of All Kinds*
HARRY N. BELT, Manager Insurance Dept.
75 STATE STREET

MALCOLM STREET.

No.	Owner	Total	Sq. Ft.	Land	Building
	Cor. Pinckney.				
50	Theodore H. Tyndale	$ 3,400	778	$ 1,400	$ 2,000
48	Theodore H. Tyndale	3,400	778	1,400	2,000
46	Wm. D. Sohier *et al.* trs.	3,400	765	1,300	2,100
44	Wm. D. Sohier *et al.* trs.	3,400	785	1,400	2,000
38	Rebecca R. Joslin	1,700	700	1,200	500
36	Rebecca R. Joslin	2,100	657	1,100	1,000
34	Joseph S. Hart	1,800	600	1,000	800
32	Joseph S. Hart	2,400	674	1,200	1,200
	Cor. Mt. Vernon.				
	Cor. Pinckney.				
15	Geo. G. Smith	1,100	599	1,100	

MARLBOROUGH STREET.

1	Ella L. Cabot	36,500	2,800	18,200	18,300
3	Philip Cabot	20,000	1,904	11,400	8,600
5	Aimée Sargent	17,000	1,792	10,800	6,200
7	Anne W. Seaver	19,000	1,904	11,400	7,600
9	Edward A. Kelly hrs.	24,000	2,128	12,800	11,200
11	Frederic C. Cobb	24,000	2,128	12,800	11,200
13	Caroline M. Amory	25.000	2,128	12,800	12,200
15	Mary Bacon	23,000	2,016	12,100	10,900
17	Samuel G. King	27,000	2,576	15,500	11,500
19	Susan R. Chapin	34,000	2,800	16,800	17,200
21	Eleanor M. Winsor	83,000	6,272	37,600	45,400
25	L. Deletang Ebann	34,000	3,136	18,800	15,200
27	Homer B. Richardson	34,000	3,136	18,800	15,200
29	John Dane	31,000	2,800	16,800	14,200
31	Frances E. Wildes hrs.	31,000	2,800	16,800	14,200
33	S. Parker Bremer	45,000	3,136	18,800	26,200
35	Thacher Loring	26,000	2,240	13,400	12,600
37	Alfred Bowditch tr.	21,000	2,128	12,800	8,200
39	Almia Dodge hrs.	21,000	2,128	12,800	8,200
41	Joseph G. Minot	24,000	2,220	14,000	10,000
	(*Berkeley Street.*)				
53	Emma G. Lane	90,000	4,940	42,000	48,000
57	Charles R. Codman	35,000	2,800	16,100	18,900
59	Anna L. Codman	31,500	2,800	15,400	16,100
61	Elizabeth T. Luce	31,500	2,800	15,400	16,100
63	Rudolph Weld	30,500	2,800	15,400	15,100
65	Edith W. Dexter	37,000	2,800	15,400	21,600
67	Edith W. Dexter	37,500	2,800	15,400	22,100

FRED'K O. WOODRUFF
BUSINESS PROPERTY BROKER 95 MILK STREET

FRED'K O. WOODRUFF
BUSINESS PROPERTY BROKER 95 MILK STREET

No.	Owner	Total	Sq. Ft.	Land	Building
71	Joseph P. Clark	$21,000	2,244	$12,300	$ 8,700
73	Francis J. Keaney	21,000	2,251	12,300	8,700
75	Martha R. Bayley	25,000	2,800	15,400	9,600
77	Richard S. Dow	25,000	2,807	15,400	9,600
79	Lucretia R. Reynolds	28,000	2,809	15,400	12,600
81	John L. Bremer	25,000	2,809	15,400	9,600
83	Katherine Stanton	23,000	2,254	12,300	10,700
85	George H. Mifflin	23,000	2,246	12,300	10,700
87	Hugh Cabot	23,000	2,242	12,300	10,700
89	William N. Bullard	23,500	2,072	11,400	12,100
	(Clarendon Street.)				
103	Mary D. Richards	26,000	2,800	15,500	10,500
105	Emily E. Jeffries	25,500	2,781	15,500	10,000
107	Miss Lee's School	66,000	2,781	15,500	50,500
109	Marcia D. Demmon	30,000	2,781	15,500	14,500
111	Josephine L. Barnes	32,000	2,800	15,500	16,500
113	Mary W. Davis	26,500	2,800	15,500	11,000
115	Arthur B. Silsbee *et al.*	27,000	2,800	15,500	11,500
117	Charles S. Clark *et al.* trs.	25,000	2,800	15,500	9,500
119	Julia H. Crocker	27,000	2,744	15,000	12,000
121	Helen E. Cary hrs.	31,000	2,688	14,800	16,200
123	Edward C. Johnson	31,000	2,688	14,800	16,200
125	Harry F. Hamilton	31,000	2,688	14,800	16,200
127	Susan E. Garfield	31,000	2,688	14,800	16,200
129	Edward C. Briggs	31,000	2,688	14,800	16,200
131	Henry Endicott	38,500	3,360	18,500	20,000
133	Flora Gray	40,500	3,360	18,500	22,000
135	Elizabeth P. Shattuck	65,000	4,032	26,200	38,800
	(Dartmouth Street.)				
163	Ellen Endicott	65,000	5,569	41,800	23,200
167	Robert H. Gardiner tr.	33,000	3,024	16,600	16,400
169	Eliza H. Cabot	34,000	3,024	16,600	17,400
171	A. Lawrence Lowell	41,500	2,912	16,000	25,500
173	Charles F. Morse	38,000	2,688	14,800	23,200
175	Harry H. Thorndike	37,000	2,800	15,400	21,600
177	Wm. A. Gaston *et al.*	30,000	2,800	15,400	14,600
179	Annie N. Curtis	35,000	2,688	14,800	20,200
181	John L. Thorndike	42,000	2,912	16,000	26,000
183	Henry Wheeler	52,000	3,584	19,700	32,300
185	Annie C. Grew	48,000	3,360	18,500	29,500
189	Henrietta W. Porter	49,000	3,024	16,600	32,400
191	Henry G. Brooks *et al.* trs.	46,000	3,584	19,700	26,300

WILLIAM P. NATALE
Will Buy or Trade Real Estate. 131 STATE ST.

T. DENNIE BOARDMAN
REGINALD BOARDMAN
RICHARD deB. BOARDMAN
REAL ESTATE AND MORTGAGES
CARE AND MANAGEMENT OF ESTATES
MAIN 1792
MAIN 1800
AMES BUILDING, BOSTON

No.	Owner	Total	Sq. Ft.	Land	Building
193	Ellen C. Sampson	$35,000	2,688	$14,800	$20,200
195	Alice D. Chandler	35,000	2,688	14,800	20,200
197	Lawrence Curtis	29,000	2,688	14,800	14,200
199	Arthur M. Little Cor. Exeter.	93,000	3,360	28,500	64,500
	(Exeter Street.)				
225	John O. Sumner	23,000	1,932	10,600	12,400
227	Charles S. Minot hrs.	22,000	1,932	10,600	11,400
229	Anita M. Linzee	23,000	1,932	10,600	12,400
231	Mabel W. Thompson	22,500	1,932	10,600	11,900
233	Susan C. Amory	19,000	1,871	10,300	8,700
235	Margaret P. Osgood	19,000	1,871	10,300	8,700
237	Darwin E. Ware hrs.	19,000	1,865	10,300	8,700
239	Charles S. Rackeman	19,000	1,865	10,300	8,700
241	New Eng. Trust Co. trs.	32,000	2,613	14,400	17,600
245	Chas. S. Rackeman *et al.* trs.	50,000	3,360	18,500	31,500
247	Jane Dexter	46,000	3,360	18,500	27,500
249	Otis Norcross	33,000	2,744	15,100	17,900
251	Francis H. Appleton	43,000	2,968	16,300	26,700
253	Helen R. Curtis	45,000	3,225	17,700	27,300
255	Marion R. Townsend	41,000	2,688	14,800	26,200
257	Susan P. Battelle hrs.	38,000	2,688	14,800	23,200
259	Olivia A. White	43,000	2,632	14,800	28,200
261	Mabel B. Warren	56,000	2,912	16,000	40,000
275	Maud E. Appleton	35,500	2,464	13,500	22,000
277	Ellen Loring *et al.*	35,000	2,688	14,800	20,200
279	Walter G. Chase	28,000	2,688	15,500	12,500
	(Fairfield Street.)				
285	Henrietta M. Reed hrs.	25,000	2,912	16,000	9,000
287	Katherine W. Stackpole	20,500	2,240	12,300	8,200
289	Edith S. Parker	20,500	2,240	12,300	8,200
291	Charles P. Beebe	40,000	2,800	15,400	24,600
293	Mary A. Winslow	20,000	2,016	11,100	8,900
295	Elizabeth G. Amory	22,000	1,904	10,500	11,500
297	Elizabeth P. Cabot	19,000	2,016	11,100	7,900
299	Elizabeth H. Jackson	23,500	2,688	14,800	8,700
301	Francis R. Jones	23,500	2,632	14,500	9,000
303	Alberta S. Binney	21,000	2,352	12,900	8,100
309	J. Sumner Draper	17,000	2,016	11,100	5,900
311	Preston Player	17,000	2,016	11,100	5,900
313	B. Devereaux Barker	17,000	2,016	11,100	5,900
315	Francis C. Murphy	17,000	2,016	11,100	5,900
317	Julie M. Dolan	22,000	2,464	13,500	8,500

CHARLES E. LOUD, *Care of Estates*
Real Estate, Mortgages, Insurance
75 STATE STREET

No.	Owner	Total	Sq. Ft.	Land	Building
319	Mary E. C. Hayes	$29,000	2,912	$16,000	$13,000
321	William R. Driver	23,500	2,492	13,700	9,800
323	John W. Morss	23,000	2,537	14,000	9,000
	(Gloucester Street.)				
337	Mary C. S. May	20,500	2,576	13,500	7,000
339	Mary C. S. May	23,000	2,576	13,500	9,500
341	Susan M. L. Wales *et al.* dev.	20,000	2,576	13,500	6,500
343	Elizabeth B. Merritt	20,500	2,576	13,500	7,000
345	John Woodbury	22,000	2,576	13,500	8,500
347	First Church in Boston	20,500	2,240	11,800	8,700
349	Mary V. Iasigi	22,000	2,576	13,500	8,500
351	Henry W. Cunningham	22,000	2,576	13,500	8,500
353	Edward C. Johnson	22,000	2,576	13,500	8,500
355	Alice W. De Normandie	23,500	2,576	13,500	10,000
357	Alice W. De Normandie	23,000	2,576	13,500	9,500
	(Hereford Street.)				
363	Frank S. Sherburne hrs.	30,000	2,492	15,600	14,400
365	Lucy B. Stone	43,000	2,866	15,000	28,000
369	Francis C. Welch tr.	20,000	2,576	13,500	6,500
371	Elliott Russell hrs. *et al.*	20,000	2,576	13,500	6,500
373	John B. E. Wheeler	20,000	2,576	13,500	6,500
375	Elizabeth Norton *et al.*	20,000	2,576	13,500	6,500
377	Hannah T. Osgood	22,000	2,576	13,500	8,500
379	Robert H. Gardiner tr.	22,000	2,576	13,500	8,500
381	Annie M. Calef	20,000	2,576	13,500	6,500
383	Mt. Vernon Cong. Society	20,000	2,576	13,500	6,500
385	Mary E. Clark hrs.	20,000	2,576	13,500	6,500
387	Emily L. Dexter	20,000	2,576	13,500	6,500
389	Sarah L. Huntington	20,000	2,576	13,500	6,500
391	Sarah D. Mason	19,000	2,576	13,500	5,500
393	Emily B. Fall	27,500	2,464	12,900	14,600
395	Clara R. Frothingham	27,500	2,464	12,900	14,600
397	John S. Bleakie hrs.	27,500	2,464	12,900	14,600
399	Merriam W. Rollins	21,000	2,240	11,800	9,200
401	John H. Powers	47,000	4,032	21,200	25,800
403	Mary Murphy	26,500	2,688	14,100	12,400
405	Wm. N. Ambler	45,500	3,024	15,900	29,600
407	Philip M. Reynolds	45,500	3,024	15,900	29,600
409	Charles W. Rowell	83,000	5,824	32,000	51,000
411	Charles W. Rowell	74,000	3,136	37,600	36,400
	Cor. Massachusetts Ave.				
421	Leslie C. Wead *et al.*	56,000	2,291	28,600	27,400
423	Leslie C. Wead *et al.*	24,500	1,896	10,500	14,000
425	Cora M. Hatheway	20,000	1,896	8,000	12,000

POOLE AND BIGELOW 70 KILBY ST.
INVESTMENT AND RESIDENTIAL TEL. 680
PROPERTIES FOR SALE

No.	Owner	Total	Sq. Ft.	Land	Building
427	Maude L. G. Everett	$19,200	1,800	$ 7,200	$12,000
429	George Lewis *et al.* trs.	16,200	1,800	7,200	9,000
431	Marion Bentinck-Smith	25,000	2,666	10,000	15,000
433	Mary A. Southwick	22,000	2,721	9,500	12,500
435	Samuel H. Hudson	22,000	2,708	9,500	12,500
437	Mary L. Smith	20,000	2,602	9,000	11,000
439	George Lewis *et al.* trs.	21,500	2,464	8,500	13,000
441	Daniel B. Hallett	20,000	2,333	8,200	11,800
443	Mary A. Frothingham	18,400	2,248	7,900	10,500
445	Henry A. Clapp hrs.	19,500	2,216	7,800	11,700
447	Francis J. Parker hrs.	16,500	2,121	7,400	9,100
449	Mary C. Colby	17,000	2,155	7,500	9,500
451	Nathalie G. Appleton	15,800	2,076	7,300	8,500
453	Alice H. Towle	15,500	2,004	7,000	8,500
455	Helen C. Nye	15,300	1,954	6,800	8,500
457	Elsie B. Taylor	17,000	2,175	8,200	8,800
459	Harriet P. Hayden	20,000	1,249	6,200	13,800
	(*Charlesgate East.*)				
	(*Arlington Street.*)				
2	Eliza P. Wetherald	34,500	2,900	18,100	16,400
4	Rob't H. Gardiner *et al.* trs.	30,000	2,800	16,100	13,900
6	Louis A. Shaw	50,500	4,816	26,500	24,000
8	Adelaide C. Chase	26,000	2,464	13,500	12,500
10	Arthur Perry	63,000	3,752	20,600	42,400
12	Frances R. Morse	27,500	2,856	15,700	11,800
14	John T. Bowen	18,500	2,016	10,600	7,900
16	John T. Bowen	19,500	2,016	10,600	8,900
18	Marian L. Weld	17,500	1,792	9,400	8,100
20	John T. Linzee tr.	21,000	2,240	12,300	8,700
22	Rachel S. Thorndike	21,000	2,240	12,300	8,700
24	Rachel S. Thorndike	21,000	2,240	12,300	8,700
26	Ruth W. Lyman	22,000	2,240	12,300	9,700
28	Maximilian Agassiz	22,000	2,240	12,300	9,700
30	Helen Soutter	22,000	2,240	12,300	9,700
32	Elizabeth S. Cheney *et al.*	53,000	2,949	17,700	35,300
	Elizabeth S. Cheney *et al.*	16,400	2,819	16,400	
	(*Berkeley Street.*)				
	City of Boston	6,300	970	6,300	
66	Margaret Sturgis	28,000	2,800	14,000	14,000
68	Mary L. Barton	28,500	2,800	14,000	14,500
70	Mabel S. Weld	26,500	2,856	14,300	12,200
72	Alex. S. Wheeler hrs.	18,500	1,960	9,800	8,700

HANOVER TRUST CO.
MOST CONVENIENT BANK TO DO BUSINESS WITH
COR. WASHINGTON AND WATER STREETS BOSTON

No.	Owner	Total	Sq. Ft.	Land	Building
74	William H. Shea	$18,800	1,960	$ 9,800	$ 9,000
76	Gertrude F. Townsend	20,000	2,128	10,600	9,400
78	Charles M. Green	18,500	1,960	9,800	8,700
80	Anna M. Richards	18,500	1,932	9,700	8,800
82	Julia S. Coolidge	49,000	4,342	21,700	27,300
86	Marie Louise Joy	41,500	3,584	17,900	23,600
88	Marion C. Jackson *et al.*	29,000	2,688	13,400	15,600
90	Alice M. Burr	70,000	5,376	28,200	41,800
92	Virgil C. Pond	39,000	2,948	23,600	15,400
	(*Clarendon Street.*)				
104	James J. Putnam	20,500	2,128	10,600	9,900
106	James J. Putnam	19,500	2,016	10,000	9,500
108	Lucy W. Putnam	21,000	2,464	12,300	8,700
110	Laura E. Austin	20,500	2,128	10,600	9,900
112	Henry L. Morse	22,000	2,128	10,600	11,400
114	Martha W. Folsom	19,000	1,978	9,900	9,100
116	William H. Pitkin	19,000	1,978	9,900	9,100
118	Grace C. Frothingham	19,500	1,978	9,900	9,600
120	Bessie H. Wiggin	17,500	1,792	9,000	8,500
122	Edna M. E. Bates	19,000	1,978	9,900	9,100
124	Edward C. Johnson	19,000	1,978	9,900	9,100
126	Charles D. Turnbull	19,000	1,978	9,900	9,100
128	Calvin G. Page	20,500	2,128	10,600	9,900
130	George R. Alley	20,500	2,128	10,600	9,900
132	Frederick B. Allen *et al.*	28,000	2,688	13,400	14,600
134	Mary R. Bayley	28,000	2,688	13,400	14,600
136	Ellen U. Philler	28,000	2,688	13,400	14,600
138	M. Irving Motte *et al.* trs.	37,000	2,733	13,600	23,400
140	Jas. L. Little, Jr., tr.	23,500	2,643	13,200	10,300
142	Laurence Minot *et al.* trs.	28,000	2,688	13,400	14,600
144	Laurence Minot	30,500	2,688	13,400	17,100
146	Mary E. S. Guild	27,000	2,688	13,400	13,600
148	Adelaide H. S. Bowles	28,000	2,800	14,000	14,000
	(*Dartmouth Street.*)				
164	Francis B. Crowninshield	53,500	4,935	34,500	19,000
166	Frederick S. Whitwell	27,000	2,800	14,000	13,000
168	Alice B. Chase	25,000	2,688	13,400	11,600
170	Mary G. Hopkins	24,500	2,688	13,400	11,100
172	John A. Barbey *et al.* tr.	24,000	2,688	13,400	10,600
174	Annie W. Glidden	26,000	2,968	14,800	11,200

HENRY W. SAVAGE, Inc.
Boston, Brookline and Newton Real Estate

No.	Owner	Total	Sq. Ft.	Land	Building
176	Effie Ellis	$ 26,000	2,968	$14,800	$11,200
178	Kate H. Dunn	32,500	2,800	14,000	18,500
180	Samuel J. Mixter	33,000	2,700	13,500	19,500
182	Samuel J. Mixter	31,000	2,700	13,500	17,500
184	S. Parkman Shaw *et al.*	36,000	2,800	14,000	22,000
186	Emmanuel Church	31,000	2,688	13,400	17,600
188	Chas. S. Rackeman *et al.* trs.	32,000	2,688	13,400	18,600
190	Anna B. Bangs	27,500	2,464	12,300	15,200
192	Henry W. Kilburn	30,000	2,800	14,000	16,000
194	Fannie F. Nauss	29,500	2,744	13,700	15,800
196	T. Otis Loveland	60,000	3,597	27,000	33,000
	(*Exeter Street.*)				
220	Barthold Schlesinger hrs.	79,000	3,134	26,600	52,400
222, 224	Barthold Schlesinger hrs.	123,000	6,269	32,900	90,100
226	Clarence J. Blake	38,000	2,912	14,600	23,400
228	William F. Whitney	24,500	2,296	11,500	13,000
230	John D. Williams tr.	30,500	2,744	13,700	16,800
232	Georgiana H. Whitney	31,500	2,800	14,000	17,500
234	Elizabeth M. Lovett	31,000	2,800	14,000	17,000
236	Clemence E. Jeffries	32,000	2,800	14,000	18,000
238	Ruth D. Grew	33,000	2,800	14,000	19,000
240	Julia H. Hutchins hrs.	30,500	2,800	14,000	16,500
242	Elizabeth L. Tappan	30,000	2,800	14,000	16,000
244	Alice M. Graves	30,000	2,833	14,200	15,800
246	Harriet G. Floyd	30,000	2,833	14,200	15,800
250	Barbara H. Wendell	29,000	2,916	14,600	14,400
252	James R. Torbet	27,000	2,688	13,400	13,600
254	Randolph C. Grew *et al.* trs.	32,000	2,688	13,400	18,600
256	I. Homer Sweetser devs.	32,000	2,688	13,400	18,600
258	Emily B. Ahlborn	35,000	2,856	14,300	20,700
272	Oliver W. Mink	40,000	2,912	14,600	25,400
274	William W. Gannett	28,000	2,635	13,200	14,800
	(*Fairfield Street.*)				
282	Washington B. Thomas	35,000	2,877	18,700	16,300
284	Mabel K. Hobart	24,500	2,651	13,900	10,600
286	Charles C. Smith	18,500	2,016	10,100	8,400
288	Marian G. Ely	18,500	2,016	10,100	8,400
290	Agnes M. Jenks	18,500	2,016	10,100	8,400
292	Samuel Carr	21,000	2,576	12,900	8,100
294	Edith J. Nichols	22,500	2,688	13,400	9,100
296	Alice B. Coolidge	23,000	2,688	13,400	9,600
298	Elizabeth C. L. B. Crockett	25,000	2,688	13,400	11,600
300	John A. Remick	22,000	2,688	13,400	8,600
302	Serafina L. Lincoln	17,000	2,150	10,700	6,300

No.	Owner	Total	Sq. Ft.	Land	Building
304	Annie N. Ward	$17,000	2,150	$10,700	$ 6,300
306	Fred R. Sawyer	17,000	2,150	10,700	6,300
308	Alice P. Tenney	17,000	2,150	10,700	6,300
310	Charles G. Winslow	17,000	2,150	10,700	6,300
312	Thomas S. Perry	22,000	2,688	13,400	8,600
314	Edith B. Waters *et al.*	22,000	2,688	13,400	8,600
320	Nannie R. Rice	26,500	2,688	13,400	13,100
322	Ethel B. White	22,000	2,072	10,400	11,600
	(*Gloucester Street*).				
334	Anna M. Richards	27,500	2,623	17,000	10,500
336	William G. Brooks dev.	22,500	2,036	10,700	11,800
338	Adelaide B. Bryant	22,500	2,464	12,300	10,200
340	Frederic A. Turner	24,500	2,464	12,300	12,200
342	Alice D. Buckingham	20,500	2,464	12,300	8,200
344	Jane B. Monks	21,500	2,240	11,200	10,300
346	Mary B. DeBlois	21,000	2,240	11,200	9,800
348	Wallace C. Sabine	21,000	2,576	12,900	8,100
350	Eliza R. S. Chute	23,000	2,576	12,900	10,100
352	Elizabeth K. Wentworth	20,000	2,576	12,900	7,100
354	Belle Green	20,000	2,576	12,900	7,100
356	Marian S. B. Robbins	22,500	2,576	12,900	9,600
358	Barrett Wendell	20,000	2,576	12,900	7,100
360	George W. Chadwick	20,000	2,576	12,900	7,100
362	Edmund Q. Sylvester	37,000	2,688	18,800	18,200
	(*Hereford Street.*)				
364	Arthur H. Dakin	30,000	3,132	18,800	12,000
370	John F. Sullivan *et al.* trs.	27,000	2,688	13,400	13,600
372	Jesse S. R. Goldthwait	32,500	2,688	12,800	19,700
374	Walter J. Dodd	27,500	2,688	12,800	14,700
376	Emily Sever	20,500	2,240	10,600	9,900
378	George U. Crocker	29,000	2,688	12,800	16,200
380	Lucy W. Jackson	39,000	4,592	22,000	17,000
382	Lucy W. Sullivan	20,000	2,240	10,600	9,400
384	Frances S. Rogers *et al.*	22,000	2,576	12,200	9,800
386	Richard D. Ware *et al.* trs.	35,500	2,912	13,800	21,700
388	Mary B. Boardman	34,500	2,800	13,300	21,200
390	George W. Coleman hrs. or devs.	29,000	2,576	12,200	16,800
392	Fannie W. Benedict	29,000	2,576	12,200	16,800
394	Lottie M. Lamkin	29,000	2,576	12,200	16,800
396	Elizabeth H. Hall	31,000	2,688	12,800	18,200
398	Emily B. Wesselhoeft	27,000	2,688	12,800	14,200
400	Samuel A. Hopkins	27,000	2,688	12,800	14,200

HENRY W. SAVAGE, Inc.

Boston, Brookline and Newton Real Estate

No.	Owner	Total	Sq. Ft.	Land	Building
402	Louise G. Coburn	$ 27,000	2,688	$ 12,800	$ 14,200
404	Charles E. Cotting	29,000	2,688	12,800	16,200
406	Frederick Dexter hrs.	28,000	2,688	12,800	15,200
416	Leslie C. Wead *et al.* trs.	340,000	11,872	130,600	209,400
	Cor. Massachusetts Avenue.				
424	Francis C. Welch *et al.* trs.	31,000	1,968	19,700	11,300
426	Annie A. Blake	17,000	1,960	7,400	9,600
428	Albert H. Morse	21,500	1,755	6,100	15,400
430	Ruth A. Freeman	14,500	1,600	5,200	9,300
432	Walter L. Cornwell	13,500	1,566	5,100	8,400
434	Grace A. Young	14,000	1,794	5,800	8,200
436	Walter L. Bouve *et al.*	14,000	1,812	5,900	8,100
438	Arthur S. Austin	12,800	1,566	4,800	8,000
440	Sarah W. Pickering dev.	13,000	1,652	5,000	8,000
	MASSACHUSETTS AVENUE.				
	Cor Beacon.				
9	Gordon Dexter	195,000	8,754	91,900	103,100
25, 27	James E. Moore	33,000	1,441	20,200	12,800
29	Chester A. Baker	42,000	2,471	20,200	21,800
31	Annie L. Richards	88,000	4,522	36,200	51,800
47	Edwin Chapman *et al.* trs.	28,000	1,550	12,400	15,600
49	Francis C. Welch *et al.* trs.	23,000	1,552	12,400	10,600
51	Albert N. Blodgett	24,000	1,494	12,300	11,700
93, 97	Henry Lee hrs.	267,000	10,418	197,900	69,100
	Cor. Newbury.				
	Phillips Ketchum	164,600	10,972	164,600	
	Cor. Commonwealth Ave.				
107	Wm. H. Rothwell	120,000	3,670	80,700	39,300
	City of Boston	100	12	100	
117, 119	William B. Rice hrs.	52,000	2,310	37,000	15,000
92, 100	Paul M. Hamlin *et al.* trs.	355,000	14,073	267,400	87,600
	Cor. Newbury.				
108	Newbury Realty Co.	215,000	14,759	173,400	41,600
	At Channel of Charles River and Junction of Harvard Bridge.				
	City of Boston			Bridge abutment.	
	MEDFIELD STREET.				
	Cor. Audubon Road.				
14	Benjamin F. Beal *et al.*	22,500	6,055	8,200	14,300
18	Benjamin F. Beal *et al.*	20,000	5,160	6,500	13,500
22	Benjamin F. Beal *et al.*	20,000	5,160	6,500	13,500
26	Benjamin F. Beal *et al.*	20,000	5,160	6,500	13,500
30	Benjamin F. Beal *et al.*	20,000	5,160	6,500	13,500
34	Benjamin F. Beal *et al.*	22,000	5,243	7,900	14,100
	Cor. St. Mary's.				
	MELROSE STREET.				
1	Mattie A. McAdoo	6,800	1,041	3,600	3,200
3	Hiram Johnson *et al.*	5,800	996	3,000	2,800

No.	Owner	Total	Sq. Ft.	Land	Building
5	Peter Brock hrs. or dev.	$ 5,500	996	$2,700	$2,800
7	Otis Norcross *et al.*	5,300	997	2,500	2,800
9	Elizabeth Shea	5,300	985	2,500	2,800
11	Katherine H. Holden	5,300	995	2,500	2,800
11A	Timothy O'Brien *et al.*	5,000	1,005	2,500	2,500
15	Ellen Foley devs.	5,300	992	2,500	2,800
17	Ellen Collum devs.	5,000	990	2,500	2,500
19	Mary S. McLauthlin	5,000	1,005	2,500	2,500
21	Anna T. McAleer *et al.*	5,500	911	2,700	2,800
23	George M. Garland	5,500	907	2.700	2,800
25	George M. Garland	5,500	901	3,200	2,300
29	George M. Garland	9,000	1,298	5,800	3,200
	Cor. Church.				
31	William A. Neilson *et al.*	12,000	997	5,500	6,500
33	Florence Loudon	4,800	924	2,800	2,000
35	Geo. S. Winslow *et al.* trs.	4,500	924	2,500	2,000
37	Bertha Land	4,600	928	2,400	2,200
39	Mary Levine	7,000	930	2,300	4,700
41	William M. Purvis	4,300	931	2,300	2,000
43	Patrick Fleming	4,500	934	2,300	2,200
4	Mary A. McAuliffe	5,300	806	2,800	2,500
6	Francis I. Amory	5,300	939	2,800	2,500
8	Mary C. Breen	5,100	1,030	2,600	2,500
10	Emily H. Osborne	5,000	764	1,900	3,100
12	Frederick N. Whitman tr.	4,400	764	1,900	2,500
14	Carolina Santosuosso	5,000	894	2,200	2,800
16	Mary Heffernan *et al.*	4,600	778	2,100	2,500
18	Herbert M. Flagg tr. *et al.*	4,800	831	2,100	2,700
20	Anna K. Jacobi	18,200	2,258	5,100	13,100
22	Wilhelmina L. Drammis	5,000	919	2,300	2,700
24	Thomas Hennessey hrs.	5,100	956	2,400	2,700
26	Mary Heffernan *et al.*	5,100	956	2,400	2,700
28	Annie M. Driscoll	5,500	878	3,000	2,500
34	Simon J. Gerroir	4,600	802	2,800	1,800
36	Ralph B. Rodgers	4,700	739	2,600	2,100
38	Ralph B. Rodgers	4,400	742	2,200	2,200
40	Agnes Wallace	4,400	742	2,200	2,200
42	Agnes Wallace	6,200	749	2,200	4,000
44	Mary A. Regan	4,500	754	2,300	2,200
46	Frederick Friih	4,500	757	2,300	2,200
48	Roger Blaney	7,000	758	2,300	4,700
50	Roger Blaney	7,000	761	2,300	4,700

No.	Owner	Total	Sq. Ft.	Land	Building
52	Ludwig Heuser dev.	$ 4,900	764	$ 2,300	$ 2,600
54	Jennie Nordenshield tr.	5,200	768	2,300	2,900
56	Jennie Nordenshield tr.	5,200	768	2,300	2,900
58	Louise A. L. Jenks	4,700	773	2,300	2,400
60	Mary E. Sullivan *et al.*	4,800	765	2,300	2,500
62	Joseph P. Flatley hrs.	5,000	779	2,700	2,300
64	John N. McGinley	5,300	783	3,100	2,200
66	John N. McGinley	4,200	534	3,700	500

MINER STREET.

16, 20	Alonzo N. Burbank	36,000	10,552	11,600	24,400
Pt. Lot	D. H. Grace Wadsworth	4,600	3,563	4,600	
7	William Hutchinson *et al.*	9,000	2,193	3,000	6,000
Lot 8	George A. Gibson *et al.* trs.	2,200	1,763	2,200	
Lot 9	George A. Gibson *et al.* trs.	2,100	1,763	2,100	
Lot 10	George A. Gibson *et al.* trs	2,000	1,763	2,000	
Lot 11	Geo. A. Gibson *et al.* trs.	1,900	1,763	1,900	
Lots 12, 15	Albert C. B. Horn *et al.*	17,000	8,349	7 500	9,500

MOUNTFORT STREET.

	Andrew Anderson hrs.	7,000	2,530	7,000	
11	Andrew Anderson hrs.	75,000	6,600	18,000	57,000
	Andrew Anderson hrs.	5,500	2,200	5,500	
37	Edward R. Wharton	17,000	4,000	8,500	8,500
39	Alexander Caldwell	16,500	4,000	8,000	8,500
43	Chas. E. Merrill	16,500	4,000	8,000	8,500
45	Leone S. Bagley	16,000	3,450	6,900	9,100
49	Mary R. Lincoln	12,000	2,100	3,700	8,300
51	Arlington Five Cents Sav. Bk.	11,500	2,255	3,900	7,600
53	Walter J. Merritt	11,500	2,259	3,900	7,600
55	Wm. McFadden	8,500	2,199	3,300	5,200
57	Alice L. Wolf	9,000	2,199	3,300	5,700
59	Ellen A. Jennings	8,500	2,204	3,300	5,200
61	Herbert B. Bailey tr.	10,500	2,191	3,300	7,200
63	Ward G. Holman	12,000	2,201	3,300	8,700
65	Margie A. Watson	9,500	2,204	3,300	6,200
67	Ella E. Fisher	9,000	2,198	3,300	5,700
69	Florence A. Kimball	9,500	2,205	3,300	6,200
71	Walter Brock	9,500	2,198	3,300	6,200
73	Muriel E. Wellman	8,000	2,198	3,000	5,000
75	John Faust T. T.	8,000	2,200	3,000	5,000
77	Maer Cousins	8,000	2,198	3,000	5,000
70	Frederick L. Jack *et al.* trs.	8,000	2,198	3,000	5,000
81	Margaret G. Donovan	8,000	2,200	3,000	5,000

HANOVER TRUST CO.
MOST CONVENIENT BANK TO DO BUSINESS WITH
COR. WASHINGTON AND WATER STREETS BOSTON

No.	Owner	Total	Sq. Ft.	Land	Building
83, 89	Fannie Rottenberg	$45,000	8,000	$10,800	$34,200
93	Jennie S. Sprague	13,500	4,000	5,400	8,100
95	George F. Welch	13,500	4,000	5,400	8,100
97	George F. Welch	13,500	4,000	5,400	8,100
99	Joseph F. Rudnick	13,500	4,050	5,500	8,000
101	Geo. F. Welch	13,500	4,050	5,500	8,000
103	Wm. E. Harvey	13,500	4,000	5,400	8,100
105	Edith M. Froude	13,500	4,000	5,400	8,100
107	George F. Welch	13,500	4,000	5,400	8,100
109	Mary M. Baker *et al.* trs.	13,000	2,834	3,800	9,200
111	Mary R. Peabody tr.	13,000	2,817	3,800	9,200
111A	George F. Welch	13,000	2,817	3,800	9,200
115	George F. Welch	13,000	2,817	3,800	9,200
119	Abbie E. McCobb	42,000	5,877	7,900	34,100
121	Erwin R. Graves	35,000	4,674	8,200	26,800
	Chas. C. Abby	28,000	4,950	6,200	21,800
	Cor. St. Mary's.				
	Cor. Arundel.				
46	Lena Levine *et al.*	75,000	10,836	19,000	56,000
	Cor. Ivy.				
96, 100	Lena Wise	58,000	10,196	12,300	45,700
	Cor. Audubon.				
	Loren D. Towle	44,300	44,345	44,300	

MT. VERNON STREET.

31	United Soc. Christ'n Endeavor	25,900	1,669	20,000	5,900
33	United Soc. Christ'n Endeavor	22,000	1,735	13,900	8,100
35	United Soc. Christ'n Endeavor	20,700	1,669	12,500	8,200
37	Miriam P. Loring *et al.*	23,000	2,082	15,600	7,400
41	United Soc. Christ'n End'r	140,000	4,304	43,000	97,000
	Cor. Joy.				
43	Soc. Prev. Cruelty to Chil.	50,000	3,066	30,700	19,300
45	Suffolk Law School	33,000	2,790	16,900	16,100
47	West End Y. M. Hebrew Ass.	28,900	2,913	17,500	11,400
49	Maude B. Lang	29,500	3,285	19,700	9,800
51	Henry C. Thacher hrs.	25,500	2,680	16,100	9,400
53	Gen. Theological Library	23,000	2,700	16,200	6,800
55	Elizabeth F. Nichols	22,000	3,200	17,600	4,400
57	Ella H. S. Kelley	22,000	2,571	11,900	10,100
59	Thomas B. Aldrich hrs.	35,000	4,000	20,000	15,000
61	Sarah E. Bradlee *et al.* trs.	95,000	4,882	23,200	71,800
63	Henry N. Sweet tr.	45,000	5,220	24,800	20,200
65	Henry N. Sweet tr.	66,000	5,226	24,800	41,200

No.	Owner	Total	Sq. Ft.	Land	Building
67	Henry N. Sweet tr.	$48,000	5,924	$26,700	$21,300
69	Helen M. Craig	44,000	4,658	21,000	23,000
71	Andrew C. Wheelwright hrs.	25,000	3,275	15,600	9,400
73	Sarah C. Wheelwright hrs.	26,000	3,266	15,500	10,500
75	Gertrude S. Simonds	28,000	3,211	15,200	12,800
77	Robert H. Gardiner *et al.* trs.	27,000	3,245	15,400	11,600
79	Roland Gray *et al.* trs.	29,000	3,294	15,600	13,400
81	Alice L. Walker	29,000	3,300	15,700	13,300
83	Sarah P. Sears	29,000	3,427	15,400	13,600
85	Sarah P. Sears	75,000	14,914	60,000	15,000
87	Laurence Minot *et al.* trs.	45,500	8,785	35,100	10,400
89	Almira V. Pulsifer	60,000	8,550	34,200	25,800
91	Annie R. Goodwin hrs.	12,500	1,809	7,200	5,300
93	Joseph L. Smith	15,000	1,857	7,300	7,700
95	Julia G. Robins *et al.*	31,000	2,263	10,700	20,300
	Cor. West Cedar.				
97	Franklin Haven tr.	25,000	2,530	11,400	13,600
99	Wm. Ropes Trask tr.	14,700	2,375	7,600	7,100
101	James T. Wetherald	34,500	2,166	8,700	25,800
	Cor. Mt. Vernon Avenue.				
103	Mae E. Colburn	9,000	1,228	4,900	4,100
105	Martha E. Roeth	10,000	1,386	5,200	4,800
107	Mary E. Howard	8,700	1,070	4,000	4,700
109	Benjamin F. Shattuck	15,000	1,073	8,300	6,700
	Cor. Charles.				
	First African M. E. Church	53,000	7,610	38,000	15,000
	Cor. River.				
127	City of Boston	20,500	1,886	7,100	13,400
129	Rosanna Lamb	12,000	1,862	6,100	5,900
131	Jane G. Gardiner	12,500	2,005	6,500	6,000
133	Margaret R. Peabody dev.	13,000	2,172	7,100	5,900
135	Mary D. Sargent	13,500	2,210	7,200	6,300

	Cor. Joy.				
20	William H. Baker hrs.	69,000	3,468	41,600	27,400
22	William H. Baker hrs.	25,500	1,900	13,300	12,200
24	Wm. H. Baker trs.	32,000	3,460	19,900	12,100
26	Sarah L. Guild *et al.*	26,000	3,005	17,300	8,700
28	Harriet Curtis	32,000	5,325	26,600	5,400
32	Harriet Curtis	20,000	2,955	15,500	5,400
34	Harriet Curtis	20,000	3,054	16,000	5,400
	Cor. Walnut.				
40	TheWorld's Peace Foundation	52,000	2,850	21,400	30,600
42	TheWorld's Peace Foundation	22,000	1,440	8,700	13,300
44	Thomas Hunt	15,500	1,260	7,500	8,000
46	Guy Murchie	17,500	1,536	9,200	8,300

A. B. SEE ELECTRIC ELEVATORS

Minot Bldg., 111 Devonshire St., Boston

No.	Owner	Total	Sq. Ft.	Land	Building
48	Margaret J. Ware	$ 18,000	1,608	$ 9,500	$ 8,500
50	Louise L. Wellington	8,000	1,862	4,700	3,300
54, 56	Marian J. Means	5,000	793	2,000	3,000
60	Elizabeth H. Bartol	4,000	1,237	3,100	900
62	Edward B. Adams *et al.*	18,000	1,450	8,700	9,300
64	Catherine D. Savage	18,500	2,250	13,500	5,000
66	Margaret H. Shurtleff	20,000	2,005	12,000	8,000
68	Charles H. Turner hrs.	19,000	2,005	12,000	7,000
70, 72	Trs. Boston University	193,000	12,503	68,800	124,200
74	Rosamond A. Galacor	17,500	1,397	8,300	9,200
76	Maxmillian Agassiz	17,500	1,404	8,400	9,100
78	Heloise E. Hersey	14,500	1,440	8,500	6,000
80	William C. Low	22,500	1,600	9,200	13,300
82	Edith H. Blaney	18,500	1,675	9,600	8,900
84	Dwight Blaney	15,500	1,675	9,600	5,900
86	Alfred Bowditch *et al.* trs.	29,000	1,716	11,200	17,800
	Cor. Willow.				
88	Sarah S. Fay hrs.	30,000	2,352	16,500	13,500
90	Charles F. Bradley	21,000	2,352	12,900	8,100
92	Clarence G. Guild	23,000	2,626	14,500	8,500
94	Helen G. French	23,500	2,607	14,400	9,100
96	Joseph Lee	21,500	2,740	14,400	7,100
98	Asa P. French tr.	17,500	2,225	11,700	5,800
100	Constance S. Lowell	18,000	2,456	12,900	5,100
102	Mary Y. Craig	12,500	882	5,100	7,400
104	Percival Lowell	13,500	904	6,100	7,400
	Cor. West Cedar.				
108, 110	Elizabeth L. Williams	33,000	2,600	15,600	17,400
	Cor. Malcolm.				
r. 110	Tay Edwards	8,500	992	2,000	6,500
r. 110	Jean T. Edwards	5,000	524	1,000	4,000
112	Chas. F. Bailey	9,000	855	4,300	4,700
114	Charles F. Bailey	9,500	900	4,100	5,400
116	Julia E. Hilliard *et al.*	9,500	1,034	4,700	4,800
118	Ellen T. Gavin	16,500	1,060	8,200	8,300
	Cor. Charles.				
122	Frederick H. Capper	6,600	880	3,100	3,500
124	Ida H. B. Capper *et al.*	6,600	880	3,100	3,500
126	Ida H. B. Capper *et al.*	8,000	950	3,600	4,400
	Cor. River.				
130	Gertrude B. Bourne	12,000	1,643	8,200	3,800
136	Alice G. Howe	9,500	1,420	6,400	3,100
138, 140	Frederick W. Rogers tr.	55,000	3,572	14,300	36,700
144	Lillian D. Beal	12,500	895	4,000	8,500
146	Milton L. Cushing	12,500	894	4,000	8,500
148	John G. Palfrey *et al.* trs.	10,500	905	4,100	6,400
	John G. Palfrey *et al.* trs.	10,500	902	4,100	6,400

HENRY W. SAVAGE, Inc.

Boston, Brookline and Newton Real Estate

No.	Owner	Total	Sq. Ft.	Land	Building
152	John G. Palfrey *et al.* trs.	$ 22,000	1,829	$ 8,200	$ 13,800
156	Emily M. Morrison	11,500	1,350	5,500	6,000
158	Alice C. Winslow	11,500	1,366	5,500	6,000
160	John Chism *et al.*	11,500	1,377	5,500	6,000

MT. VERNON PLACE.

1	Comm. of Mass.	43,300	2,341	32,800	10,500
2	Comm. of Mass.	22,500	1,500	13,500	9,000
3	Comm. of Mass.	20,200	1,360	10,900	9,300
5	Comm. of Mass.	52,600	3,600	28,800	23,800
6	Robert T. Paine *et al.* trs.	27,000	2,461	17,200	9,800
7	Mary C. Gray	35,000	2,759	19,300	15,900
8	Fiske Warren	45,300	3,364	30,300	15,000

MT. VERNON SQUARE.

1	Henry N. Richards	4,300	993	2,000	2,300
2	Lorin F. Deland	5,500	1,045	2,100	3,400
3	Isabel M. Gimmell	12,000	2,272	4,500	7,500

MUNSON STREET.

East Side.

Lot 89	Somerset Garage Co.	35,000	17,103	13,700	21,300
	Junction Brookline Branch R. R.				
11	Charles H. Rutan devs.	22,000	12,540	10,000	12,000

West Side.

MYRTLE STREET.

Cor. Hancock.

1	Frank B. Roberts	16,600	1,725	8,600	8,000
5	Fannie A. Tinkham	12,000	1,535	7,700	4,300
7	Ida Oppenheim	18,300	1,535	7,700	10,600
9	Joseph B. Shrago	17,800	1,564	7,800	10,000
11	Ida Oppenheim	15,000	1,311	9,200	5,800
	Cor. Joy.				
15, 19	Aug. P. Loring *et al.* trs.	250,000	10,881	65,000	185,000
27	Aug. P. Loring *et al.* trs.	10,500	1,900	7,600	2,900
29	Lena Beitter	11,500	1,213	4,900	6,600
31	Agnes M. Galvin	6,900	1,216	4,900	2,000
33	Lewis Yanofsky	12,000	1,222	4,900	7,100
35	Francesco Marsicono	17,000	1,354	6,800	10,200
	Cor. South Russell.				
	City of Boston	150,000	10,920	46,000	104,000
	Cor. Irving.				
57	Hyman Goldman	16,500	1,140	6,800	9,700
59	Rebecca Cherry	16,500	1,440	7,200	9,300

HENRY W. SAVAGE, Inc.

Boston, Brookline and Newton Real Estate

A. B. SEE ELECTRIC ELEVATORS
Minot Bldg., 111 Devonshire St., Boston

No.	Owner	Total	Sq. Ft.	Land	Building
61	Frank D. Young	$16,000	1,472	$ 7,400	$ 8,600
63	Lillian C. Donahoe	18,000	1,140	6,800	11,200
	Cor. Garden.				
69	Jennie Cohen	17,000	1,240	7,400	9,600
71	Samuel Goldberg	14,000	1,200	6,000	8,000
73	Florence G. Huntley	13,000	1,200	6,000	7,000
77	Hannah M. Clark	8,500	1,224	6,100	2,400
79	Isaac Goldenberg	22,000	1,694	8,500	13,500
81	Henry W. Spellman	6,800	960	4,800	2,000
83	Arthur E. Burr *et al.*	6,500	960	4,800	1,700
85	Jos. Cupinsky *et al.*	15,000	1,260	6,300	8,700
87	Marion L. Swasey	7,000	1,210	6,000	1,000
89, 89A	Frances M. Bodge *et al.*	9,500	1,250	7,500	2,000
	Cor. Anderson.				
99½	Israel Cherry	15,500	1,540	6,200	9,300
101	Elizabeth Lee	6,500	770	3,100	3,400
103	Edward M. Currier *et al.*	5,200	675	2,700	2,500
105	Harvey N. Shepard tr.	5,200	675	2,700	2,500
107	Frank B. Webster	6,000	753	3,000	3,000
109	George A. Webster	7,200	740	3,700	3,500
	Cor. Grove.				
115	Grace J. Whiting	4,500	650	2,300	2,200
117	Martha A. Cobleigh	4,600	650	2,300	2,300
125	Benjamin Kagan *et al.*	11,000	958	3,600	7,400
127	Benjamin Kagan *et al.*	11,000	995	3,700	7,300
131	Sarah E. Snell	4,500	660	2,300	2,200
133	Henry G. Halladay	4,500	660	2,300	2,200
135	Mary Chiplovitz	4,500	666	2,500	2,000
2	Charles G. Way	21,300	1,512	12,800	8,500
4	John C. Brooks	6,400	636	3,800	2,600
8	Louise E. Boyden *et al.*	6,600	680	4,100	2,500
10	Louise E. Boyden *et al.*	9,000	965	5,800	3,200
12, 14	William C. Codman trs.	14,000	1,483	11,700	2,300
	Cor. Joy.				
20	Louise E. Boyden *et al.*	12,500	920	7,300	5,200
22	Louise E. Boyden *et al.*	5,500	600	3,000	2,500
24, 26½	Esther Goodman *et al.*	22,000	2,247	9,000	13,000
28	Esther Goodman *et al.*	14,000	1,298	5,600	8,400
32	Wm. F. Lowe	15,000	1,768	7,000	8,000
34	Lowe Goldman	18,000	1,564	6,300	11,700
38	William F. Lowe	20,000	1,839	7,400	12,600
40	Abigail Adams hrs.	9,200	1,708	7,200	2,000
42, 44	Abigail Adams hrs.	7,200	1,347	5,400	1,800
46	Frank E. Buxton tr.	3,800	540	2,200	1,600
	Cor. Ash Place.				
48	Frank E. Buxton tr.	6,400	970	4,800	1,600
52	Frank E. Buxton tr.	8,000	1,130	5,600	2,400

WILLIAM E. McCOY & CO., REAL ESTATE AND INSURANCE
OFFICES: 451 Old South Bldg., Boston; 1345 Beacon Street, Brookline

No.	Owner	Total	Sq. Ft.	Land	Building
54, 58	Annie Levine	$ 30,000	3,068	$12,300	$17,700
60	Samuel Blender	15,500	1,498	6,000	9,500
62	Fannie King	15,000	1,428	5,700	9,300
64	Frank D. Young *et al.*	13,500	1,250	5,000	8,500
66	Frank D. Young	14,500	1,586	6,300	8,200
68	Laurence Minot *et al.* trs.	16,000	1,532	6,100	9,900
70	Rosa M. Daniels	6,800	1,170	4,600	2,200
72	James Daniels *et al.*	6,100	1,077	4,300	1,800
74, 76	Fannie Rosenberg	26,000	2,595	10,400	15,600
78	G. Glover Crocker *et al.* trs.	8,200	1,159	4,600	3,600
80	G. Glover Crocker *et al.* trs.	8,200	1,156	4,600	3,600
82	Abraham B. Kagen	15,800	1,564	6,300	9,500
84	Abraham B. Kagen	11,500	1,102	4,400	7,100
86	Jessie S. Raymond	6,500	1,106	4,400	2,100
88	Neil McNeil	6,700	1,134	4,500	2,200
90	Mary G. Daly	6,400	1,102	4,400	2,000
98	Dora Wolfe	10,700	1,000	4,000	6,700
100	Jacob Seidman *et al.*	9,000	1,000	4,000	5,000
102	Morris Cherpok	8,900	966	3,900	4,100
104	Samuel H. Waldstein	11,000	1,033	4,100	6,900
106	T. Fannie Waldman	24,500	2,385	9,500	15,000
108, 110	Samuel J. Golding	26,000	2,000	9,000	17,000
112, 114	Bessie Entner	15,500	1,410	6,000	9,500
	Cor. Grove Square.				
116	Mary Meltzer	11,500	1,192	4,200	7,300
118	Daniel T. Lothrop hrs.	5,500	1,134	4,000	1,500
124	March G. Bennett	6,500	1,221	4,300	2,200
126	Charlotte M. Doherty	3,700	780	2,300	1,400
128	Margaret Jones	4,700	777	2,900	1,800
130	Joseph Comer hrs.	10,000	1,475	5,200	4,800
132	Israel Levine	11,000	1,172	4,100	6,900
136	Israel Levine	8,500	1,171	4,100	4,400
	Arthur Reed	2,300	1,171	2,300	
	NEWBERN PLACE.				
	John W. McDonald hrs.	9,600	1,737	2,200	7,400
5	Animal Rescue League	2,600	700	900	1,700
	NEWBURY STREET.				
3	J. R. Whipple Co.	22,000	1,904	16,200	5,800
5	J. R. Whipple Co.	21,000	1,922	16,300	4,700
7	J. R. Whipple Co.	21,000	1,904	16,200	4,800
9	J. R. Whipple Co.	22,000	1,922	16,300	5,700
11	J. R. Whipple Co.	21,500	1,922	16,300	5,200
13	Emmanuel Church	25,000	2,016	17,100	7,900

No.	Owner	Total	Sq. Ft.	Land	Building
	Emmanuel Church	$245,000	19,488	$155,900	$89,100
27	Edwin D. Hauthaway	35,500	2,605	20,800	14,700
29	Sibyl M. Crooker	28,000	2,461	18,500	9,500
31	Catherine H. Belknap	31,000	2,688	20,300	10,700
33	Mary A. Smith	25,000	2,128	16,000	9,000
35	Lorin F. Deland	25,000	2,128	16,000	9,000
37	George F. Tucker tr.	45,000	3,192	23,900	21,100
39	Frank L. Dunne	48,000	3,192	25,600	22,400
	Cor. Berkeley.				
	(*Berkeley Street.*)				
69	Frances S. Vogel *et al.*	60,000	2,800	27,300	32,700
71	John W. Suter	48,000	2,800	27,300	20,700
73	William C. Safford	52,000	2,800	27,300	24,700
75	B. S. D. & T. Co. trs.	33,500	2,688	26,200	7,300
77	Charles E. Hatfield *et al.* trs.	33,500	2,688	26,200	7,300
79	Charles T. Carruth	33,500	2,688	26,200	7,300
81	Sarah S. Pratt	33,500	2,688	26,200	7,300
83	Charles W. Rowell	35,000	2,688	26,200	8,800
85	Joseph P. Kennedy *et al.* trs.	36,000	2,688	26,200	9,800
91	William J. Stober	26,500	2,053	20,000	6,500
93	Henry L. Burnham	27,000	2,016	19,700	7,300
95	Henry L. Burnham	27,000	2,016	19,700	7,300
97	Franklin C. Warren	27,000	2,016	19,700	7,300
99	Alice M. Stacy	39,000	2,576	25,100	13,900
101	Henry L. Burnham	42,000	2,800	27,300	14,700
103	Minnie M. Richards	39,000	2,688	26,200	12,800
	(*Clarendon Street.*)				
113	Nettie S. Goodale	40,000	3,136	18,800	21,200
115	Robert D. Trimble	33,000	2,632	15,800	17,200
117	Lilla A. Collins	34,000	2,632	15,800	18,200
119	Wm. L. Underwood	30,000	2,800	16,800	13,200
121	Clara A. Nelson	31,000	2,800	16,800	14,200
123	Fannie D. Morse *et al.* trs.	31,000	2,800	16,800	14,200
125	Edward M. Beals	30,500	2,688	16,100	14,400
127	Mary E. Crosby *et al.*	30,500	2,688	16,100	14,400
129	Francis H. Richards	29,500	2,688	16,100	13,400
131	Alice J. Neilson *et al.*	34,500	2,688	16,100	18,400
133	Edward H. Bradford	27,500	2,688	16,100	11,400
135	Z. T. Hollingsworth tr.	31,500	2,688	16,100	15,400
137	Mary E. Shute dev.	31,500	2,688	16,100	15,400
139	Mary C. Hinds	31,500	2,688	16,100	15,400
141	Mary A. Estes	29,500	2,850	17,100	12,400
143	George F. Hall tr.	29,000	2,716	16,300	12,700

HENRY W. SAVAGE, Inc.

Boston, Brookline and Newton Real Estate

(*Dartmouth Street.*)

No.	Owner	Total	Sq. Ft.	Land	Building
147	Aroline C. Gove	$ 95,000	3,840	$ 57,600	$ 37,400
153	Ada M. Davis	21,500	2,800	14,000	7,500
155	John B. Osborn *et al.* trs.	21,500	2,744	13,700	7,800
157	Alice W. Morse	23,500	2,650	13,200	10,300
159	Eliza J. Levy	23,500	2,655	13,300	10,200
161	Eugene Stapleton	23,500	2,646	13,200	10,300
163	Albert A. Pope hrs.	24,000	2,800	14,000	10,000
165	Mabel S. Hayward tr.	24,500	2,632	13,200	11,300
167	Ella F. Johnson	25,000	2,688	13,400	11,600
169	Cornelia W. McCleary	25,000	2,688	13,400	11,600
171	Elizabeth L. Tappan	25,000	2,688	13,400	11,600
173	Walter H. Tobey hrs.	25,000	2,688	13,400	11,600
175	Edward E. Hopkins	27,500	2,688	13,400	14,100
177	Nancy L. Crump dev.	27,500	2,688	13,400	14,100
179	Lyman F. Bigelow *et al.*	24,000	2,800	14,000	10,000
181	Marcellus S. Ayer *et al.* trs.	190,000	12,320	86,200	103,800
	Cor. Exeter.				
	(*Exeter Street.*)				
	City of Boston	215,000	22,960	137,800	77,200
205	Henry W. Palmer	27,500	3,416	13,700	13,800
207	Maria C. McKey	23,000	2,800	11,200	11,800
209	Elwood T. Easton	23,500	2,693	10,700	12,800
211	Lucy A. Smith	22,000	2,682	10,700	11,300
213	Ellen F. Nicholson	22,000	2,688	10,700	11,300
215	Sigma Tau Corp.	22,000	2,680	10,700	11,300
217	David C. Percival hrs.	22,000	2,690	10,700	11,300
219	Henry C. Richards tr.	20,000	2,576	10,300	9,700
221	J. Curtis Swain	20,000	2,576	10,300	9,700
223	John J. Collins	19,000	2,568	10,300	8,700
225	Thos. F. Grady *et al.*	19,000	2,576	10,300	8,700
227	Charlotte D. Garland	22,500	2,520	10,100	12,400
229	Lucy M. Hopkins	18,500	2,520	10,100	8,400
231	Lucy C. Richardson	18,700	2,520	10,700	8,000
	(*Fairfield Street.*)				
245	Mary C. B. Nash	23,000	2,800	9,800	13,200
247	Frederick P. Vinton hrs.	24,500	2,800	9,800	14,700
249	George F. Eames	16,000	2,576	9,000	7,000
251	Mary E. McLeod	15,500	2,576	9,000	6,500
253	Jane W. M. Bancroft	20,500	2,688	9,400	11,100
255	Ednah B. Tilton *et al.*	21,000	2,688	9,400	11,600
257	Chas. S. Butler	21,500	2,744	9,600	11,900
259	Harriet Mieusset	22,500	2,800	9,800	12,700
261	James E. Stevens	20,000	2,576	9,000	11,000

A. B. SEE ELECTRIC ELEVATORS

Minot Bldg., 111 Devonshire St., Boston

No.	Owner	Total	Sq. Ft.	Land	Building
263	Rose M. Strong	$ 20,000	2,576	$ 9,000	$11,000
265	Josiah H. Benton hrs. or devs.	23,000	2,576	9,000	14,000
267	J. Orne Green	14,000	1,792	6,200	7,700
269	Theodore E. Park	14,000	1,792	6,200	7,700
271	Maria E. Daniell	17,000	2,464	8,600	8,400
273	Kittie O. Higgins *et al.* trs.	19,500	2,800	9,800	9,700
275	Clara M. Fowler	21,000	3,136	11,000	10,000
279	Arabel Goodspeed	25,000	3,311	14,900	10,100
	Cor. Gloucester.				
	(Gloucester Street.)				
281	John L. Owens *et al.*	20,200	2,195	8,200	12,000
283	Cranmore N. Wallace	19,000	2,131	7,500	11,500
285	Elizabeth H. Ryan *et al.*	17,000	2,464	8,500	8,500
287	Mary H. Hersey	17,000	2,464	8,500	8,500
289	Martha C. Little	18,500	2,464	8,500	10,000
291	Ruth H. Dyer	17,000	2,464	8,500	8,500
293	Eliza A. Grimes	17,500	2,464	8,500	9,000
295	Charles E. Pierce	17,500	2,464	8,500	9,000
297	Martha A. Neall	18,500	2,576	9,000	9,500
299	Lucia K. Deering	18,500	2,576	9,000	9,500
301	Am. Society of Colonial Families	20,500	2,688	9,400	11,100
	(Hereford Street.)				
325	Alice H. Burrage	38,000	5,040	20,000	18,000
329	Susan M. Loring	18,500	2,520	10,100	8,400
331	Bessie P. McKee	20,000	2,520	10,100	9,900
333	Fanny P. Mason	18,000	2,464	10,000	8,000
335	Elenora Sears	19,000	2,674	10,700	8,300
337	Sara W. Daggett *et al.*	18,500	2,464	10,000	8,500
339	Mary A. Quincy	19,500	2,502	10,000	9,500
341	The White Co.	116,000	7,011	29,800	86,200
	Ellen A. Wood	12,600	2,800	12,600	
347	Herbert M. Sears	24,000	3,360	16,000	8,000
349	Nehemiah W. Rice hrs.	26,500	3,360	16,800	9,700
351	Ellen A. Wood	28,000	3,584	17,900	10,100
353	Abby W. Hunt *et al.*	29,500	3,584	17,900	11,600
355	Nathaniel Thayer hrs.	28,000	3,584	17,900	10,100
	(Massachusetts Avenue.)				
399	Phillips Ketchum	10,500	2,008	5,000	5,500
401	Phillips Ketchum	10,000	1,935	4,900	5,100
403	E. Florence Macconnell	10,000	1,935	4,900	5,100
405	Edward B. Russell hrs.	10,000	1,957	4,900	5,100

HENRY W. SAVAGE, Inc.

Boston, Brookline and Newton Real Estate

McMORROW College Shoes For College Men
(Formerly with H. H. Tuttle Co.)
238 Washington Street, Boston (Opp. Young's Hotel.)

No.	Owner	Total	Sq. Ft.	Land	Building
415	University of Mass., Inc.	$ 79,000	11,835	$29,500	$ 49,500
	John D. Hardy tr.	20,000	8,100	20,000	
	John D. Hardy tr.	24,700	9,900	24,700	
	(*Charlesgate East.*)				
	(*Charlesgate West.*)				
	Helen E. Gray	240,000	9,933	69,500	170,500
523	Thos. A. DeBlois	9,500	2,045	4,300	5,200
525	Lindley M. Webb	9,000	1,909	3,800	5,200
529	Marie A. Jones	9,000	1,911	3,800	5,200
531	Lindley M. Webb	9,000	1,911	3,800	5,200
533	Fred C. Dudley	9,000	1,913	3,800	5,200
535	Elsie A. White	9,000	1,948	3,800	5,200
	New Eng. Trust Co. tr.	15,000	7,500	15,000	
	Lindley M. Webb *et al.* trs.	138,000	7,840	23,500	114,500
	Cor. 10 Kenmore.				
	(*Kenmore Street.*)				
	Simon Vorenberg	17,500	7,000	17,500	
N. Side	Henry M. Williams *et. al.*	32,300	17,010	32,300	
595, 603	Henry M. Williams *et. al.*	57,000	9,918	19,800	37,200
	John H. Johnson	30,800	7,239	30,800	
	Buick Boston Co.	32,400	8,105	32,400	
	Junct. Brod. Ave.				
	(*Brookline Avenue.*)				
	(*Arlington Street.*)				
2	St. Botolph Club, Inc.	87,000	5,600	46,200	40,800
6	Arthur Reed *et al.* trs.	46,000	3,136	25,900	20,100
8	John Hopkins Denison	46,000	3,136	25,900	20,100
10	Andreas Blume tr.	24,500	2,109	16,900	7,600
12	Nathalie A. Huntress	29,000	2,109	16,900	12,100
14	Abner Post	24,000	2,090	16,200	7,800
16	Laura N. Post	24,000	2,090	16,200	7,800
18	William N. Ambler	35,500	2,800	21,700	13,800
20	Townsend W. Thorndike	22,000	1,941	14,600	7,400
22	Herbert L. Burrell dev.	22,000	1,941	14,600	7,400
24	Mary F. Lee	22,000	1,941	14,600	7,400
26, 28	American Academy of Arts and Sciences	100,000	5,040	37,800	62,200
30	Mary G. Satterie *et al.*	28,000	2,240	16,800	11,200
32	Laura A. Studley dev.	22,500	1,960	14,700	7,800
34	Annie A. Sullivan	22,000	1,960	14,700	7,300
36	Sarah H. Croll *et al.* trs.	23,000	2,016	15,100	7,900
38	Emma S. Perry	23,000	2,016	15,100	7,900
40	Emma S. Bennett	23,000	2,016	15,900	7,100
42	Emma S. Bennett	21,000	1,867	14,000	7,000
44	Eliza N. Dana	21,000	1,867	14,000	7,000
46	Wm. F. Reed *et al.*	22,000	1,867	14,900	7,100

A. B. SEE ELECTRIC ELEVATORS
Minot Bldg., 111 Devonshire St., Boston

(*Berkeley Street.*)
(*Clarendon Street.*)

No.	Owner	Total	Sq. Ft.	Land	Building
110	James T. Wetherald	$ 32,000	2,800	$17,500	$14,500
112	James T. Wetherald	29,000	2,800	16,800	12,200
114	The Boston Library Society	34,000	2,800	16,800	17,200
116	Mary C. Remick	28,000	2,800	16,800	11,200
118	Sarah B. C. Ross	28,000	2,800	16,800	11,200
120	Edgar Pierce	33,000	2,772	16,600	16,400
122	Charles F. Allen	32,500	2,772	16,600	15,900
124	Charles F. Allen	32,500	2,772	16,600	15,900
126	Mary T. Rogers	32,500	2,772	16,600	15,900
128	Harriet W. Veo	25,500	2,688	16,100	9,400
130	Agnes M. Hobart dev. *et al.*	25,000	2,688	16,100	8,900
132	Maria K. Smith	27,000	2,688	16,100	10,900
134	Edward C. Wilson	23,500	2,688	16,100	7,400
136	Margaret E. Ford	24,500	2,688	16,100	8,400
138	Eliza E. Bugbee	26,000	2,688	16,100	9,900
140	Morrill A. Smith	26,000	2,688	16,100	9,900

(*Dartmouth Street.*)

154	Edw. F. O'Brien *et al.* trs.	29,500	2,711	13,600	15,900
156	Henry E. Burr *et al.*	29,500	2,704	13,500	16,000
158	John H. Cunningham	29,500	2,703	13,500	16,000
160	Henry P. Boutelle	41,500	2,688	13,400	28,100
162	Guild of Boston Artists	30,000	2,744	13,700	16,300
164	Abby M. Gardner *et al.*	26,000	2,744	13,700	12,300
166	Katharine P. Brackett	26,500	2,800	14,000	12,500
168	Mary M. Cushing *et al.*	23,500	2,576	12,900	10,600
170	Josephine M. C. Shaw	21,000	2,520	12,600	8,400
172	Nathaniel J. Rust	26,500	2,800	14,000	12,500
174	Caroline L. Wesson hrs. *et al.*	27,500	2,856	14,300	13,200
176	John Hogg	34,000	2,800	14,000	20,000
	City of Boston	102,000	8,400	42,000	60,000
	South Congregation Soc.	134,000	9,408	84,700	49,300

(*Exeter Street.*)

206	Lilla A. Collins	28,000	2,912	12,400	15,600
208	Trustees of Boston Univ.	38,000	2,688	10,800	27,200
210	Anna B. Robinson	21,000	2,688	10,800	10,200
212	Charles D. McCarthy	21,000	2,688	10,800	10,200
214	Maria L. Lachambre *et al.*	21,000	2,688	10,800	10,200
216	Edward Devlin	20,000	2,576	10,300	9,700
218	Jennie A. Parker *et al.*	20,000	2,576	10,300	9,700
220	Hattie C. Foss	20,500	2,576	10,300	10,200

HENRY W. SAVAGE, Inc.
Boston, Brookline and Newton Real Estate

No.	Owner	Total	Sq. Ft.	Land	Building
222	Helen H. Gray	$21,000	2,576	$10,300	$10,700
224	Olof J. Oliver	20,000	2,464	9,800	10,200
226	Josephine G. Sullivan *et al.*	19,500	2,464	9,800	9,700
228	Mary J. Aldrich hrs.	19,500	2,464	9,800	9,700
230	A. Pierce Green *et al.*	19,500	2,464	9,800	9,700
232	Thomas H. Cabot	20,000	2,464	9,800	10,200
234	John A. Stewart	18,000	2,464	9,800	8,200
236	Westford M. Taylor	20,500	2,688	10,800	9,700
238	Louise E. Breck	21,000	2,688	10,800	10,200
240	Wm. MacAusland	28,000	3,048	15,200	12,800
	(*Fairfield Street.*)				
242	Mary F. Stoddard	16,000	1,991	8,000	8,000
244	Carrie M. Pike	17,000	2,453	8,600	8,400
246	Nora T. Higginson	16,500	2,119	7,400	9,100
248	Robt. T. Paine	16,500	2,119	7,400	9,100
250	Robt. T. Paine	16,500	2,119	7,400	9,100
252	Frederick L. Abbott	16,500	2,119	7,400	9,100
254	Fitzroy Kelley	18,500	2,464	8,600	9,900
256	Louise M. Standish	18,500	2,464	8,600	9,900
258	Mary E. Belanger	18,500	2,464	8,600	9,900
260	Mary E. Belanger	18,500	2,464	8,600	9,900
262	John J. Collins	18,500	2,464	8,600	9,900
264	Emor H. Harding	18,500	2,464	8,600	9,900
266	Carrie E. Viles	19,000	2,464	8,600	10,400
268	George H. Simonds	19,000	2,464	8,600	10,400
270	Charles W. Smith	18,500	2,464	8,600	9,900
272	Elizabeth M. C. Halsey	19,000	2,464	8,600	10,400
274	Christine C. Wilson	19,000	2,464	8,600	10,400
276	Anna B. Robinson	19,000	2,464	8,600	10,400
278	Wm. A. Cressy devs.	19,000	2,464	8,600	10,400
280	Sarah L. Day *et al.* trs.	21,000	2,614	9,100	11,900
282	Elizabeth A. Burrage	37,000	5,040	22,200	14,800
	(*Gloucester Street.*)				
284	Ebenena Q. Gooding	24,000	2,861	14,300	9,700
286	Alonzo G. Van Nostrand	19,500	2,912	10,200	9,300
288	Elizabeth M. Barrett	16,500	2,464	8,600	7,900
290	Katherine A. Rice	16,500	2,464	8,600	7,900
292	Marie G. Currier	16,500	2,464	8,600	7,900
294	Marie G. Currier	16,500	2,464	8,600	7,900
296	Edward Devlin tr.	16,500	2,464	8,600	7,900
298	Marie G. Currier	18,500	2,464	8,600	9,900
300	Marie G. Currier	18,500	2,464	8,600	9,900
302	Caroline T. LeF. Daniels	18,500	2,464	8,600	9,900

JOSEPH BALCH Back Bay Property a Specialty
77 FRANKLIN STREET

No.	Owner	Total	Sq. Ft	Land	Building
304	Wm. B. Rice *et al.* trs.	$19,500	2,538	$ 8,900	$10,600
306	Carl H. Richardson tr.	19,500	2,538	8,900	10,600
308	Kate S. Jewell	19,500	2,538	8,900	10,600
314	George T. Cruft	14,500	2,016	7,500	7,000
316	George T. Cruft	32,000	2,688	17,500	14,500
	(*Hereford Street.*)				
320	Martha A. Willcomb *et al.*	80,000	7,260	52,600	27,400
322	Robert S. Bradley	20,500	3,355	11,700	8,800
324	Ellen K. Kendall *et al.*	17,500	2,750	9,600	7,900
326	James R. Taylor	18,000	2,530	8,900	9,100
328	Frank E. Peabody	17,000	2,440	8,500	8,500
330	Frank E. Peabody	18,500	2,420	8,500	10,000
332	Joseph L. Sylvester	18,500	2,420	8,500	10,000
334	Leonard C. Wason *et al.*	18,500	2,420	8,500	10,000
336	Isiah R. Clarke *et al.* trs.	18,000	2,420	8,500	9,500
338	Theodore H. Tyndale	57,000	5,500	19,200	37,800
342	Bayard Thayer	21,500	2,750	9,600	11,900
344	Mary S. Ames *et al.*	27,500	3,850	13,500	14,000
346	Andrew W. Preston	23,000	3,300	11,500	11,500
348	Oliver Ames hrs.	20,000	2,766	9,700	10,300
350	Alice S. King	21,000	2,767	9,700	11,300
352	William A. Paine	19,000	2,750	9,500	9,500
354	City of Boston	11,000	2,750	9,500	1,500
356	City of Boston	12,000	2,970	10,400	1,600
	(*Massachusetts Avenue.*)				
376	Emor H. Harding *et al.*	21,000	2,182	10,900	10,100
378	Emor H. Harding *et al.*	20,000	2,259	10,200	9,800
380	Emor H. Harding tr. *et al.*	19,000	2,245	9,000	10,000
382	Emor H. Harding tr. *et al.*	37,000	4,416	12,100	24,900
386	Emor H. Harding tr. *et al.*	19,000	2,202	6,100	12,900
388, 392	George H. Walker	64,000	7,584	20,900	43,100
400	William A. Gaston *et al.* trs.	85,000	9,569	23,900	61,100
412	William Walker	8,500	2,085	4,000	4,500
414	Wm. Endicott, Jr., *et al.* trs.	7,500	1,662	3,200	4,300
416	Wm. Endicott, Jr., *et al.* trs.	7,500	1,643	3,200	4,300
418	Phoebe A. Glover	7,500	1,637	3,200	4,300
420	Mary E. Badger hrs.	7,500	1,620	3,200	4,300
422	William A. Gaston *et al.* trs	8,500	2,002	4,000	4,005
424	Mary M. Tyrrell *et al.*	8.500	1,983	4,000	4,500

No.	Owner	Total	Sq. Ft.	Land	Building
426	William A. Gaston *et al.* trs.	$ 8,500	1,966	$ 4,000	$ 4,500
428	Angelia E. Post	8,500	1,948	4,000	4,500
	William A. Gaston *et al.* trs.	15,600	7,829	15,600	
440	Lucy W. Putnam *et al.* trs.	70,000	9,193	32,000	38,000
	(*Charlesgate East.*)				
	(*Charlesgate West.*)				
	Arthur W. Moors	200,000	10,102	50,500	149,500
526	Sam Rusidsky	46,000	6,209	12,400	33,600
538	Matthew W. Fallon, Jr.	58,000	8,271	16,500	41,500
540	William Rotch *et al.* trs.	7,500	1,491	3,000	4,500
542	William A. Gaston *et al.* trs.	7,500	1,479	3,000	4,500
544	William A. Gaston *et al.* trs.	7,500	1,467	2,900	4,600
546	William A. Gaston *et al.* trs.	7,500	1,455	2,900	4,600
548	William A. Gaston *et al.* trs.	7,700	1,443	3,100	4,600
550	Charles F. Nagle	7,300	1,303	2,800	4,500
552	Lydia R. M. Boswell	7,000	1,288	2,600	4,400
554	Margaret W. Doherty	7,100	1,278	2,700	4,400
556	Margaret W. Doherty	7,200	1,266	2,700	4,500
558	Catherine A. McCabe	7,200	1,259	2,700	4,500
560	Margaret V. Sullivan	7,200	1,374	2,900	4,300
562	Carolyn H. Warner	7,000	1,362	2,700	4,300
564	A. Addison Bray	7,000	1,350	2,700	4,300
566	Miriam M. Duffill	7,000	1,337	2,700	4,300
568	Charlotte G. Quinn	7,000	1,326	2,700	4,300
Lot B-3	Dorothy Mandell *et al.*	3,600	1,803	3,600	
574	Henry D. Huggan	18,000	2,271	4,500	13,500
578	Henry D. Huggan	18,500	2,316	4,600	13,900
582	Henry D. Huggan	18,500	2,276	4,600	13,900
586	Henry D. Huggan	19,000	2,157	4,300	14,700
	(*Charlesgate West.*)				
590	Mary I. McDonald	19,500	2,180	4,400	15,100
Lot B-1	May E. Ewing	6,500	3,248	6,500	
	William A. Gaston *et al.* trs.	32,500	16,235	32,500	
	Cor. Brookline Avenue.				

NEWMAN PLACE.

1	Rosa C. E. Kesseler *et al.*	2,000	380	1,500	500
2	Rosa C. E. Kesseler *et al.*	1,700	392	1,200	500
3	Frederick C. Bowditch	1,100	374	1,100	
4	Frederick C. Bowditch	1,100	374	1,100	

FRED'K O. WOODRUFF
BUSINESS PROPERTY BROKER 95 MILK STREET

FRED'K O. WOODRUFF
BUSINESS PROPERTY BROKER 95 MILK STREET

OSBORN PLACE.

No.	Owner	Total	Sq Ft.	Land	Building
	Morgan Memorial Inc.	$ 28,000	7,165	$ 8,900	$ 19,100

OTIS PLACE.

No.	Owner	Total	Sq Ft.	Land	Building
	Cor. Brimmer.				
1	George Lee	22,500	1,635	9,800	12,700
2	S. Prescott Fay	21,000	1,635	8,200	12,800
3	Mary L. Ware	11,600	792	3,200	8,400
4	Florence G. Spooner *et al.*	10,200	828	3,700	6,500
5	Ignaz M. Gaugengigl	15,000	1,578	7,500	7,500
6	George A. Goddard	16,500	2,434	9,700	6,800
7	George A. Goddard	15,500	2,218	8,900	6,600
8	Mary H. Loring *et al.* trs.	15,500	2,143	8,600	6,900
	Emily M. Morison	26,700	5,615	26,700	
12	Glendower Evans hrs.	15,500	1,846	8,300	7,200
14	Margaret F. G. Whitney	22,500	2,372	14,200	8,300

PARK SQUARE.

No.	Owner	Total	Sq Ft.	Land	Building
	Cor. Boylston.				
2	Schuyler S. Bartlett *et al.* trs.	150,000	1,760	117,900	32,100
2½	Anna Custer *et al.*	39,000	583	32,100	6,900
4	Schuyler S. Bartlett *et al.* trs.	76,000	1,494	59,800	16,200
5, 6	Franklin Savings Bank	196,000	4,330	147,200	48,800
7, 8	Eben D. Jordan *et al.* trs.	270,000	6,199	186,000	84,000
9	Arthur C. Stone	74,000	2,129	66,000	8,000
10	John Albree	85,000	2,296	71,200	13,800
14	J. Linfield Damon, Jr.	66,000	1,831	56,800	9,200
15	J. Linfield Damon, Jr.	213,000	8,147	203,700	9,300

PETERBOROUGH STREET.

No.	Owner	Total	Sq Ft.	Land	Building
	Cor. Eliot.				
	North Side.				
	Albert W. Nickerson hrs.	31,800	25,440	31,800	
25	Harry Altman	82,000	9,750	12,200	69,800
	Albert L. Lincoln *et al.* trs.	3,700	2,943	3,700	
	James D. Colt *et al.* trs.	7,900	6,298	7,900	
35	Mark Abrams	30,000	5,187	6,500	23,500
39	Mark Abrams	33,000	5,941	7,400	25,600
41	Mark Abrams	33,000	5,954	7,400	25,600
45	Mark Abrams	30,000	5,187	6,500	23,500
	Geo. B. James *et al.* trs.	124,600	89,000	124,600	
	Cor. Jersey.				
	Abbie J. Corey *et al.*	90,300	86,011	90,300	
Lot 3	Geo. H. Pettee	11,000	8,832	11,000	
133	Lillian C. Donahoe	82,000	9,936	12,400	69,600
137	Alonzo B. Davidson	82,000	11,366	15,300	66,700
Lot D	George H. Pettee	1,800	1,410	1,800	
105	George H. Pettee	85,000	7,394	9,200	75,800
109	George H. Pettee	80,000	7,490	9,400	70,600
Lot 3	George H. Pettee	9,100	7,297	9,100	

No.	Owner	Total	Sq. Ft.	Land	Building
Lot 4	George H. Pettee	$ 9,200	7,394	$ 9,200	
Lot B	Wm. H. Lincoln *et al.*	6,000	4,857	6,000	
	William A. Gaston *et al.* trs.	132,600	94,750	132,600	
Lot 6	Horace B. Shepard *et al.*	4,100	4,141	4,100	
Lot 5	Horace B. Shepard *et al.*	2,900	3,175	2,900	
Lot 4	Horace B. Shepard *et al.*	2,900	3,175	2,900	
Lot 3	Horace B. Shepard *et al.*	2,800	3,138	2,800	
Lot 2	Horace B. Shepard *et al.*	2,900	3,175	2,900	
Lot 1	Horace B. Shepard *et al.*	3,000	3,313	3,000	
120	Philip Finer	15,000	6,094	5,500	$ 9,500
	William A. Gaston *et al.* trs.	31,300	31,268	31,300	
	William A. Gaston *et al.* trs.	25,800	16,123	25,800	
Lot 18	Katherine Bowlker	6,000	4,592	6,000	
Lot 17	Katherine Bowlker	4,100	3,313	4,100	
32	Simmons Female College	12,000	3,313	4,100	7,900
30	Simmons Female College	12,000	3,313	4,100	7,900
28	Simmons Female College	12,000	3,313	4,100	7,900
26	Simmons Female College	12,000	3,313	4,100	7,900
24	Simmons Female College	12,000	3,313	4,100	7,900
22	Simmons Female College	12,000	3,313	4,100	7,900
46	Arthur H. Cicotte	33,000	5,600	7,000	26,000
42	Arthur H. Cicotte	35,000	6,548	8,200	26,800
40	Arthur H. Cicotte	35,000	6,549	8,200	26,800
36	Arthur H. Cicotte	33,000	5,600	7,000	26,000
50	Thos. Rush	118,000	9,663	13,500	104,500
	Cor. Jersey.				
	Church of the Disciples	82,400	17,945	22,400	60,000
Lot 18	Hannah P. Kimball	3,400	3,451	3,400	
Lot 17	Hannah P. Kimball	3,400	3,451	3,400	
Lot 16	Hannah P. Kimball	3,400	3,451	3,400	
Pt. Lot 15	Hannah P. Kimball	700	690	700	
Pt. Lot 15	Bertha E. Arseno	2,800	2,761	2,800	
Lot 14	Bertha E. Arseno	3,400	3,451	3,400	
Lot 13	Bertha E. Arseno	3,300	3,313	3,300	
Lot 12	Bertha E. Arseno	3,300	3,313	3,300	
Lot 11	Bertha E. Arseno	3,300	3,313	3,300	
Lot 10	Bertha E. Arseno	3,300	3,313	3,300	
Lot 9	Bertha E. Arseno	3,300	3,313	3,300	
Lot 8	Bertha E. Arseno	3,400	3,451	3,400	
Lot 7	Bertha E. Arseno	3,400	3,451	3,400	
Lot 6	Bertha E. Arseno	3,400	3,451	3,400	
Lot 5	Bertha E. Arseno	3,400	3,451	3,400	
Lot 4	Bertha E. Arseno	3,400	3,451	3,400	
Lot 3	Bertha E. Arseno	3,400	3,451	3,400	
Lot 2	Bertha E. Arseno	3,400	3,451	3,400	
Lot 1	Bertha E. Arseno	4,100	4,141	4,100	
	Cor. Kilmarnock.				

A. B. SEE ELECTRIC ELEVATORS
Minot Bldg., 111 Devonshire St., Boston

PHILLIPS STREET.

No.	Owner	Total	Sq. Ft.	Land	Building
3	Rosie Garmarnick	$ 12,500	1,659	$ 5,000	$ 7,500
5, 5A	Samuel Labinsky	8,400	900	2,900	5,500
7	Fanny Goldsmith	7,600	743	3,000	4,600
	Cor. Garden.				
11, 13	Esther Gorodetzky	17,500	1,595	6,400	11,100
15	Theresa Rosenstein	5,800	783	2,300	3,500
17	Ira Litchfield hrs.	3,800	783	2,300	1,500
19	Harry B. Frieberg	3,800	800	2,400	1,400
	City of Boston	18,500	3,744	9,400	9,100
25	Jacob Sanderowich	6,200	1,056	3,200	3,000
27	Nathan Brown	8,500	1,005	3,000	5,500
29	Helen M. Ranney	6,000	1,000	3,000	3,000
31	Fannie H. Lexenberg	11,000	1,000	4,000	7,000
	Cor. Anderson.				
43, 47	City of Boston	107,000	13,676	54,700	52,300
	Cor. Dutton Place.				
51	Morris Chalfen	14,500	2,162	6,500	8,000
53, 55	Annie Lepie	12,000	1,134	4,500	7,500
	Cor. Grove.				
57, 59	Mary A. Barry	12,500	1,214	4,500	8,000
61	Harry Orelovitz	5,200	865	1,700	3,500
63	Barnet Gray	5,000	800	1,600	3,400
65	Max Rovreby hrs.	5,000	767	1,900	3,100
67	Hyman L. Goldstein *et al.*	6,300	753	2,300	4,000
69	Jennie Hurwitz	10,100	1,205	4,200	5,900
71	Isaac Buchman	9,900	1,181	4,100	5,800
73	Rose Sawyer	10,100	1,209	4,200	5,900
75	George H. Wood	5,800	740	2,600	3,200
77, 77A	Minnie Gruber	5,900	773	2,700	3,200
79	Charles F. White *et al.* trs.	7,600	1,686	4,600	3,000
81	Annie M. Kelly T. T.	7,000	825	2,500	4,500
83	Annie M. Kelly T. T.	7,500	828	2,700	4,800
	Cor. Lindall Court.				
r. 83	Robert C. Orpin T. T.	2,500	1,368	2,100	400
85	Ida Shapiro	24,000	2,660	10,600	13,400

	Cor. Irving.				
2	Mary J. Coburn	7,000	1,066	4,300	2,700
4	Simon Miller	7,200	1,000	3,500	3,700
6	Simon Miller	7,200	1,000	3,500	3,700
8	David Rubin	7,200	1,000	3,500	3,700
	Cor. Garden.				
14	Morris Goldfarb	8,000	728	3,300	4,700

No.	Owner	Total	Sq. Ft.	Land	Building
18	Gertrude Ryan	$15,500	5,650	$11,300	$ 4,200
	Cor. 4, 5 Stanhope Place.				
20, 20A	Emma F. Creed	5,100	1,044	3,100	2,000
22, 22A	David Gelman	5,300	1,044	3,100	2,200
r. 24	Annie Showstack	13,500	1,780	4,900	8,600
28	Louis Granovsky	8,000	1,320	3,900	4,100
r. 28	Maria C. Pasqua	1,400	900	1,100	300
30	David Goodman	24,000	2,129	8,500	15,500
	Cor. Anderson.				
40, 42A	Samuel Carl *et al.*	16,000	2,912	8,000	8,000
44, 44 *r.*	Eshic Firestein	9,000	1,961	4,900	4,100
48, 52	Elizabeth Silverman	16,500	3,998	9,500	7,000
	Cor. Grove.				
60	Sarah Bornstein	11,000	949	3,800	7,200
62	Jacob Rosenberg *et al.*	7,000	904	3,200	3,800
64	Samuel Goldman *et al.*	8,000	902	3,100	4,900
66	Wm. H. Smith *et al.*	3,800	879	2,600	1,200
68, 70	Michael Andelman	22,000	3,070	9,200	12,800
	Cor. Phillips Court.				
74, 76	Barnett Gray	26,600	4,713	9,400	17,200
78, 78A	Mollie Drooker	11,200	2,401	4,800	6,400
80	Mollie Drooker	7,200	1,459	3,600	3,600
82	Max Finkelstein	5,300	850	2,600	2,700
	Cor. Primus Avenue.				
86, 88	Joseph Cupinsky	28,000	3,606	10,800	17,200

PHILLIPS COURT.

4	Rosie Gray	1,600	932	1,400	200
5	Rosie Gray	1,400	932	1,100	300
	Rosie Gray	800	1,140	800	

PIEDMONT STREET.

3	Joseph F. Kesseler	10,000	793	7,900	2,100
5	Joseph F. Kesseler	2,200	344	1,700	500
7	Joseph F. Kesseler	2,000	294	1,500	500
9	Joseph F. Kesseler	2,000	310	1,500	500
11	James D. Sullivan	2,600	320	1,600	1,000
13	F. C. Bowditch gdn. *et al.*		Valued at 14 Shawmut St.		
15-17	F. C. Bowditch	16,200	1,901	9,500	6,700
19	Job E. Gaskin	5,300	893	3,600	1,700
21	Mary E. Sullivan *et al.*	5,500	908	3,900	1,600
	Cor. Church.				
37	Chas. E. Cotting *et al.* trs.	5,400	1,200	5,400	
39	Chas. E. Cotting *et al.* trs.	5,400	1,195	5,400	

HANOVER-TRUST CO.
MOST CONVENIENT BANK TO DO BUSINESS WITH
COR. WASHINGTON AND WATER STREETS BOSTON

No.	Owner	Total	Sq. Ft.	Land	Building
43	Mary J. Pendleton dev.	$ 6,000	982	$ 4,400	$ 1,600
45	Frederick C. Bowditch	6,000	961	4,300	1,700
47	Frederick C. Bowditch	5,700	826	3,700	2,000
49	Frederick C. Bowditch	5,700	825	3,700	2,000

10, 16	Ethel L. Estrange	24,200	3,846	14,200	10,000
18, 20	Robt. W. Atkins	4,800	951	3,800	1,000
22, 28	Philip Sulkins	29,700	3,835	17,700	12,000
40, 44	Anna K. Jacobi	20,000	1,829	8,100	11,900
46	Carrie E. Pendelton	4,200	681	3,000	1,200
48, 50	Otis Norcross	15,500	1,279	5,800	9,700
52	Elizabeth Conant	5,600	648	2,600	3,000
54, 58	Anna K. Jacobi	21,000	1,974	8,900	12,100
60	Laurence Minot *et al.* trs.	7,600	1,512	7,600	

Cor. Ferdinand.

PINCKNEY STREET.

Cor. Joy.

1	Caroline M. Shillaber hrs. *et al.*	6,300	620	5,500	800
3	Caroline M. Shillaber hrs. *et al.*	5,300	546	3,300	2,000
5	Caroline M. Shillaber hrs. *et al.*	3,000	454	2,500	500
9	Caroline M. Shillaber hrs. *et al.*	11,000	1,850	7,400	3,600
11	Wm. G. Shillaber *et al.*	11,400	1,760	7,000	4,400
13, 15	Ernest A. Codman	31,900	3,960	15,800	16,100
17, 19 *r.*	Sally I. S. Wright	17,200	3,040	12,200	5,000
21	William Whitwell hrs.	11,000	2,340	9,400	1,600
23	Mary A. Ballou devs.	20,000	2,340	9,400	10,600
25	Frank E. Buxton tr.	6,800	1,116	4,500	2,300
27	Frank E. Buxton tr.	6,300	1,065	4,300	2,000
29, 29½	Frank E. Buxton tr.	9,000	1,850	7,400	1,600
31	Florence W. Small *et al.*	14,000	1,875	7,500	6,500
33	Lilly B. Tirrell	6,100	1,180	4,700	1,400
35	Edward B. Bayley	10,300	1,269	5,100	5,200
37	John G. Palfrey *et al.* trs.	7,500	1,260	5,000	2,500
39	John G. Palfrey *et al.* trs.	7,200	1,225	4,900	2,300
41	Leon M. Abbott *et al.*	7,500	1,755	7,000	10,500

A. B. SEE ELECTRIC ELEVATORS

Minot Bldg., 111 Devonshire St., Boston

No.	Owner	Total	Sq. Ft.	Land	Building
43	Frank E. Buxton tr.	$10,700	1,175	$ 4,700	$6,000
45	Boston Soc. New Jerusalem	10,500	1,130	4,500	6,000
47	Richard Banfield *et al.* trs.	12,600	2,380	9,500	3,100
49	Elizabeth G. Ford	10,000	1,760	7,000	3,000
51	Elizabeth G. Ford	9,000	1,421	5,700	3,300
53	Ames Nowell	7,700	1,254	5,000	2,700
55	Ora S. Titcomb	7,700	1,254	5,000	2,700
57	Alfred Bowditch *et al.* trs.	7,100	1,100	4,400	2,700
59	Alfred T. Turner *et al.* trs.	8,300	1,100	4,400	3,900
61	Fred'k E. LeClair *et al.*	8,000	1,100	4,400	3,600
63	Caroline M. Rawles	7,100	1,100	4,400	2,700
65	Frederick S. Cutter	9,300	1,122	5,300	4,000
	Cor. Anderson.				
67	John G. Palfrey *et al.* trs.	11,500	1,665	6,700	4,800
69	Charles M. Kimball	12,400	1,650	6,600	5,800
71	Arthur W. Newell tr.	11,000	1,656	6,700	4,300
73	Samuel F. Hubbard	14,100	1,785	7,100	7,000
75	Caroline L. Auld	12,900	1,668	6,700	6,200
77	John G. Palfrey *et al.* trs.	10,800	1,672	6,700	4,100
79	Edwin S. Dodge	11,000	1,656	7,000	4,000
81	Ora S. Titcomb	14,300	1,728	7,300	7,000
83	Carrie E. Smith	17,000	1,884	8,000	9,000
85	Francis G. Richards	16,000	1,884	8,000	8,000
87	George K. Clarke *et al.* trs.	19,000	3,020	12,100	6,900
89	George K. Clarke *et al.* trs.	18,500	3,020	12,100	6,400
91	March G. Bennett	14,900	1,701	6,800	8,100
93	Anne C. Wyman	14,000	2,040	7,700	6,300
95	Charles L. Lord dev.	12,500	2,039	7,100	5,400
97	Joseph Comer hrs.	12,000	1,701	6,400	5,600
99	Ora S. Titcomb	11,500	1,588	6,000	5,500
101	Ruth Reed hrs.	12,800	1,600	6,000	6,800
103	Alice M. Blanchard	11,000	1,700	6,400	4,600
105	Alice M. Blanchard	13,000	2,625	7,900	5,100
107	George A. Brooks	10,100	1,250	4,700	5,400
109	Charles L. Lord dev.	11,300	1,380	6,200	5,100
	Cor. West Cedar.				
111	Margaret O'Neill	8,000	1,160	3,800	4,200
113	Wm. J. Little *et al.*	9,500	1,160	3,800	3,700
115	George A. Brooks	8,500	953	3,300	5,200
117	Wm. Walsh	5,200	784	2,900	2,300
119	Pauline M. Garey	5,000	742	2,800	2,200
121	Ellen V. Walsh	5,000	725	2,800	2,200
123	Cyrus Sargeant hrs.	7,000	782	4,700	2,300
	Cor. Charles.				
125	Elizabeth M. Conant	7,600	495	2,900	4,700
127	Florence G. Spooner	3,700	500	2,000	1,700
129	Charles W. Parker	11,000	1,090	3,000	8,000

No.	Owner	Total	Sq. Ft.	Land	Building
4	Wm. P. Blake *et al.* trs.	$ 7,400	1,450	$5,400	$ 2,000
6, 8	Louis Paeff *et al.*	6,400	1,123	4,200	2,200
10	John E. Lynch	10,000	1,126	4,200	5,800
12	Anna L. Lincoln	7,200	1,126	4,200	3,000
14	Elizabeth G. Ford	7,800	1,196	4,500	3,300
16	Benjamin P. Barker	7,100	1,000	3,800	3,300
18	Cyrus Sargeant hrs.	7,000	913	3,400	3,600
20	LangdonL. Ward *et al.*	4,800	636	2,500	2,300
22	Ella H. S. Kelley	5,300	575	2,300	3,000
24	Thomas B. Aldrich hrs.	6,000	816	3,300	2,700
40	Ellen R. Forristall hrs.	8,000	1,121	3,900	4,100
42	Maria A. Mellen *et al.*	7,700	1,159	4,000	3,700
44	Edith P. Gowing	9,000	1,197	4,200	4,800
46	Elizabeth G. Ford	7,600	1,146	4,600	3,000
48	Walter H. Titcomb	9,500	1,350	5,400	4,100
50	Annie K. Brown *et al.*	8,800	1,350	4,700	4,100
52	Geo. S. Winslow *et al.* trs.	9,400	1,429	5,000	4,400
54	Henry G. Halladay	8,100	1,344	4,700	3,400
56	Elsie Turner	5,200	650	2,000	3,200
58	Mariam G. Stacey	18,000	1,728	6,000	12,000
60	Edward B. Bailey	14,500	1,225	4,900	9,600
62	Adelaide E. F. Lord	12,000	1,551	5,700	6,300
64	John C. Brooks	9,900	1,573	5,500	4,400
66	Agnes Russell	9,400	1,600	5,600	3,800
68	Frederick A. P. Fiske	9,500	1,458	4,700	4,800
70	Mary T. Mulligan *et al.*	10,000	1,379	4,500	5,500
72	James Briggs	14,500	1,426	4,600	9,900
74½	Joshua Bennett hrs.	2,000	960	1,200	800
74	Frances M. Bodge *et al.*	6,200	1,050	4,200	2,000
76	Joshua Bennett hrs.	7,200	1,507	4,800	2,400
78	Joshua Bennett hrs.	7,300	1,527	4,900	2,400
80	Louis D. Greene	10,000	1,567	5,500	4,500
82	Maria H. Loud	10,500	1,600	5,600	4,900
84	John B. Shearer	7,500	524	2,100	5,400
86	John B. Shearer	5,000	548	2,200	2,800
88	Mary A. Sears	8,000	1,064	3,200	4,800
90	Minerva E. Vaughan	8,000	1,064	3,200	4,800
92	Clarence B. Vaughan **Cor. Mt. Vernon Avenue.**	9,500	1,120	3,600	5,900
92A	Annie B. Crocker **Cor. Charles.**	23,000	1,554	8,600	14,400
94	Ellen S. H. Potter	13,000	1,508	4,900	8,100
96	Florence G. Spooner	11,500	1,460	4,400	7,100
98	Lucy W. Flint	12,000	1,465	4,400	7,600
100	Stanley King	12,500	1,572	4,700	7,800

HENRY W. SAVAGE, Inc.

Boston, Brookline and Newton Real Estate

PLEASANT STREET
(Now Broadway)

PLEASANT STREET PLACE.

No.	Owner	Total	Sq. Ft.	Land	Building
1, 3	Animal Rescue League	$17,000	6,180	$15,500	$1,500

PORTER STREET.

8	Anna K. Jacobi	5,400	710	1,100	3,800
10	Job E. Gaskin	5,400	713	1,100	3,800
12	C. Alphonso Damon hrs.	3,200	588	1,300	2,000
14	Simon J. Gerrior	3,200	576	1,300	2,000
16	John E. Andrews devs.	2,700	571	1,100	1,600
18	John E. Andrews devs.	2,700	571	1,100	1,600
20	Simon J. Gerroir	2,900	666	1,300	1,600
22	Rebecca B. W. Boardman	2,900	665	1,300	1,600
24	Francis I. Amory	2,800	656	1,300	1,500
26	Elmer F. Smith	2,900	640	1,300	1,600
28	Lemuel A. Coolidge hrs.	2,900	637	1,300	1,600
30	Walter B. Trask	2,900	637	1,300	1,600
32	Walter B. Trask	2,900	640	1,300	1,600
34	Walter B. Trask	2,800	672	1,300	1,500
36	Walter B. Trask	2,800	644	1,300	1,500
38	Walter B. Trask	2,800	638	1,300	1,500
40	Samuel B. Doggett	3,000	637	1,300	1,700
42	John F. Gunnarson	2,800	659	1,300	1,500
44	Bertha Lothrop	2,100	639	1,300	800
46	Alfred W. Chamberlain hrs.	2,700	639	1,300	1,400
48	Jeannette M. Connell	2,900	650	1,300	1,600
50	Bertha Ascher	4,100	643	1,300	2,800
52	Bertha Ascher	4,700	955	1,900	2,800
56	Ernest W. Bowditch *et al.*	2,400	417	800	1,600
58	Frank W. Jennings Cor. Corning.	5,000	612	2,000	3,000
45, 47	Jacob Taylor *et al.*	8,000	1,834	3,700	4,300
49	Dora Ginsberg	4,700	970	1,900	2,800

E. T. REDMOND & CO.
BOSTON REAL ESTATE BROKERS AND AGENTS
Telephone, Main 3114 85 DEVONSHIRE STREET

PRIMUS AVENUE.

No.	Owner	Total	Sq. Ft.	Land	Building
4, 7	Ephraim Lissner	$ 10,000	5,753	$ 6,900	$ 3,100

PROVIDENCE STREET.

	Junc. Park Square.				
	N. Y., N. H. & H. R. R. Co.	269,800	6,744	269,800	
	Inter City Theater Co.	375,000	10,519	231,400	143,600
47	Trs. of the Women's Educational & Industrial Union	37,500	1,468	33,700	3,800
65	John M. Little	33,000	1,384	31,800	1,200

QUEENSBERRY STREET.

	Cor. Audubon Road.				
11	Emma L. Coleman	75,000	7,907	10,300	64,700
Lots 25-29	Saml. Rose *et al.*	74,000	13,800	15,200	58,800
Lots 31-35	Herbert S. Mode	73,000	13,812	15,200	57,800
Lot 4	Ida D. Lewis	1,500	1,380	1,500	
	Cor. Jersey.				
51	Wm. P. Hatch	31,000	5,177	5,200	25,800
55	Wm. P. Hatch	31,000	5,176	5,200	25,800
Lot 17	Rebecca G. Kelleher	3,500	3,451	3,500	
Lot 16	Rebecca G. Kelleher	3,500	3,451	3,500	
Lot 15	Rebecca G. Kelleher	3,500	3,451	3,500	
Lot 14	Rebecca G. Kelleher	3,500	3,451	3,500	
Lot 13	Rebecca G. Kelleher	3,300	3,313	3,300	
Lot 12	Rebecca G. Kelleher	3,300	3,313	3,300	
Lot 11	Rebecca G. Kelleher	3,300	3,305	3,300	
Lot 10	Rebecca G. Kelleher	3,300	3,313	3,300	
Lot 9	Rebecca G. Kelleher	3,300	3,313	3,300	
Lot 8	Charles A. Campbell	3,500	3,451	3,500	
Lot 7	Charles A. Campbell	3,500	3,451	3,500	
Lot 6	Charles A. Campbell	3,500	3,451	3,500	
Lot 5	Patrick Byrne	3,500	3,451	3,500	
Lot 4	Patrick Byrne	3,500	3,451	3,500	

A. B. SEE ELECTRIC ELEVATORS

Minot Bldg., 111 Devonshire St., Boston

No.	Owner	Total	Sq. Ft.	Land	Building
Lot 3	Patrick Byrne	$ 3,500	3,451	$ 3,500	
Lot 2	Robert W. Theyson	3,500	3,451	3,500	
Lot 1	Robert W. Theyson	4,600	4,141	4,600	
	Cor. Kilmarnock.				
Lot 6	Horace B. Shephard *et al.*	4,600	4,141	4,600	
Lot 5	Horace B. Shephard *et al.*	2,900	3,175	2,900	
Lot 4	Horace B. Shephard *et al.*	2,900	3,175	2,900	
Lot 3	Horace B. Shephard *et al.*	2,700	3,037	2,700	
Lot 2	Horace B. Shephard *et al.*	2,700	3,037	2,700	
Lot 1	Horace B. Shephard *et al.*	2,800	3,122	2,800	
105	Albert Erlandson	15,500	6,329	6,300	$ 9,200
107	Albert Erlandson	16,000	6,579	6,600	9,400
109	Albert Erlandson	16,000	6,579	6,600	9,400
111	Albert Erlandson	19,000	9,778	9,800	9,200
	F. Gordon Dexter hrs. *et al.*	38,300	24,740	38,300	
16	Benj. Levine	37,000	8,131	10,200	26,800
20	Benj. Levine	30,000	6,269	6,900	23,100
24	Benj. Levine	30,000	6,811	6,800	23,200
28	Benj. Levine	30,000	6,894	6,900	23,100
32	Benj. Levine	30,000	6,895	6,900	23,100
36	Benj. Levine	32,000	6,897	6,900	25,100
40	Benj. Levine	40,000	7,591	9,500	30,500
	Cor. Jersey.				
	Ellen S. Dixey *et. al.*	13,100	11,917	13,100	
	Horace B. Shepard *et al.*	3,900	3,893	3,900	
	Hartley Averill surv. tr.	48,500	51,075	48,500	
94	Samuel Spector tr.	37,500	6,574	6,600	30,900
Lot 3	Max Uroff	3,700	4,937	3,700	
Lots 1-11	Emily Shepard	29,200	34,389	29,200	
98-106	Philip Finer	132,000	43,346	32,500	99,500

RALEIGH STREET.

1	Sewall H. Fessenden	80,000	5,830	32,100	47,900
	Cor. Bay State Road.				
2	Huybertie P. Hamlin	45,000	3,750	21,600	23,400

REVERE STREET.

	Cor. Irving.				
9	Jenny Levitt	15,500	1,262	5,700	9,800
11	Samuel Stone *et al.*	11,000	1,016	4,100	6,900
13	Bella Goldman	11,000	1,077	4,300	6,700

HENRY W. SAVAGE, Inc.

Boston, Brookline and Newton Real Estate

No.	Owner	Total	Sq. Ft.	Land	Building
15	Ida Lezberg	$17,500	1,567	$ 7,100	$10,400
	Cor. Garden.				
17	Benjamin Steinberg	16,000	1,533	8,000	8,000
21	Jennie Cohen	9,000	914	3,900	5,100
23, 25	Max Gordon	16,500	1,610	7,200	9,300
	Cor. Rollins Place.				
29, 31	David Make	17,500	1,692	7,200	10,300
33	Gertrude Dana	6,500	1,625	5,700	800
35	Catherine Hogan	12,500	1,120	4,200	8,300
37, 37A	Rosie Tobin *et al.*	22,000	1,620	7,300	14,700
	Cor. Anderson.				
39	Mary T. Grennan	12,500	1,100	5,500	7,000
41	Mary T. Grennan	11,000	1,100	4,400	6,600
43	Laurence H. H. Johnson	11,000	1,100	4,400	6,600
45	Harris Edison	11,000	1,100	4,400	6,600
47	Annie Young	10,800	1,066	4,400	6,400
49	Bessie Shneider *et al.*	10,800	1,066	4,300	6,500
51	Harris Warshawsky	7,200	1,072	3,500	3,700
53, 53A	Rachael Yanofsky	12,400	1,319	5,300	7,100
61	Benjamin Abramson	14,000	1,320	6,600	7,400
	Cor. Grove.				
67	Elizabeth C. Winne	6,000	792	3,000	3,000
69	Bernard H. Winne	6,000	792	3,000	3,000
71	William H. Colley	6,700	1,137	3,700	3,000
73	Abram Silverman	11,000	1,094	5,000	6,000
	Cor. Goodwin Place.				
75	Ellen A. Thayer	6,400	794	3,400	3,000
77	Julia A. Walsh	6,000	787	2,600	3,400
77A	Isaac B. Kagan	17,000	1,630	6,500	10,500
	Cor. Revere Street Place.				
79	Robert Omansky	9,800	1,009	3,800	6,000
81	Cornelius A. Fitzgerald *et al.*	6,300	1,071	3,500	2,800
83	Mary E. Lafferty *et al.*	6,000	930	3,300	2,700
85	Ann M. Hodges	6,500	920	3,500	3,000
	Cor. Bellingham Place.				
87	Laura E. Bennett *et al.*	8,500	1,265	4,700	3,800
89	Laura E. Bennett *et al.*	7,000	944	3,300	3,700
91	Laura E. Bennett *et al.*	7,000	944	3,300	3,700
93	Eliza H. Fette *et al.*	11,500	1,092	5,200	5,800
	Cor. West Cedar.				
99	William N. McKenna	4,500	682	2,200	2,300
101	Elizabeth F. C. Richardson	4,500	682	2,200	2,300
103	Elizabeth F. C. Richardson	4,500	682	2,200	2,300
105, 105A	Ellen T. Gavin	8,200	682	4,100	4,100
	Cor. Charles.				

HENRY W. SAVAGE, Inc.

Boston, Brookline and Newton Real Estate

No.	Owner	Total	Sq. Ft.	Land	Building
117	Mary L. Ware	$ 10,000	689	$ 3,400	$ 6,600
141	Arthur Perry	20,000	1,190	8,900	11,100
	At Charles River.				
40	Abraham B. Kagan	14,600	1,325	6,600	8,000
46	Elias Wald	16,000	1,603	6,400	9,600
50	Louis Rosenstein trs.	6,800	710	2,800	4,000
52	Tillie Freeman	5,000	600	2,400	2,600
54	William H. Colley	4,500	610	2,400	2,100
64	Morris R. Frank	13,000	1,040	5,200	7,800
	Cor. Grove.				
66	Matilda F. Sliney	4,600	652	2,600	2,000
68	Joseph D. Matthews	4,500	652	2,400	2,100
70	Annie Chalfen	16,000	1,310	4,900	11,100
72	Morris Segal *et al.*	12,500	1,305	4,600	7,900
74	Michael F. Kelly	6,500	652	2,500	4,000
76	C. Alphonso Damon hrs.	4,500	651	2,500	2,000
78	C. Alphonso Damon hrs.	4,500	662	2,500	2,000
80	Etta Carl	16,000	1,284	4,800	11,200
82	Rebecca G. Levine	5,100	660	2,500	2,600
	Sophie Armstrong	5,100	660	2,500	2,600
86	Nellie F. Bennett	5,700	650	2,900	2,800
	Cor. Myrtle.				
90, 94	Moses Richmond hrs. *et al.*	21,500	2,000	9,000	12,500
100	Sarah V. Lowther	5,000	700	2,600	2,400
102	Joseph Comer	5,000	700	2,600	2,400
104	Isaac L. Roberts	4,900	700	2,600	2,300
106	Ellen T. Gavin	7,000	700	3,700	3,300
108	Home for Aged Women	243,000	54,827	178,000	65,000

REVERE STREET PLACE.

1	Ana Anagowsky	2,800	734	1,600	1,200
2	Ellen A. Knox	2,800	672	1,400	1,400
3	Harry Shnider	2,700	720	1,400	1,300
4	Louise W. Montague	2,100	735	1,000	1,100
5	Louise W. Montague	2,100	879	1,100	1,000
6	Anthony D. Skelding	2,800	812	1,600	1,200
7	Laura E. Bennett *et al.*	3,000	800	1,600	1,400

A. B. SEE ELECTRIC ELEVATORS

Minot Bldg., 111 Devonshire St., Boston

RIDGEWAY LANE.

No.	Owner	Total	Sq. Ft.	Land	Building
17	Fannie M. Parker	$ 3,000	540	$ 1,600	$ 1,400
21	Walter L. Burrage *et al.* trs.	4,600	533	1,600	3,000
23	Anna K. Jacobs	4,000	540	1,600	2,400
39	First M. E. Church	2,500	650	2,300	200
55	Frederic Guild *et al.*	3,000	450	1,800	1,200

RIVER STREET.

	Cor. Byron.				
16, 18	Albert E. Touchet	21,000	1,190	5,900	15,100
	Cor. Chestnut.				
30	Elizabeth G. Ford	9,500	1,010	4,500	5,000
32	Elizabeth G. Ford	6,200	723	2,200	4,000
34	Elizabeth G. Ford	6,000	677	2,000	4,000
36	Elizabeth G. Ford	6,000	634	1,900	4,100
38, 42	Wm. E. Murdock	23,000	2,935	10,300	12,700
	Cor. Lime.				
50	Jas. O. Porter *et al.* trs.	6,500	760	3,000	3,500
52	Helen Freeman	6,000	1,260	3,500	2,500
56	Michael McDonnell	10,000	1,278	3,500	6,500
70, 72	Mary D. Richards	6,500	1,200	3,000	3,500
59	Fanny O. Hatch	4,800	900	2,500	2,300

RIVER STREET PLACE.

1, 3	George C. Johnson *et al.*	6,200	1,216	2,700	3,500

ROLLINS PLACE.

1	Abraham Hurowitz *et al.*	2,000	595	1,200	800
2	John Noble, Jr., tr.	2,000	595	1,200	800
3	Nathan Primack	1,800	595	1,200	600
4	Mary J. Gilmore *et al.*	1,800	595	1,200	600
5	Elizabeth Silverman	2,000	595	1,200	800
6	John Noble, Jr., tr.	2,000	595	1,200	800

SEAVER PLACE.

1	King Upton *et al.*	13,900	1,697	11,900	2,000
4½	Theodore Harrington hrs.	5,900	1,019	5,100	800
4	Theodore Harrington hrs.	5,900	1,022	5,100	800

SHAWMUT AVENUE.

No.		Owner	Total	Sq. Ft.	Land	Building
59,	63	Michael L. Rosenbaum	$30,000	1,382	$19,300	$10,700
65,	67	Robt. T. Paine tr.	24,700	1,827	12,700	1,200
		Junc. Wheeler.				
69,	71	Michael P. Murphy	25,100	1,870	18,200	6,900
		Cor. Wheeler.				
	73	Michael P. Murphy	11,500	1,374	6,500	5,000
	75	Michael P. Murphy	10,400	1,032	4,900	5,500
71,	79	Morgan Memorial, Inc.	55,000	1,937	10,700	44,300
		Cor. Osborn Place.				
81,	91	Morgan Memorial, Inc.	65,000	5,983	31,400	33,600

SHAWMUT STREET.

	7	Harry L. Rice *et al.* trs.	7,200	940	4,200	3,000
	9	Thomas Snow dev.	7,000	1,345	5,400	1,600
	11	Thomas Snow dev.	7,000	1,344	5,400	1,600
13,	15	John Noble tr.	22,000	3,371	13,500	8,500
	17	Honora E. Quealey *et al.*	4,500	685	3,100	1,400
	19	Cyrus Sargeant hrs.	4,700	700	3,200	1,500
	21	Lucretia C. Holt hrs.	4,500	697	3,000	1,500
	23	Francis I. Amory	5,200	698	3,800	1,400
	25	Francis I. Amory	6,300	675	4,700	1,600
		Cor. Church.				
	6	John F. Eichorn *et al.*	5,300	760	4,300	1,000
8,	10	F. C. Bowditch	25,700	2,851	14,300	11,400
12,	14	F. C. Bowditch tr. *et al.*	22,700	2,529	12,600	10,100
	14	F. C. Bowditch tr. *et. al.*	3,900	777	3,900	
	16	Cleopha Hartmann	4,800	744	3,000	1,800
	18	Daniel Goodnow	5,000	744	3,000	2,000
	20	Mattie A. McAdoo	4,900	830	3,300	1,600
	22	Margaret E. Sullivan	3,600	402	2,000	1,600

SHORT SIDE ROAD.

		Annie Field hrs.	6,000	4,003	6,000	
		Matthew Hale *et al.* tr.	6,000	4,000	6,000	
		Annie Field hrs.	2,100	1,400	2,100	
	32	Henry P. Kendall	34,000	1,277	9,600	24,400
	30	Katharine N. Lloyd	26,000	1,124	7,300	18,700
	22	Matthew Hale *et al.* tr.	21,000	967	6,300	14,700
	20	Lewis K. Morse *et al.*	21,500	944	6,600	14,900

SMITH COURT.

	3	Thomas P. Taylor	4,000	1,711	3,700	300
	5	George Washington dev.	1,500	667	1,300	200
	7	Geo. Washington dev.	1,100	544	1,000	100
		Rosa Jacobovitz	200	435	200	
		Cor. Holmes Alley.				
		Congregation Lebaviz	11,000	3,277	5,800	5,200
	2	Elizabeth Silverman	4,300	1,536	2,300	2,000

HANOVER TRUST CO.
MOST CONVENIENT BANK TO DO BUSINESS WITH
COR. WASHINGTON AND WATER STREETS BOSTON

SOUTH CEDAR STREET PLACE

No.	Owner	Total	Sq. Ft.	Land	Building
1	Anna K. Jacobi	$ 9,000	1,344	$ 2,700	$ 6,300
2	Catherine McLaughlin	4,100	1,327	2,000	2,100

SOUTH RUSSELL STREET.

11	Eugene F. Ladd tr.	7,500	1,045	3,100	4,400
13	Harris Wolfe	5,800	765	2,300	3,500
15	Edward Sullivan	1,500	336	1,000	500
17	Harry Gustat	12,600	1,348	4,000	8,600
19	Eugene F. Ladd tr.	6,600	878	2,600	4,000
21	Alden E. Viles devs.	3,500	504	1,500	2,000
23	George T. Kelty *et al.* trs.	3,500	505	1,500	2,000
25	Harriet A. O'Brien	4,100	630	1,900	2,200
27	James Morrison *et al.*	3,700	630	1,900	1,800
29	Helen B. Jones	4,900	650	2,000	2,900
31	Ira Litchfield hrs.	4,900	650	2,000	2,900
33	Ira Litchfield hrs.	4,300	670	2,000	2,300
35	Edith Yates	4,400	642	2,000	2,400
37	Samuel Sigilman	6,900	647	2,000	4,900
39	Erastus B. Badger	3,500	630	1,900	1,600
41	John Raymond	4,500	656	2,000	2,500
43	Ira Litchfield hrs.	5,200	1,330	4,000	1,200
47	Ira Litchfield hrs.	6,000	700	2,100	3,900
49	Ira Litchfield hrs.	6,000	700	2,100	3,900
8	Martha Saibel	6,800	811	2,800	4,000
12	Martha Saibel	7,000	867	3,000	4,000
14	Moorfield Storey *et al.* trs.	6,400	750	2,400	4,000
16	Catherine Burack	6,800	768	2,500	4,300
18	Jessie M. Torrey tr.	4,800	769	2,500	2,300
34	Joseph Shelevsky	16,500	1,820	6,000	10,500
36	Louis Elpert *et al.*	8,900	1,114	3,900	5,000
38	Bessie Cohen	16,000	1,933	5,800	10,200
40, 40A	Seymour M. Ellis	8,000	1,084	3,500	4,500
42	Joseph W. Foster	6,000	1,183	3,600	2,400
44	Walter Brock *et al.* trs.	6,200	1,186	3,600	2,600
46	Charles S. Flagg	6,200	1,188	3,600	2,600
48	Mary M. Belt	6,200	1,190	3,600	2,600
50	Joshua Backus dev.	6,200	1,192	3,600	2,600
52	Chas. E. Logue	6,200	1,194	3,600	2,600
54	John F. Cranston *et al.*	6,300	1,237	3,700	2,600
56	Geo. K. Cushing hrs.	6,300	1,269	3,800	2,500
58	Elizabeth Tenney hrs.	6,500	1,267	3,800	2,700

SPRUCE STREET.

No.	Owner	Total	Sq. Ft.	Land	Building
1	Henry A. Johnson hrs.	$ 16,000	1,496	$ 8,900	$ 7,100
	Cor. Chestnut.				
3	Clarence H. Pond	25,000	1,230	7,400	17,600
r.	Eben D. Jordan	7,800	2,460	7,800	
r.	Eben D. Jordan	12,000	1,230	3,700	8,300
2	Mary S. Curtis	31,000	1,435	9,700	21,300
	Cor. Chestnut.				
4	John D. Hardy tr.	101,000	3,565	49,900	51,100
	Cor. Beacon.				

ST. MARY'S STREET.

6, 8	Minnie A. Durgin	55,000	10,191	12,700	42,300
90	Flora E. McGregor	68,000	9,133	18,300	49,700
	William A. Davidson	3,500	1,761	3,500	
100	William A. Davidson	39,000	3,986	11,000	28,000
	Cor. Beacon.				
Lot 4	Loren D. Towle	13,500	13,495	13,500	
	South East Side.				
Lot 5	Loren D. Towle	12,800	13,496	12,800	

30-FOOT STREET, OFF ST. MARY'S.

3	Margaret A. Brazill	17,000	6,839	5,800	11,200
5	Richard H. Grogan	13,500	4,535	3,900	9,600
7	F. C. Welch *et al.* trs.	3,200	2,288	1,900	1,300
	Lucilla T. Lawrence	2,500	2,899	2,500	
124	Ada M. Jones	15,000	2,184	5,000	10,000
126	Ada M. Jones *et al.*	13,500	2,229	4,500	9,000
128	Florence S. Miller dev.	13,500	2,230	4,500	9,000
130	Lydia J. Dale	14,000	2,237	4,500	9,500
132	Gertrude A. Brewster	13,500	2,222	4,500	9,000
134	Wm. H. M. Austin	12,500	1,899	4,300	8,200
	Cor. Medfield.				
	John Weiner	3,400	5,249	3,400	
142, 146	James W. Stevens *et al.*	65,000	29,634	17,800	47,200
	Junc. Brookline Branch R. R.				

STRONG PLACE.

r. 1	Morris Luftman	3,000	1,540	2,300	700
2	Walter B. Good	1,600	740	1,100	500
4	Hannah I. Tarplin	1,900	880	1,300	600
6	Wm. J. Rounds	1,900	880	1,300	600
3	Charles S. Damrell	1,500	540	800	700
5	Ewen A. Clark	1,400	660	1,000	400

TEMPLE STREET.

No.	Owner	Total	Sq. Ft.	Land	Building
7	David T. Montague	$14,200	1,660	$10,800	$ 3,400
9	Edward J. Fetherston *et al.*	14,300	2,180	10,900	3,400
11	Ainsworth Cutler	24,000	2,015	10,100	13,900
13	Ellen Frances Barnard	15,000	1,900	9,500	5,500
15	Wm H. Abercrombie	15,000	2,028	10,100	4,900
19	William F. Donovan tr.	13,800	1,300	7,800	6,000
21, 23	Joseph Rosen	28,000	2,380	14,300	13,700
25	Millie Burgin	20,600	1,915	9,600	11,000
27	Morris Rotman	20,500	1,858	9,300	11,200
31	Bridget A. Barnwell	19,000	1,869	9,300	9,700
33	Wm. F. Lowe	12,700	1,848	9,200	3,500
35, 37	Mary B. Cummings *et al.*	46,000	4,180	20,900	25,100
39	George E. Atwcod *et al.* trs.	9,000	1,247	6,500	2,500
	First Methodist Church	54,000	7,200	36,000	18,000
51	H. W. Baxter, Jr., *et al.* trs.	18,200	3,038	15,200	3,000
53	James Bowen hrs.	14,000	2,047	10,200	3,800
55	Frederic Guild *et al.*	10,900	1,250	7,500	3,000
55½	Frederic Guild *et al.*	3,000	750	2,400	600
57	Frederic Guild *et al.*	8,500	1,240	6,200	2,300
59	Frederic Guild *et al.*	13,500	1,240	8,000	5,500
4	Dexter Roby hrs.	18,000	1,450	10,900	7,100
6	Jennie H. Wallace	13,700	1,450	8,700	5,000
14	Jeannete Peyser	12,300	1,320	7,300	5,000
16	Daniel A. Cronin	10,000	1,320	7,300	2,700
18	Beatrice M. McArthur	11,000	1,313	7,200	3,800
20	William F. Lowe	11,300	1,360	7,500	3,800
22	Emery B. Moore *et al.* trs.	10,000	1,250	6,200	3,800
24	Hannah Sonnabend	10,500	1,102	6,200	4,300
26	John Groves	14,100	1,420	7,100	7,000
28	Jennie Lewis	11,000	1,400	7,000	4,000
30	William H. Ryan *et al.*	10,700	1,400	7,000	3,700
32	Mary G. Galvin	10,700	1,400	7,000	3,700
34	Charlotte H. Eaton hrs.	11,000	1,400	7,300	3,700
36	Mary E. Kimball	11,500	1,479	7,800	3,700
38	Maria L. Reed	12,000	1,659	8,200	3,800
40	Lucy A. Clarke	13,000	1,676	8,000	5,000
44	Soc. St. John the Evangelist	6,500	1,250	5,500	1,000
46	Russell S. Lord hrs.	6,700	1,317	5,900	800
48	John McGahey	8,800	1,000	5,000	3,800
50	Theodore C. Miller	9,500	1,113	5,500	4,000

No.	Owner	Total	Sq. Ft.	Land	Building
52	Hyman Brown	$ 14,500	1,113	$ 5,500	$ 9,000
54	Max Stiller	11,000	1,112	5,500	5,500
56	Benjamin Fitch	12,800	1,552	7,800	5,000
58	Horace W. Baxter, *et al.* trs.	11,300	1,249	6,600	4,700
60, 64	John C. Brooks	9,000	632	4,400	4,600

TENNYSON STREET.

10	Jas. D. Conboy	7,900	605	4,200	3,700
16	Jas. D. Conboy *et al.*	8,500	836	5,000	3,500
18, 20	William Hoag	11,900	1,773	8,900	3,000
22, 24	John Noble tr.	12,300	1,750	8,800	3,500
26, 28	Frederick C. Bowditch	13,500	1,762	9,700	3,800
38	Levi Cooley, Jr.	11,500	1,125	7,900	3,600
40	Emily A. Badlam *et al.*	10,000	1,023	7,200	2,800
42	Emily A. Badlam *et al.*	10,700	1,024	8,200	2,500
44	Emily A. Badlam *et al.*	12,200	1,025	9,200	3,000
46	Bartholomew A. Brickley *et al.*	13,600	1,025	10,300	3,300
48	Charles Wood	13,600	1,014	11,100	2,500

THOMPSON COURT.

	Phillippe B. Marcon	1,100	1,070	1,100	
	Cor. Revere.				

TOWNSEND PLACE.

2, 4, 6	Alexander Steinart	18,200	1,761	8,800	9,400
8	Lawrence Murray hrs. or devs.	3,800	574	2,600	1,200
10	Margaret T. Cronin	3,800	694	2,800	1,000
9, 7, 5, 3, 1	Richards M. Bradley *et al.*	40,000	3,143	14,100	25,900*

TREMONT STREET.

	Cor. Park.				
	City of Boston	1,324,000	60,200	1,324,000	
	City of Boston	46,142,000	2,096,020	46,112,400	29,600
	Cor. Boylston.				
187, 215	John Mason Little *et al.* trs.	Valued 74-84 Boylston Street			
	Cor. Van Rensellaer Place.				
217	Eben D. Jordan	400,000	10,360	290,100	109,900
225, 227	Thomas L. Sturtevant	60,000	1,750	52,500	7,500
229, 231	Grace B. Richards *et al.*	30,000	654	26,000	4,000
233	Grace B. Richards *et al.*	40,000	654	34,000	6,000
	Cor. Eliot.				
	Edw. H. Eldredge *et al* trs.	17,000	311	15,600	1,400

* Erecting.

WILLIAM P. NATALE
Will Buy or Trade Real Estate. 131 STATE ST.

HANOVER TRUST CO.
MOST CONVENIENT BANK TO DO BUSINESS WITH
COR. WASHINGTON AND WATER STREETS BOSTON

No.	Owner	Total	Sq. Ft.	Land	Building
237	Cecelia C. Gaertner	$ 27,500	791	$ 24,500	$ 3,000
239, 243	Edward H. Eldredge *et al.*	99,600	4,311	77,600	22,000
245, 247	Emeline A. Fowler	154,200	7,226	119,200	35,000
249	Frances A. Fowler	24,400	859	18,900	5,500
251	Benj. F. Smith hrs. *et al.*	52,800	1,992	43,800	9,000
	Cor. Seaver Place.				
253, 261	William H. Dunbar *et al.* trs.	105,000	2,645	60,800	44,200
263, 265	Shubert Holding Co.	310,000	19,145	157,900	152,100
267, 269	Thomas Carter hrs.	88,000	4,260	66,000	22,000
271, 275	J. Henry Dearborn devs.	62,300	3,855	59,800	2,500
277	Children's Mission	110,000	6,771	98,200	11,800
285, 291	Charles U. Cotting hrs.	43,300	1,984	30,800	12,500
293, 301	Lemuel A. Coolidge hrs.	64,300	2,781	52,800	11,500
	Cor. Warrenton.				
303, 311	Abraham Kadane	20,500	1,107	17,700	2,800
313, 317	Clinton B. Sherwood	52,000	2,210	42,000	10,000
	Cor. Broadway.				
319, 323	Catherine A. Sullivan	83,000	3,893	74,000	9,000
325, 325½	Carrie E. Evans hrs.	5,800	190	5,700	100
	Cor. Jefferson.				
327	Daniel J. Daly tr.	19,000	1,279	13,400	5,600
329, 331	Sidney F. Squires	48,700	2,644	22,500	26,200
333	Boyd R. U. Walker	16,700	1,332	8,700	8,000
335	Harlan P. Whitcomb hrs.	12,400	1,325	8,000	4,400
337	Nellie B. Livermore *et al.*	12,600	1,323	7,900	4,700
339	Boyd R. U. Walker	13,700	1,327	8,000	5,700
341	Howard W. Spurr	11,400	1,323	7,900	3,500
343	Mary L. Proctor	12,700	1,331	8,000	4,700
345	Frederick C. Bowditch tr. *et al.*	12,700	1,322	7,900	4,800
347	Frederick C. Bowditch tr. *et al.*	12,700	1,321	7,900	4,800
349	Celia H. Kemble	11,900	1,310	7,900	4,000
351	John W. Bemis *et al.*	16,800	1,234	9,800	7,000
	Cor. Church.				
357	Frederick E. Lowell *et al.* trs.	14,400	1,321	10,600	3,800
359	Frederick E. Lowell *et al.* trs.	10,800	1,246	7,500	3,300
361	Mary L. Coolidge	10,000	1,295	7,100	2,900
363	Mary Ellen Lowell	10,000	1,290	7,100	2,900
365	Wm. I. Bowditch	10,800	1,282	7,100	3,700
367	James H. Bowditch *et al.*	10,800	1,283	7,100	3,700
369	Nettie B. Lowney	11,200	1,280	7,100	4,100
371	Richard P. Dunn	10,800	1,278	7,100	3,700
373	Adaline L. Lincoln	8,600	1,276	7,100	1,500
375	Marcus Masse hrs.	10,100	1,280	7,100	3,000
377, 379	Warren G. Lawson	12,800	1,251	6,900	5,900
381, 383	Herbert R. Morse *et al.* trs.	13,500	1,251	7,500	6,000
385, 389	B. & A. R. R. Co.	32,300	5,163	28,300	4,000
	B. & A. R. R. Co.	3,800	1,364	3,800	
	Cor. Ferdinand.				

No.	Owner	Total	Sq. Ft.	Land	Building
	City of Boston	$207,500	13,833	$207,500	
	Cor. Shawmut Avenue.				
286	Francis C. Welch	10,500	668	8,000	$ 2,500
318	Mary G. Knight	22,000	877	18,400	3,600
322	H. E. Bothfield *et al.* trs.	15,000	1,210	10,900	4,100
324, 326	Laura Tolman	16,200	1,443	9,400	6,800
328	T. J. Fettyplace hrs.	7,900	859	5,200	2,700
330	Edward C. Donnelly	8,300	960	5,800	2,500
332	Aug. L. Thorndike *et al.*	10,300	1,056	6,300	4,000
334	Aug. L. Thorndike *et al.*	9,800	961	5,800	4,000
336	Francis I. Amory	8,300	967	5,800	2,500
338	Francis I. Amory	8,300	967	5,800	2,500
340	Francis I. Amory	8,300	962	5,800	2,500
342	Theodore E. Clark	8,800	960	5,800	3,000
344	James M. Fitzgerald	8,800	960	5,800	3,000
346	Theodore E. Clark	8,300	960	5,300	3,000
348	Walter B. Trask	7,800	960	4,800	3,000
350	Walter B. Trask	7,800	960	4,800	3,000
352	Daniel A. Cronin	7,800	960	4,800	3,000
354	Hannah A. Dewhurst hrs.	7,800	960	4,800	3,000
356	Samuel B. Doggett	7,500	964	4,800	2,700
358	Otis Norcross *et al.* trs.	7,400	960	4,800	2,600
360	Daniel A. Cronin	8,500	960	4,800	3,700
362	David P. Mangini *et al.*	9,800	960	4,800	5,000
364, 364A	August P. L. Suck *et al.* trs.	8,500	960	4,800	3,700
366	Charlotte A. Baker hrs.	8,500	960	4,800	3,700
368	Charlotte A. Baker hrs.	8,500	960	4,800	3,700
370	Frank W. Jennings	9,300	963	5,800	3,500
372	Frank W. Jennings	9,600	960	5,800	3,800
374	Mary Gilbert *et al.* trs.	11,500	981	7,800	3,700
	Cor. Corning.				
376	May S. McLaughlin	10,500	953	6,600	3,900
378	Mary A. Dwyer	7,400	885	4,400	3,000
380	Robert Treat Paine devs.	12,900	1,009	5,000	7,900
	Boston & Prov. R. R. Corp.	35,000	4,660	35,000	

WALNUT STREET.

1	Ellen F. Mason *et al.*	73,000	3,850	58,000	15,000
3	Ellen F. Mason *et al.*	21,000	1,250	9,300	11,700
5	George W. Gordon hrs.	20,000	1,287	7,700	12,300
7	George W. Gordon hrs.	20,000	1,150	6,900	13,100
9	Lillian H. Chase	20,500	1,497	8,200	12,300
11	Eliza H. Fette tr.	14,000	975	5,400	8,600
13	Mary L. Walker	15,000	975	5,800	9,200

HENRY W. SAVAGE, Inc.

Boston, Brookline and Newton Real Estate

No.	Owner	Total	Sq. Ft.	Land	Building
2	Andrew G. Webster *et al.*	$34,500	2,700	$13,500	$21,000
4	Cathie S. Merrill	25,000	1,885	9,000	16,000
6	James Emlah	28,500	2,417	11,500	17,000
	Livingston Cushing *et al.* trs.	10,600	2,222	10,600	
8	Livingston Cushing *et al.* trs.	30,000	2,594	13,000	17,000
10	Elizabeth Winthrop	46,000	5,854	19,000	27,000
12	Grand Lodge of A. O. U. W.	22,000	1,481	7,400	14,600
14	Harriot Curtis	41,000	5,800	36,000	5,000

WARRENTON STREET.

63, 65	Charles U. Cotting hrs.	19,600	3,078	14,600	5,000
71, 73	Children's Mission	28,800	6,900	27,600	1,200
79	Joseph H. Dearborn devs.	9,200	2,640	9,200	
81, 85	Annie B. Matthews tr.	26,700	2,783	9,700	17,000
95	Edward C. Donnelly	21,200	2,627	9,200	12,000
99, 100	Lewis L. Jones	25,100	3,170	11,100	14,000
103	Dennis A. Bresnahan	10,300	2,381	8,300	2,000
105	Agnes T. Ross	8,100	1,755	6,600	1,500
107	Clarence H. Blackall	10,800	2,500	8,800	2,000
109	Clarence H. Blackall	7,500	1,450	5,800	1,700
111	John H. Corcoran *et al.*	16,800	1,834	12,800	4,000
58	William H. Dunbar *et al.* trs.	9,900	612	8,900	1,000
	Cor. Warrenton Place.				
60	William H. Dunbar *et al.* trs.	11,900	1,848	9,200	2,700
62	Leslie Hastings	10,000	1,813	7,300	2,700
64	Mary B. Cummings *et al.*	14,000	1,757	6,100	7,900
66	Leslie Hastings	8,700	1,630	5,700	3,000
68	Boston Y. W. C. A.	78,000	8,019	28,100	49,900
76, 78	Scotch Pres. Church	29,000	5,396	18,900	10,100
80	Geo. S. Winslow *et al.* trs.	7,700	1,480	5,200	2,500
82	Geo. S. Winslow *et al.* trs.	7,700	1,480	5,200	2,500
84	Leslie Hastings	13,000	1,609	5,600	7,400
86	Mary J. Gove	22,000	2,275	8,000	14,000
88	Benjamin Fitch	22,000	2,386	8,400	13,600
90	Thomas E. Folger *et al.* trs.	21,000	3,042	10,600	10,400
94, 102	Frank H. Locke *et al.*	41,900	6,252	21,900	20,000
104	Henry J. Kennedy	33,000	4,536	15,900	17,100
108	Job E. Gaskin	15,300	1,585	6,300	9,000
110	Abby O'Brien tr.	10,000	1,134	6,800	3,200

WARRENTON PLACE.

5	Caroline G. Hesseltine	6,000	882	4,400	1,600
11	Caroline G. Hesseltine	10,000	1,262	5,000	5,000

WILLIAM E. McCOY & CO., REAL ESTATE AND INSURANCE
OFFICES: 451 Old South Bldg., Boston; 1345 Beacon Street, Brookline

WEST CEDAR STREET.

No.	Owner	Total	Sq. Ft.	Land	Building
5	Theodora B. Jones	$ 6,500	580	$3,500	$ 3,000
	Cor. Acorn.				
7	Harriet L. B. Gould	10,000	886	5,800	4,200
9	Harriet L. B. Gould	10,000	897	5,300	4,700
11	Mabel C. Galassi	12,000	874	5,200	6,800
13	Stephen Decatur hrs.	10,500	1,687	5,900	4,600
15	Eugenia Gardiner	11,500	1,750	6,100	5,400
17	Ralph Hornblower	14,000	1,806	6,300	7,700
19	Fisher T. Bullard *et al.* trs.	13,500	1,965	6,900	6,600
21	Martha J. Van Duzee	14,000	2,052	6,900	7,100
23	Josephine L. Ranlett	12,000	2,122	7,000	5,000
25	Harriet L. B. Gould	9,000	1,400	4,900	4,100
27	Katherine M. Day	11,500	1,432	5,000	6,500
29	Laura E. Bennett *et al.*	10,500	1,400	4,900	5,600
31	Fanny J. Clark	6,100	552	2,800	3,300
	Cor. Pinckney.				
33	The Tuckerman School, Inc.	9,500	1,130	3,400	6,100
35	Mary Wheelwright	9,000	1,100	3,600	5,400
37	Sarah A. Smith	9,000	1,207	3,900	5,100
39	Helen A. Ames tr.	8,500	1,196	3,900	4,600
41	Benjamin F. Brown hrs.	7,600	1,223	4,300	3,300
43	Ernest A. Codman tr.	8,800	1,200	4,200	4,600
45	Eleanor C. Howland	7,000	583	2,300	4,700
47, 49	Geo. U. Crocker	12,500	1,121	5,300	7,200
	Cor. Revere.				
55	Joseph Wolfe	11,500	1,382	4,500	7,000
57	Jacob Cohen	13,500	1,647	5,300	8,200
59	Edward F. Allen *et al.* trs.	7,500	1,012	3,500	4,000
61	Edward F. Allen *et al.* trs.	8,000	1,300	3,600	4,400
63	Edward F. Allen *et al.* trs.	8,000	1,300	3,600	4,400
67	John L. Roberts hrs.	4,400	800	2,400	2,000
69	John L. Roberts hrs.	4,400	800	2,400	2,000
71	John L. Roberts hrs.	4,400	800	2,400	2,000
73	Francis R. Roberts devs.	3,500	600	1,800	1,700
75	John L. Roberts hrs.	3,200	525	1,600	1,600
79	Maria A. Cummings	5,400	600	2,700	2,700
	Cor. Phillips.				
85, 87	Louis Lipsky	18,000	1,963	6,400	11,600
89	Samuel Heartz	8,500	1,139	3,700	4,800
91	Max Blinderman	7,500	1,131	3,700	3,800
93, 93½	North End Savings Bank	5,400	1,126	3,600	1,800
95, 95A	Ida M. Hodsdon T. T.	5,400	1,122	3,600	1,800
97	Ida M. Hodsdon T. T.	5,400	1,118	3,600	1,800
99, 103	Bernard E. Grant	9,100	2,545	7,600	1,500

HANOVER TRUST CO.
MOST CONVENIENT BANK TO DO BUSINESS WITH
COR. WASHINGTON AND WATER STREETS BOSTON

No.	Owner	Total	Sq. Ft.	Land	Building
	Cor. Chestnut.				
1	Harvard Musical Assoc.	$23,000	1,875	$13,100	$ 9,900
2	Christopher R. Eliot	12,500	1,450	8,000	4,500
3	Harriet G. Flagg *et al.*	12,500	1,450	8,000	4,500
4	Constance S. Lowell	16,000	1,450	8,000	8,000
6	Harriet B. Long	15,000	1,450	8,000	7,000
8	Adelaide R. Nutter	14,000	1,560	8,600	5,400
10	Oliver F. Wadsworth *et al.* trs.	12,500	1,450	8,000	4,500
12	Minnie B. Garceau	14,000	1,560	8,600	5,400
14	Mabel M. Wheelwright	14,000	1,450	8,000	6,000
16	Edward Everett	15,000	1,560	8,600	6,400
20	Charles Evans	14,000	1,672	6,700	7,300
22	Mary A. Rousmaniere	15,500	1,672	6,700	8,800
24	Frances V. Emerson	11,500	1,672	6,700	4,800
26	Wm. C. Codman dev.	10,000	1,500	6,000	4,000
28	Ruth Eldridge	10,000	1,500	6,000	4,000
30	Frank C. Paine	12,000	1,500	6,000	6,000
32	Eliza H. Fette	10,000	1,500	6,000	4,000
34	Elizabeth H. Jackson	11,000	1,425	5,800	5,200
36	George G. Smith	10,000	1,386	5,500	4,500
38, 40	Joshua Bennett hrs.	7,500	700	3,500	4,000
	Cor. Pinckney.				
42	Lelie Hastings	12,000	950	4,300	7,700
44	Arthur Winslow	11,000	1,820	5,500	5,500
46	Mary G. Watson hrs.	8,500	1,230	3,700	4,800
48	Philip R. Allen	9,000	1,169	3,500	5,500
50	Mary A. Dolan	7,500	1,092	3,300	4,200
52	Fannie B. Holmes *et al.* trs.	7,300	950	2,800	4,500
54	John B. Shearer	7,000	898	3,200	3,800
56	Alice H. Bassett *et al.*	7,000	930	3,000	4,000
58, 58½	John G. Palfrey *et al.* trs.	18,000	1,578	7,100	10,900
	Cor. Revere.				
60	Wm. C. Codman *et al.* trs.	11,500	1,295	6,200	5,300
62	Marie L. Kenswil	8,500	1,154	3,500	5,000
64	Sarah Heartz	9,700	1,220	3,700	6,000
66	Lillian C. Donahoe	9,900	1,288	3,900	6,000
68	Charles W. King tr.	7,000	1,288	3,900	3,100
70	Richard J. Murray	8,700	1,492	4,500	4,200
72	George J. Wardwell	8,500	1,550	4,300	4,200
74	Oscar J. Gordon	9,500	1,478	4,100	5,400
78	Annie Rubin	20,500	2,124	6,400	14,100
80½	Katie Burack	12,800	1,600	4,800	8,000
r. 80	City of Boston	2,400	1,600	2,400	
82	Bessie Oshry	13,300	1,607	4,800	8,500
84	Bessie Oshry	8,700	1,058	3,200	5,500
86	Charles P. Webber *et al.* trs.	12,800	1,546	4,300	8,500

HENRY D. BENNETT, *Brookline and Boston Real Estate, Mortgages, Insurance*
85 WATER STREET PROPERTY ON THIS STREET FOR SALE

No.	Owner	Total	Sq. Ft.	Land	Building
88, 88 *r.*	Morritz Fritz	$13,600	2,023	$5,600	$ 8,000
90	Abraham Isenberg	11,700	1,635	4,100	7,600
90A	Abraham Isenberg	7,400	1,217	3,300	4,100
92	Abraham Isenberg	11,700	1,642	4,100	7,600
94	Francis B. W. Folsom *et al.*	3,800	1,520	3,800	
96	Elizabeth A. Disbrow	12,100	1,631	4,100	8,000
98	Abraham Cohen	12,100	1,631	4,100	8,000
100, 102	Joseph Richmond *et al.*	9,200	1,520	3,800	5,400
104, 104A	Eli Kamber *et al.*	9,500	1,520	3,800	5,700
106	Morritz Fritz	5,600	760	1,700	3,900
	Cor. Gilson Court.				
108	Max Hurwitz	1,200	370	700	500
	Willard Welsh T. T.	4,300	650	1,300	3,000
	WEST HILL PLACE				
1	Halsted Lindsley *et al.*	33,000	1,247	9,400	23,600
2	Mathew Hale *et al.* trs.	17,500	953	4,300	13,200
3	Mathew Hale *et al.* trs.	17,000	977	3,900	13,100
4	Mathew Hale *et al.* trs.	15,000	845	3,800	11,200
5	Mathew Hale *et al.* trs.	15,000	924	4,200	10,800
6	Charles P. Curtis, Jr.	16,000	1,063	4,800	11,200
7	Mathew Hale *et al.* trs.	16,500	927	3,700	12,800
8	Ellen Hale *et al.*	40,000	1,979	7,900	22,100
9	Carroll Dunham	16,000	940	4,200	11,800
10	Mary H. Coolidge	30,000	1,178	8,800	21,200
	WHEELER STREET.				
1, 5	Theodore Metcalf *et al.* trs.	6,300	875	3,300	3,000
9	Theodore Metcalf *et al.* trs.	4,600	1,375	2,800	1,800
11	Mary D. Tucker	4,000	733	1,100	2,900
13	Michael P. Murphy	4,000	712	1,100	2,900
15	Richards M. Bradley *et al.* trs.	2,000	785	1,200	800
17	Margaret E. McCoy	2,000	795	1,000	1,000
19	Elliot Stoddard	1,700	729	900	800
21	Hannah I. Tarplin	1,800	831	1,000	800
23	Laurence J. Towle	200	847	1,100	900
25	Hannah Horgan	1,900	850	1,100	800
27	Martha J. Kelley	1,800	838	1,000	800
29	Rocco Falcione	3,400	852	1,100	2,300
31	Mary Poretsky	6,000	1,520	1,900	4,100
33	William N. Ambler	5,000	1,188	1,500	3,500
18	The Morgan Memorial	1,200	793	1,000	200
20	The Morgan Memorial	1,000	807	800	200
22	The Morgan Memorial	1,000	820	800	200

No.	Owner	Total	Sq. Ft.	Land	Building
24	Morgan Memorial, Inc.	$ 1,000	833	$ 800	$ 200
26	John J. McCafferty	1,000	837	800	200
28	Morgan Memorial	60,000	3,678	7,900	52,100

WILLOW STREET.

9	Albert F. Conant hrs. trs.	22,000	874	3,800	18,200
2	Charles F. Smith **Cor. Acorn.**	9,000	1,050	6,300	2,700

WINCHESTER STREET.

9, 11	Emily A. Badlam *et al.*	17,500	2,136	8,500	9,000
17	Frederick C. Bowditch	6,000	655	3,300	2,700
19	Elizabeth Kenny *et al.* **Cor. Church.**	15,200	1,232	7,400	7,800
31	Daniel J. McCarthy	5,000	595	2,700	2,300
33	Thomas A. Myers	4,800	623	2,500	2,300
35	Leah A. Myers	3,900	545	2,200	1,700
37	John L. Lockhead *et al.*	6,000	554	2,500	3,500
39	Stephen Smith hrs.	5,000	744	3,000	2,000
41	Frank C. Warren	6,600	576	2,600	4,000
43	Frank C. Warren	6.600	585	2,600	4,000
45	Jacob Thaxter *et al.*	4,400	601	2,400	2,000
47	Eleanor W. Daggett	5,500	612	2,700	2,800
49	Catherine A. M. Regan	4,700	628	2,500	2,200
51	Eugene K. Cofran	4,600	644	2,600	2,000
53, 55	Frederick C. Bowditch *et al.* trs. **Cor. Ferdinand.**	17,000	1,412	9,900	7,100

10	Sydney F. Squire	6,200	1,170	4,700	1,500
12	William C. Whaley	5,700	1,142	4,600	1,100
14	George S. Young	5,500	1,007	4,000	1,500
16	Joseph Moscogni *et al.*	6,900	976	3,900	3,000
18	Job E. Gaskin	9,000	1,012	4,500	4,500
20	Elizabeth Kenny *et al.* **Cor. South Cedar Place.**	8,500	1,270	5,100	3,400
22	Mary E. Mears *et al.*	6,800	1,393	5,200	1,600
22	Cornelius O'Leary hrs.	7,200	1,454	5,500	1,700
26, 28	Cornelius O'Leary hrs.	6,700	1,524	5,700	1,000
30, 32	Lucella S. Revere *et al.*	10,000	1,642	7,000	3,000
34, 36	John M. Ward **Cor. Church.**	3,900	365	2,600	1,300
36½, 44	George A. Dill **Cor. Edgerly Place.**	66,000	6,621	27,000	39,000
	Hellenic Assoc.	30,000	3,604	16,200	13,800

PART OF WARD 9

Warehouse District

South Boston

H. J. RUSSELL

Real Estate *Investments*

79 MILK STREET, BOSTON

Member of Boston Real Estate Exchange

Telephone Main 965

HANOVER TRUST CO.
MOST CONVENIENT BANK TO DO BUSINESS WITH
COR. WASHINGTON AND WATER STREETS BOSTON

SOUTH BOSTON

THE ESTATES BETWEEN
FIRST STREET AND BOSTON HARBOR
IN

WARD 9

A STREET.

No.	Owner	Total	Sq. Ft.	Land	Building
147, 155	Harrison W. Smith	$ 27,200	26,928	$ 24,200	$ 3,000
159, 163	Ann Connors	6,100	3,672	4,600	1,500
167, 229	Boston Wharf Co.	376,700	89,152	133,700	243,000
241	Freric Barlow *et al.*	29,500	6,250	12,500	17,000
249, 257	Chas. E. Cotting *et al.* trs.	573,400	111,636	251,200	322,200
	Cor. Wormwood.				
261, 287	Boston Plate Glass Co.	284,000	104,067	234,000	50,000
289, 293	John M. Anderson *et al.* trs.	135,500	29,510	85,500	50,000
305	Albert&J.M.AndersonMfg.Co.	62,500	14,173	42,500	20,000
319, 329	Boston Wharf Co.	156,200	26,106	66,200	90,000
136, 140	Francis Reavey	4,500	4,280	4,300	200
144	Sarah F. Plunkett	2,000	1,127	1,500	500
	Cor. Baldwin.				
158	George O. Wales hrs.	30,500	12,800	20,500	10,000
	Cor. Richards.				
164	Jos. T. Meader *et al.* trs.	18,600	5,377	8,600	10,000
168, 170	Jos. T. Meader *et al.* trs.	30,800	5,583	7,800	23,000
172	Jos. T. Meader *et al.* trs.	35,000	5,701	8,000	27,000
178	Jos. T. Meader *et al.* trs.	35,100	5,801	8,100	27,000
182	George F. Simpson	12,600	8,907	12,400	200
190, 200	Boston Wharf Co.	48,800	36,983	48,000	800
288, 308	Boston Wharf Co.	225,300	27,323	68,300	15,700
236, 282	Boston Wharf Co.	599,500	502,422	550,000	49,500
	Cor. Mt. Washington Avenue.				
324	Boston Wharf Co.	9,200	3,004	9,000	200
326	The United Button Co.	97,700	14,689	47,700	50,000
	Cor. Summer.				

B STREET.

197, 199	Old Colony R. R. Co.	19,000	10,500	13,000	6,000

A. WILBERT STARRATT
REAL ESTATE 53 Devonshire St.

BALDWIN STREET.

No.	Owner	Total	Sq. Ft.	Land	Building
3, 11	Amer. Sugar Refining Co.	$ 6,300	6,986	$ 6,300	
	Francis Reavey	1,500	1,190	1,000	$ 500

BINFORD STREET.

	N. Y., N. H. & H. R. R. Co.	197,900	146,600	197,900	
14, 48	Chas. E. Cotting *et al.* trs.	573,400	111,636	251,200	322,200

BULLOCK STREET.

	Cor. Anchor.				
99	George C. Corcoran	19,700	31,500	15,700	4,000

C STREET.

	Cor. Anchor.				
352, 368	Amer. Sugar Refining Co.	145,000	40,000	60,000	85,000
	Commonwealth of Mass.	84,000	64,037	80,000	4,000
	Cor. Cypher.				
	Joseph A. Gahm	121,400	21,196	31,800	89,600
	Cor. Anchor.				
	Old Colony R. R. Co.	1,294,600	924,466	1,155,600	139,000
493	Brown Wales Co.	293,000	26,500	53,000	240,000
	Cor. Fargo.				

CONGRESS STREET.

313	Eben D. Jordan *et al.* trs.	202,200	36,284	154,200	48,000
321	Boston Wharf Co.	79,400	12,705	44,400	35,000
343	George C. Taylor tr.	229,000	28,281	99,000	130,000
347, 351	Ralph W. Redding	129,800	15,823	59,300	70,500
	Cor. A.				
355	Henry M. Cunningham *et al.*	51,500	5,741	21,500	30,000
363, 369	Boston Wharf Co.	146,300	14,450	43,300	103,000
381, 389	Boston Wharf Co.	75,300	9,445	28,300	47,000
308, 316	N. Y., N. H. & H. R. R. Co.	510,000	112,574	422,000	88,000
320, 324	Joseph S. Williams	69,000	8,000	34,000	35,000
	Cor. Sleeper.				
326, 330	Chas. E. Cotting *et al.* trs.	60,000	6,500	26,000	34,000
332, 334	Boston Wharf Co.	54,000	6,035	24,000	30,000
338, 342	The Macallen Co.	49,000	4,939	21,000	28,000
	Cor. Farnsworth.				
344	City of Boston Eng. 38-39	40,000	4,000	16,000	24,000
346	Boston Wharf Co.	41,000	4,000	16,000	25,000
348, 352	Boston Wharf Co.	65,000	7,500	30,000	35,000
354, 358	Boston Wharf Co.	71,500	7,426	31,500	40,000
364, 372	Boston Wharf Co.	172,400	20,160	55,400	117,000
374, 384	Boston Wharf Co.	335,500	75,126	146,500	189,000
	Cor. Stillings.				
	Walworth Mfg. Co.	118,600	91,011	104,600	14,000
	Cor. Fargo.				

A. B. SEE ELECTRIC ELEVATORS

Minot Bldg., 111 Devonshire St., Boston

D STREET.

No.	Owner	Total	Sq. Ft.	Land	Building
451	Fargo Real Estate Trust	$112,200	7,662	$ 17,200	$95,000
	Fargo Real Estate Trust	54,900	20,740	25,900	29,000
	Commonwealth of Mass.	229,000	351,560	211,000	18,000
	Commonwealth of Mass.	95,500	127,370	95,500	
	Cor. Claflin.				
	Commonwealth of Mass.	99,600	124,550	99,600	
	Cor. Danby.				
	Commonwealth of Mass.	117,900	117,910	117,900	
	Cor. Egmont.				

DORCHESTER AVENUE.

2, 30	Winslow Warren *et al.* trs.	39,300	19,359	38,700	600
2, 30 *r.*	Winslow Warren *et al.* trs.	68,000	50,453	68,000	
32, 34	William A. Gaston *et al.* trs.	30,000	6,004	12,000	18,000
36, 52	Joseph B. Thomas hrs.	28,700	10,867	21,700	7,000
54	Joseph B. Thomas hrs.	19,900	4,453	8,900	11,000
60	Fulton Iron Foundry	18,700	6,045	12,000	6,700
r. 56, 60	James E. Thacher	2,600	1,164	1,300	1,300
62, 66	Mary E. Tisdale	19,000	4,526	9,000	10,000
68, 72	Margaret M. Devine	25,900	5,521	12,400	13,500
	Cor. West First.				
582	Fargo Real Estate Trust	514,200	27,113	54,200	460,000

DRY DOCK AVENUE.

S.W. side	Commonwealth of Mass.	1,389,000	2,508,910	1,389,000	

E STREET.

	Cor. Cypher.				
	Commonwealth of Mass.	40,200	100,518	40,200	
	Commonwealth of Mass.	34,500	69,018	34,500	
	Cor. Anchor and Cor. Bullock.				
	Commonwealth of Mass.	65,500	109,134	65,500	
	Commonwealth of Mass.	90,800	129,717	90,800	
	Cor. Mt. Washington Avenue.				
	Commonwealth of Mass.	101,500	126,845	101,500	
	Cor. Claflin.				
	Commonwealth of Mass.	114,200	126,845	114,200	
	Cor. Danby.				
	Commonwealth of Mass.	126,800	126,845	126,800	
	Cor. Egmont.				
	Commonwealth of Mass.	214,800	614,865	214,800	
	Cor. Fargo.				
S. E. side	E. B. Badger & Sons Co.	20,100	62,820	20,100	
S. E. side	Richard J. Monks *et al.* trs.	21,700	363,250	21,700	

E. T. Redmond & Co.

Real Estate, Mortgages and Insurance

Telephone, Main 3114 **85 DEVONSHIRE ST.**

Members Real Estate Exchange

Buying, Selling and Renting

Boston Real Estate

EAST FIRST STREET.

No.	Owner	Total	Sq. Ft.	Land	Building
621	The Glue Corp.	$ 27,000	11,625	$ 7,000	$ 20,000
625, 627	International Waste Co.	10,000	7,750	4,600	5,400
631	International Waste Co.	23,500	11,000	5,500	18,000
474	John C. Finegan	9,200	18,800	8,400	800
472	John C. Finegan	5,200	10,000	4,500	700
490	John A. Stetson	53,600	90,075	36,900	16,700
	Cor. H.				
	Cor. I.				
	Jesse Tirrell hrs.	297,300	757,340	281,300	16,000
	Cor. K.				
	D. Webster King *et al.* trs.	628,100	572,970	243,100	385,000
	Cor. L.				
620	Edison Elec. Ill. Co.	3,469,000	1,053,661	724,500	2,744,500
680	Boston Elevated Ry. Co.	4,230,000	1,042,866	597,000	3,633,000
	Cor. O.				
	Walworth Mfg. Co.	46,400	17,640	4,400	42,000
	Walworth Mfg. Co.	852,500	565,184	298,000	554,500
	Walworth Mfg. Co.	10,700	7,075	1,700	9,000
	Walworth Mfg. Co.	1,700	2,900	1,700	
	Renton Whidden *et al.* trs.	58,100	118,404	35,100	23,000
	Cor. P.				
	Michican Tanning & Extract Co.	58,600	274,300	58,600	
	North Side.				
	Boston Molasses Co.	61,400	409,812	61,400	
	Jct. Farragut Road.				

EAST SECOND STREET.

	Walworth Mfg. Co.	900	4,375	900	
	Cor. Dorchester.				
	Boston Consol. Gas Co.	71,800	19,547	9,800	62,000
	Cor. Dorchester.				
	James E. Carroll T. T.	5,300	10,686	5,300	
524	Felton & Son Inc.	80,900	40.646	20,300	60,600
	Cor. C.				

FARGO STREET.

	Cor. Inman.				
	Brown Wales Co.	293,000	26,500	5,300	240,000
	Cor. C.				
64	Fargo Real Estate Trust	104,300	7,195	14,300	90,000
	Fargo Real Estate Trust	16,200	9,261	16,200	
	Cor. E.				
57	John B. Finley	73,000	12,500	28,000	45,000
	Commonwealth of Mass.	149,000	85,550	149,000	
	Cor. D.				
	Commonwealth of Mass.	214,800	614,865	214,800	
	Cor. Summer.				

WM. PEASE O'BRIEN REAL ESTATE BROKER :: ::
Leasing, Sale and Management Boston Business Property
45 Milk St.

FARNSWORTH STREET.

No.		Owner	Total	Sq. Ft.	Land	Building
9,	27	Boston Wharf Co.	$144,300	23,479	$ 52,800	$ 91,500
29,	31	Clifton L. Bremer	23,000	4,900	11,000	12,000
33,	63	Boston Wharf Co.	187,000	26,662	60,000	127,000
10,	12	Boston Wharf Co.	127,000	12,019	27,000	100,000
20,	32	Clifton L. Bremer	73,500	14,000	31,500	42,000
34,	54	Boston Wharf Co.	257,500	27,323	61,500	196,000
		Boston Wharf Co.	400	900	400	

FARRAGUT ROAD.

		Commonwealth of Mass.	162,000	3,258,000	162,000	

GRANITE STREET.

		Cor. Baldwin.				
	98	Nellie R. Stebbins *et al.*	9,800	2,000	2,800	7,000
		Amer. Sugar Refining Co.	3,800	2,000	2,800	1,000
		S. E. Side.				
	80	Henry O. Cutter *et al.* trs.	48,100	25,280	31,600	16,500
		Cor. Richards.				
72,	74	Moore & Wyman	21,500	5,541	7,500	14,000
	70	Lewis Flanders & Co.	5,100	3,687	4,600	500
		Lewis Flanders & Co.	23,700	11,015	13,700	10,000
		Lewis Flanders & Co.	7,700	6,224	7,700	
52,	56	Amer. Sugar Refining Co.	122,900	14,371	17,900	105,000
	46	New Eng. Confectionery Co.	19,500	10,836	13,500	6,000
30,	36	Boston Wharf Co.	30,600	23,211	27,900	2,700
24,	26	Boston Wharf Co.	50,200	33,493	40,200	10,000
		Boston Wharf Co.	91,200	65,137	91,200	
		Junc. Mt. Washington Avenue. Cor. A.				
27,	67	Amer. Sugar Refining Co.	1,057,000	179,990	263,500	793,500
69,	87	Amer. Sugar Refining Co.	245,400	97,449	141,400	104,000
		N. W. Side.				
89,	95	Amer. Sugar Refining Co.	51,300	27,000	42,800	8,500
		Amer. Sugar Refining Co.	174,000	100,598	173,000	1,000
		Cor. Mt. Washington Avenue.				

MELCHER STREET.

	49	Boston Wharf Co.	85,000	8,300	29,000	56,000
		Boston Wharf Co.	236,700	13,905	41,700	195,000
	63	Boston Wharf Co.	72,500	7,000	24,500	48,000

MIDWAY STREET.

		Boston Wharf Co.	14,000	7,000	14,000	
		Boston Wharf Co.	702,900	123,968	185,900	517,000

MT. WASHINGTON AVENUE.

1,	60	Samuel Farquhar *et al.*	52,400	33,592	50,400	2,000

NECCO COURT.

No.	Owner	Total	Sq. Ft.	Land	Building
5, 6	Boston Wharf Co.	$ 172,000	28,549	$ 57,000	$115,000

Cor. Northern Avenue.

NORTHERN AVENUE.

Com. of Mass.	4,094,000	900,000	1,369,000	2,725,000
N. E. Side.				
Com. of Mass.	2,595,000	2,214,350	2,546,000	49,000
S. W. Side.				
N.Y., N.H. & H. R.R. Co.	2,439,000	1,527,490	2,026,000	413,000
N. E. Side.				
Boston Fish Market Corp. les.	2,442,600	1,190,700	1,260,600	1,182,000
N. E. Side.				
Boston Fish Market Corp. les.	39,000	6,400	7,000	32,000

PITTSBURGH STREET.

12, 28	Boston Wharf Co.	330,000	56,558	113,000	217,000
	Boston Wharf Co.	200	500	200	
	Boston Wharf Co.	249,900	30,464	60,900	189,000
	Boston Wharf Co.	24,800	12,404	24,800	
East Side.					
	City of Boston	39,900	8,964	17,900	22,000
Cor. Congress.					

RICHARDS STREET.

South Side.					
	Downer Kerosene Oil Co.	11,400	10,961	10,900	500

SLEEPER STREET.

11, 37	Boston Wharf Co.	367,000	45,193	124,000	243,000
51	Pabst Brewing Co.	88,200	19,398	58,200	30,000
East Side.					
	N. Y., N. H. & H. R. R. Co.	45,000	26,700	44,700	300

STILLINGS STREET.

9, 45	Boston Wharf Co.	335,500	75,126	146,500	189,000
44, 48	Boston Wharf Co.	118,600	13,602	30,600	88,000
r. 55	Boston Wharf Co.	100	250	100	
Cor. Congress.					

SUMMER STREET.

Cor. Melcher.					
	Boston Wharf Co.	430,000	40,078	180,000	250,000
259, 263	Boston Wharf Co.	193,600	8,944	53,600	140,000
273	Boston Wharf Co.	206,500	12,108	66,500	140,000
281	Boston Wharf Co.	150,500	8,459	46,500	104,000
285, 297	Boston Wharf Co.	113,400	10,688	53,400	60,000
Cor. A.					
r. 347	Boston Wharf Co.	600	400	600	
311, 319	Boston Wharf Co.	130,000	10,301	54,000	76,000

WM. PEASE O'BRIEN REAL ESTATE BROKER :: ::
Leasing, Sale and Management
Boston Business Property
45 Milk St.

No.	Owner	Total	Sq. Ft.	Land	Building
321, 325	Boston Wharf Co.	$ 219,000	11,000	$ 55,000	$164,000
327, 333	Boston Wharf Co.	94,700	6,542	32,700	62,000
337, 347	Boston Wharf Co.	131,100	10,271	51,100	80,000
	N. Y., N. H. & H. R. R. Co.	1,047,000	790,575	988,100	58,900
	Cor. B.				
	Lilla Cunningham	129,500	46,479	104,500	25,000
	Walworth Mg. Co.	118,600	91,011	104,600	14,000
	Cor. B.				
	Junc. Congress.				
385	James R. Carter *et al.* trs.	271,900	43,068	96,900	175,000
	Cor. C.				
	James R. Carter *et al.* trs.	516,000	116,395	261,000	255,000
	Cor. D.				
481	Fargo Real Estate Trust	142,000	8,767	24,000	118,000
485	Fargo Real Estate Trust	120,500	8,233	20,500	100,000
489	Fargo Real Estate Trust	120,500	8,232	20,500	100,000
495	Fargo Real Estate Trust	120,500	8,232	20,500	100,000
497	Fargo Real Estate Trust	120,500	8,232	20,500	100,000
499	Fargo Real Estate Trust	120,500	8,232	20,500	100,000
501	Fargo Real Estate Trust	141,000	8,768	23,000	118,000
	Chas. E. Cotting *et al.* trs.	42,900	24,532	42,900	
	Cor. E.				
	Graselli Chemical Co., lessees	36,900	30,136	28,900	8,000
250, 290	Moses Williams *et al.* trs.	935,000	50,380	283,000	652,000
292, 302	Richard Olney *et al.* trs.	242,000	12,000	72,000	170,000
	Cor. A.				
316	Boston Wharf Co.	113,500	9,061	47,500	66,000
332, 340	Boston Wharf Co.	262,000	18,727	93,500	168,500
	Commonwl'h of Mass.	2,888,600	4,032,511	2,758,600	130,000
642, 648	Commonwl'h of Mass.	186,600	287,190	182,100	4,500
	Bos. Molasses Co., lessees	249,300	269,289	171,500	77,800
652, 654	Met. Coal Co., lessees	226,100	292,700	183,900	42,200
	Com. of Mass.	2,399,000	5,729,430	1,744,000	655,000
	N. Y., N. H. & H. R. R. Co.	2,133,100	1,386,122	1,940,500	192,600
	Com. of Mass.	214,800	614,865	214,800	
	Cor. Fargo.				

WEST FIRST STREET.

16	Winslow Warren *et al.* trs.	168,900	101,852	162,900	6,000
18	Winslow Warren *et al.* trs.	57,200	49,783	57,200	
	CentralTrustCo.of N.Y. *et al.*	158,300	20,208	34,300	124,000
	N. E. Side.				
	CentralTrustCo.of N.Y. *et al.*	69,500	26,743	44,500	25,000
	Cor. Granite.				

THE NEW ENGLAND TRUST CO.
No. 135 Devonshire Street
BOSTON, MASS.

Acts as Custodian of Property or as Agent on Real Estate during absence of owner.

No.	Owner	Total	Sq. Ft.	Land	Building
	Amer. Sugar Refining Co.	$ 26,200	15,508	$ 23,200	$ 3,000
	Amer. Sugar Refining Co.	12,100	7,020	9,100	3,000
	N. E. Side.				
96	James Quinn hrs.	7,000	2,694	4,700	2,300
	Cor. A.				
122	Mary S. Ball	10,900	7,896	5,900	5,000
110, 132	Downer Kerosene Oil Co.	53,200	43,799	48,200	5,000
	Cor. A.				
	N. Y., N. H. & H. R. R. Co.	271,000	200,762	271,000	
	Old Colony R. R. Co.	53,300	40,283	50,300	3,000
	Cor. B.				
	Standard Sanitary Mfg. Co.	10,800	14,410	10,800	
	N. E. Side.				
	Mary L. Jones hrs. *et al.*	6,500	10,890	6,500	
	Mary L. Jones hrs. *et al.*	6,600	11,000	6,600	
190	William P. Stone	28,500	36,300	21,000	7,500
192	John H. Galvin *et al.*	5,000	7,186	4,300	700
194	John H. Galvin *et al.*	6,800	7,552	4,500	2,300
	N. E. Side.				
204	Edward L. Estabrook *et al.*	30,000	22,220	16,600	13,400
	Berry-Buxton-Doane Co.	15,700	10,990	7,700	8,000
	N. E. Side.				
228	Howard Coonley *et al.*	5,700	6,280	4,700	1,000
	Buxton Doane Co.	42,000	38,005	22,000	20,000
	Buxton Doane Co.	10,200	16,500	9,900	300
	N. E. Side.				
	F. E. Atteaux & Co.	105,900	37,785	26,400	79,500
	Cor. C. N. E. Side				
	Bernard Jenney	10,700	16,500	10,700	
280	Bernard Jenney *et al.*	18,500	35,906	17,900	600
	Cor. D.				
	Jenney Mfg. Co. *et al.*	5,800	11,660	5,800	
	N. E. Side.				
276	JenneyMfg. Co.	19,000	18,040	9,000	10,000
	N. E. Side.				
	Jenney Mfg. Co.	4,300	6,600	3,300	1,000
	N. E. Side.				
	Jenney Mfg. Co. *et al.*	25,200	22,000	13,200	12,000
	Cor. E.				
306, 324	Richard J.Monks *et al.* trs.	33,700	54,540	32,700	500
330, 338	Robert E. Harrison *et al.*	11,700	11,200	6,700	5,000
	Joseph D. Harrison *et al.*	3,100	6,148	3,100	
	N. E. Side.				
	Charlotte L. Moore *et al.* trs.	7,100	11,447	6,800	300
	N. E. Side.				
342	Charlotte L. Moore *et al.* trs.	43,700	161,416	35,200	8,500
	C. Lillian Moore *et al.* trs.	7,300	5,653	3,300	4,000
	N. E. Side.				

No.	Owner	Total	Sq. Ft.	Land	Building
348	Edmund G. Pond **Cor. F.**	$ 21,300	82,500	$ 17,400	$ 3,900
	Horace J. Hayden *et al.*	37,500	199,220	31,500	6,000
378	John C. Murphy	39,400	303,665	38,100	1,300
	Jeremiah C. Kittredge	14,500	86,950	11,500	3,000
384, 390	Frederic L. Felton	20,500	148,903	17,200	3,300
	James J. Jarvis hrs.	17,100	141,931	16,300	800
	Lumsden & Van Stone Co.	108,400	359,943	60,000	48,400
	New Eng. Felt Roofing Works **N. E. Side.**	9,100	9,360	5,600	3,500
	Boston Consol. Gas. Co. **Cor. Dorchester.**	56,200	26,930	16,200	40,000

WORMWOOD STREET.

11, 45	Chas. E. Cotting *et al.* trs. **Cor. A.**	573,400	111,636	251,200	322,200

PART OF WARD 12

H. J. RUSSELL

Real Estate *Investments*

79 MILK STREET, BOSTON

Member of Boston Real Estate Exchange

Telephone Main 965

CHARLES E. LOUD, *Care of Estates*
Real Estate, Mortgages, Insurance
75 STATE STREET

PART OF WARD 12.

The section bounded by East Springfield Street, Harrison Avenue, Massachusetts Avenue, Albany Street, Northampton Street, Fellows Street, East Lenox Street, Harrison Avenue, Warren Street and Washington Street.

CAMDEN PLACE.

No.	Owner	Total	Sq. Ft.	Land	Building
7, 7*r*.	Richard E. Walsh	$ 2,300	1,735	$ 2,300	
9	Loton D. Jennings tr.	1,800	1,055	1,100	$ 700
11	Salvatore Musco *et al.*	1,800	1,065	1,100	700
15	Michael Shanley hrs.	1,800	1,065	1,100	700
17	Minnie McNerney	1,600	1,065	1,100	500
19	Groacchino Lentine *et al.*	1,800	1,065	1,100	700
21	Harris Blackman	1,600	1,065	1,100	500
8	Nina B. O'Brien	2,400	1,100	1,400	1,000
10	Nina B. O'Brien	1,300	1,250	1,300	
12	Nina B. O'Brien	1,300	1,300	1,300	
16	Maria Casertano	1,700	1,275	1,300	400
18, 18*r*.	Catherine Abele	1,600	1,250	1,200	400

DUDLEY STREET.

	Cor. Warren, Cor. Harrison Avenue.				
155, 157	John H. Joy	58,000	6,626	53,000	5,000
	Eliot Five Cent Saving Bank	120,000	6,675	20,000	100,000
166	John J. Kenney	18,800	6,317	16,700	2,100

EAST LENOX STREET.

1, 5	Employees Trust, Inc.	5,700	2,712	4,700	1,000
	Boston Elevated Ry. Co.	10,600	8,464	10,600	
	S. W. Side.				
15	Bartholomew J. Connolly	2,000	498	400	1,600
17	Annie Richmond	2,500	680	600	1,900
19	Ellen A. Woodbury	2,100	680	600	1,500
21	Richard Shute	2,500	680	600	1,900
23	Richard Shute	2,500	680	600	1,900
25	Harris Blackman	2,500	680	600	1,900
27	Harris Blackman	2,500	680	600	1,900

A. WILBERT STARRATT
REAL ESTATE **53 Devonshire St.**

No.	Owner	Total	Sq. Ft.	Land	Building
29	Michael H. Kelly	$2,500	680	$ 600	$1,900
31	Michael H. Kelly	2,500	680	600	1,900
33	Jacob Goldberg	2,500	680	600	1,900
35	John A. Dowe	2,700	680	700	2,000
	Cor. Reed.				
8	Meir W. Pietchel *et al.*	1,400	612	700	700
10	Meir W. Pietchel *et al.*	1,500	612	800	700
12	Meir W. Pietchel *et al.*	1,200	612	600	600
14	Meir W. Pietchel *et al.*	1,200	612	600	600
16, 20	Jacob Cohen	4,000	1,940	1,900	2,100
	Jacob Cohen	600	609	600	
	N. E. Side.				
28	Herbert C. Joyner	2,800	610	600	2,200
30	Herbert C. Joyner	2,800	609	600	2,200
32	Herbert C. Joyner	2,800	609	600	2,200
34	Herbert C. Joyner	2,800	610	600	2,200
36	Herbert C. Joyner	2,800	609	600	2,200
38	Emil Fredey	2,800	609	600	2,200
40, 42	Edw. B. Merriman *et al.*	3,400	599	700	2,700
68	Ella J. Hazen	3,900	1,629	1,500	2,400
70	Ella J. Hazen	3,800	1,514	1,400	2,400
72	Jacob Rogovin	3,800	1,507	1,400	2,400
74	George W. Brown	3,800	1,516	1,400	2,400
76	George W. Brown	3,800	1,514	1,400	2,400
78	George W. Brown	3,800	1,512	1,400	2,400
80	George W. Brown	3,800	1,512	1,400	2,400
82	Antonio Lanzillo	3,800	1,517	1,400	2,400
84	Bessie Darish	3,800	1,517	1,400	2,400
86	Arthur D. Hill	3,600	1,233	1,100	2,500
88	Affey P. McKenna	3,300	945	900	2,400
90, 92	Israel Nisson	3,800	1,047	1,000	2,800

EAST SPRINGFIELD STREET.

11	John M. Ford *et al.*	5,300	1,755	2,400	2,900
15	George I. Blumberg	4,600	1,813	2,300	2,300
17	George I. Blumberg	4,600	1,811	2,300	2,300
19	Margaret J. Gillespie *et al.*	4,600	1,807	2,300	2,300
21	Thomas E. Donlan *et al.*	4,500	1,785	2,200	2,300
23	Alice Morrissey gdn.	4,500	1,797	2,200	2,300
25	Margaret E. Woodes	4,500	1,785	2,200	2,300
27	Allison G. Catheron	4,200	1,785	2,200	2,000
29	Caroline T. Johnson hrs.	4,200	1,785	2,200	2,000
31	William Sharpiro	4,200	1,779	2,200	2,000
33	William Breslin hrs.	4,200	1,785	2,200	2,000
35	Lizzie Cohen	4,200	1,769	2,200	2,000

WILLIAM E. McCOY & CO., REAL ESTATE AND INSURANCE
OFFICES: 451 Old South Bldg., Boston; 1345 Beacon Street, Brookline

No.	Owner	Total	Sq. Ft.	Land	Building
37	Grace F. Kelly	$ 4,500	1,765	$ 2,200	$2,300
39	Mary Shapiro	4,800	1,760	2,200	2,600
41	Catherine Murray	4,800	1,756	2,200	2,600
43	Sarah J. Woodward	4,800	1,751	2,200	2,600
45	Ellen Farren	5,000	1,785	2,200	2,800
47	William Shapiro	5,000	1,785	2,200	2,800
49	Stephen Fitzgerald	5,300	1,818	2,200	3,100
51	Nora Elvert	5,300	1,810	2,200	3,100
53	Annie G. Carney *et al.*	5,300	1,808	2,200	3,100
55	Francis Cawley *et al.* trs.	5,300	1,785	2,200	3,100
57	George I. Bloomberg	5,300	1,797	2,200	3,100
59	The Guild of St. Elizabeth	7,000	2,199	3,300	3,700
	Cor. Harrison Avenue.				
	EUSTIS STREET.				
7, 15	Mary E. Mulrey *et al.*	5,000	1,742	4,400	600
17	Francis C. Welch *et al.* trs.	2,000	790	2,000	
27	Bertha K. Pemple	4,400	3,000	3,000	1,400
	Cor. Harrison Avenue.				
	Chemical Engine House	8,000	1,790	3,100	4,900
18	Jos. W. Burkman tr.	7,000	9,992	6,000	1,000
	William Curtis Sons Co.	11,100	8,737	10,500	600
30	William Curtis Sons Co.	15,100	7,215	10,100	5,000
	Cor. Harrison Avenue.				
	FAIRWEATHER STREET.				
3	Louis Yukelewitz	2,800	826	600	2,200
5	Louis Yukelewitz	2,800	777	600	2,200
7	Louis Yukelewitz	2,800	748	600	2,200
9	Fred H. Hathaway	2,800	748	600	2,200
11	Fred H. Hathaway	2,800	827	600	2,200
4	George E. Sturtevant	2,800	827	600	2,200
6	George E. Sturtevant	2,800	785	600	2,200
8	George E. Sturtevant	2,800	748	600	2,200
10	George E. Sturtevant	2,800	748	600	2,200
12	George E. Sturtevant	2,800	827	600	2,200
	FELLOWS STREET.				
	Cor. Tileston.				
9	Theresa R. Lewis	1,400	773	700	700
11	John Damico *et al.*	1,400	767	700	700
13	Joseph Saia *et al.*	1,400	760	700	700
	Cor. Fellows Court.				
17	Harris Blackman	700	752	600	100
	Mary W. Johnson *et al.*	8,500	21,181	8,500	
	North West Side.				
27	Mary M. Ultsch	3,500	1,467	1,100	2,400

FELLOWS COURT.

No.	Owner	Total	Sq. Ft.	Land	Building
	Cor. Fellows.				
1	Harris Blackman	$ 800	768	$ 600	$ 200
3	Harris Blackman	800	969	600	200
5	John Donohue *et al.*	700	931	500	200
7	Joseph Dzengelewski	600	760	400	200
9	Union Inst. for Savings	600	1,140	600	
11	Elizabeth McKohne	500	764	400	100
13	Placido Fenino	500	760	400	100
15	Catherine Menz	600	760	400	200
17	Catherine G. Calnan *et al.*	600	760	400	200
19	John Weingartner	600	958	500	100
	Albert C. Smith T. T.	400	724	400	
	S. W. Side.				
6	Elizabeth Galvarith	1,300	2,320	1,200	100
8	Alice J. Conlin	1,000	1,740	900	100
10	Delia T. Garrity *et al.*	600	1,100	600	
	Domenico Liardo	400	760	400	
	North East Side.				
14	Domenico Liardo	400	760	400	
16	Annie F. Sullivan	700	1,160	600	100
18	Julia Murphy	700	1,160	600	100

FLAGG STREET.

3	Charles P. Flagg	2,300	769	800	1,500
5	Emily F. Willcomb	2,300	764	800	1,500
7	Emily F. Willcomb	2,300	764	800	1,500
9	Emily F. Willcomb	2,300	764	800	1,500
11	Florence A. M. Thayer	2,300	764	800	1,500
13	Florence A. M. Thayer	2,300	764	800	1,500
15	Florence A. M. Thayer	2,300	764	800	1,500
17	Charles P. Flagg	2,300	781	800	1,500
19	Andrew Di Pietro	3,000	1,109	900	2,100
21	Andrew Di Pietro	2,500	860	700	1,800
23	Angelina Maccario	2,500	799	700	1,800
25	Nathan L. Chaffin	3,000	815	700	2,300
27	Nathan L. Chaffin	3,000	811	700	2,300
29	Angelina Maccario	2,500	992	800	1,700
31	Angelina Maccario	2,500	780	700	1,800
33	William P. Morse	3,000	770	700	2,300
35	Benjamin E. Bates	3,000	757	700	2,300
37	Myer J. Lurie	3,000	753	700	2,300

No.	Owner	Total	Sq. Ft.	Land	Building
4	Elizabeth Simmons	$ 2,700	928	$ 900	$ 1,800
6	Elizabeth Simmons	2,700	928	900	1,800
8	Elizabeth Simmons	2,700	928	900	1,800
10	Herbert H. Flagg tr.	2,700	928	900	1,800
12	Herbert H. Flagg tr.	2,700	928	900	1,800
14	Herbert H. Flagg tr.	2,700	928	900	1,800
16	Charles P. Flagg	2,700	928	900	1,800
18	Charles P. Flagg	2,700	928	900	1,800
26	George Fisher	3,500	1,100	900	2,600
28	Annie M. Kelly T. T.	3,500	1,100	900	2,600
30	Ella A. Woodbury	3,700	1,091	900	2,800
32	Florence H. Goodsell	3,500	1,110	900	2,600
34	James R. Murphy	3,600	1,123	1,100	2,500
	Cor. Reed.				
	GARFIELD PLACE.				
1	Edwin Wilcock *et al.* trs.	2,300	1,326	900	1,400
2	Edwin Wilcock *et al.* trs.	2,000	1,035	700	1,300
3	Edwin Wilcock *et al.* trs.	2,000	1,040	700	1,300
4	Edwin Wilcock *et al.* trs.	2,000	1,049	700	1,300
5	Edwin Wilcock *et al.* trs.	2,300	1,627	1,100	1,200
	HARRISON AVENUE.				
	Cor. East Brookline.				
851, 853	Guiseppe Corigliano	5,000	1,790	2,300	2,700
859	Wm. H. Magee	9,500	3,680	8,400	1,100
871	Abraham Shore	6,000	1,366	1,700	4,300
873	Charles A. French	6,000	1,359	1,700	4,300
875	Charles A. French	6,000	1,365	1,700	4,300
877	Charles A. French	6,000	1,354	1,700	4,300
879	Antonio Bagliona	6,500	1,542	1,900	4,600
881	Guisseppe Costa	6,500	1,541	1,900	4,600
883	Filippo Bagliona	6,500	1,540	1,900	4,600
885	J. Henry Sears	6,500	1,539	1,900	4,600
887	J. Henry Sears	6,500	1,538	1,900	4,600
	Roman Cath. Archbishop	133,500	32,300	48,500	85,000
	Cor. East Lenox.				
909, 919	Boston Co-op. Bldg. Co.	118,000	28,168	26,800	91,200
923	Lottie B. Sampson tr.	3,200	767	800	2,400
927	Eliza G. Swett	3,000	760	700	2,300
929	Mary N. Horn	3,200	760	700	2,500
931	Mary N. Horn	3,200	767	800	2,400
	Cor. Fairweather.				
937	Lincoln Barker tr.	800	767	800	
939	Harris Pearlstein	2,700	760	700	2,000
941	Harris Pearlstein	2,700	760	700	2,000
943	Harris Pearlstein	3,000	768	800	2,200
	Cor. Thorndike.				

HENRY D. BENNETT, *Brookline and Boston*
Real Estate, Mortgages, Insurance
85 WATER STREET PROPERTY ON THIS STREET FOR SALE

No.	Owner	Total	Sq. Ft.	Land	Building
	Henry H. Savage tr.	$ 6,600	6,637	$ 6,600	
	City of Boston	94,600	43,814	39,400	$ 55,200
	Cor. Hunneman.				
971, 975	Thomas Casey	6,200	4,174	4,200	2,000
977	Thomas Casey	1,900	2,178	1,900	
979	Thomas Casey	2,300	2,178	2,000	300
	Cor. Plymouth Court.				
983	Christina Maier	3,100	1,240	1,100	2,000
987	Christina Maier	1,100	1,259	1,100	
1st. *r.* 997	Christina Maier	1,800	2,979	1,800	
2d. *r.* 997	Christina Maier	1,600	4,046	1,600	
	John Norton hrs.	2,200	2,473	2,200	
1007	John Norton hrs.	2,300	1,250	1,300	1,000
1011, 1013	John Norton hrs.	5,500	4,309	4,300	1,200
	Cor. Eustis.				
1105	Samuel Katz	15,000	2,150	2,700	12,300
1107	Mary E. Morse	4,500	965	1,000	3,500
1109	Mary E. Morse	4,400	895	900	3,500
1111	Mary E. Morse	4,400	906	900	3,500
1113	Caroline T. Daniels	4,400	922	900	3,500
1115	Caroline T. Daniels	4,400	922	900	3,500
1117	Jotham P. Norton hrs.	4,600	956	1,100	3,500
	Cor. Renfrew.				
1119	Wildey Savings Bank	5,600	1,344	1,600	4,000
1121	Wildey Savings Bank	4,900	1,100	1,100	3,800
1123	Wildey Savings Bank	4,900	1,100	1,100	3,800
1125	Wildey Savings Bank	4,900	1,100	1,100	3,800
1127	Elizabeth A. Crosby	2,500	1,800	1,800	700
1131	Elizabeth A. Crosby	2,400	1,406	1,700	700
	Cor. Palmer.				
1137	Wilfred Bolster *et al.* trs.	1,500	678	1,200	300
1141	Wilfred Bolster *et al.* trs.	2,500	1,200	1,300	1,200
1143, 1145	Wilfred Bolster *et al.* trs.	4,100	1,983	3,300	800
	Cor. Taber.				
1147, 1149	Richard B. Burns	4,500	2,471	3,500	1,000
1169	Edison Electric Ill. Co.	45,000	7,911	15,000	30,000
1171	Alonzo N. Burbank	50,000	11,055	16,500	33,500
	Cor. Zeigler.				
1181, 1185	John J. Kenney	6,000	1,513	4,500	1,500
1191	John H. Joy	58,000	6,626	53,000	5,000
	Junc. Warren.				
	City of Boston	940,000	125,736	126,000	814,000
	Cor. Massachusetts Avenue.				
860	City of Boston	92,100	24,085	42,100	50,000
	Cor. Northampton.				

No.	Owner	Total	Sq. Ft.	Land	Building
874, 884	Philip Bornstein	$33,800	3,697	$9,200	$24,600
886, 886½	Fannie S. Vinick	6,500	1,171	1,500	5,000
888, 888½	Fannie S. Vinick	6,600	1,305	1,600	5,000
890, 890½	Lio Bottari	6,100	1,305	1,600	4,500
892, 894	Wladyislaw Korejua	6,100	1,305	1,600	4,500
896	Alexander Daniszewski	6,100	1,305	1,600	4,500
898, 900	Fannie S. Vinick	6,100	1,305	1,600	4,500
902	Adolph Dzengelewski *et al.*	6,100	1,305	1,600	4,500
904, 914	Herbert Brickley, *et al.* trs.	39,000	14,889	14,900	24,100
	Cor. East Lenox.				
918	Kate L. Strachan	4,200	953	1,200	3,000
920	Nathan L. Chaffin	3,500	953	1,000	2,500
924	Timothy J. Quinlan	3,500	953	1,000	2,500
926	Wesley W. Chandler	3,500	952	1,000	2,500
930	Francis M. Conant	3,300	953	1,000	2,300
932	Francis M. Conant	3,800	1,204	1,400	2,400
934	Donald M. Hill	4,000	1,255	1,400	2,600
936	Donald M. Hill	3,700	987	1,100	2,600
	Hercules Iron Co.	6,000	8,040	6,000	
	Cor. Randall.				
972, 978	Anna W. Jones	12,700	13,336	8,000	4,700
980, 986	Anna W. Jones	14,300	14,770	9,600	4,700
990	Franklin R. Wing	3,500	3,238	2,600	900
	Trs. Tufts College	2,300	2,880	2,300	
994	Thos. F. Casey, Jr., *et al.*	2,000	1,435	1,200	800
996	Thos. F. Casey, Jr., *et al.*	6,500	4,006	4,000	2,500
	Cor. Hunneman.				
1000	Patrick L. Connor	11,400	17,382	11,300	100
1002	John Connor	14,400	31,556	14,200	200
	Cor. Webber.				
1014, 1016	Mary McCarthy	2,300	2,400	1,600	700
r. 1014	Mary McCarthy	200	400	200	
1018	Edw. J. Fitzgerald *et al.*	1,400	1,747	1,000	400
1020, 1028	Ellen H. King	1,800	2,502	1,800	
1032	David Waters *et al.*	1,900	1,900	1,200	700
1036	David Waters *et al.*	2,100	2,011	1,200	900
1040	John Carnes	1,400	2,010	1,300	100
1042	John Carnes	1,100	1,661	1,000	100
1044, 1048	Louis Saitz *et al.*	5,500	7,315	4,700	800
	Cor. Mall.				
1102	Lucy M. McElroy	5,800	3,669	5,100	700
	Cor. Eustis.				
1110	Chas. S. Walkup	3,200	3,576	3,000	200
1124	Wm. Curtis Sons Co.	11,500	4,940	5,700	5,800
	Jacob Schwehr *et al.*	3,600	2,582	3,000	600
	Cor. Palmer.				

THE NEW ENGLAND TRUST CO.
No. 135 Devonshire Street
BOSTON, MASS.

Accounts of Institutions, Executors, Trustees, Firms and Individuals are desired.

No.	Owner	Total	Sq. Ft.	Land	Building
	Jesse Lee Church	$ 8,200	2,982	$ 3,200	$ 5,000
	Cor. Taber.				
1146, 1160	Katie Werbitsky	13,000	3,331	4,000	9,000
	John E. Andrews	1,800	2,000	1,800	
	John E. Andrews	5,500	3,475	3,500	2,000
	Cor. Zeigler.				
	Frank E. Greene hrs.	4,300	3,280	3,300	1,000
1180, 1190	Frank E. Greene hrs.	31,000	9,362	14,000	17,000
	Cor. 161-165 Dudley.				
1208, 1210	Madge M. Casey *et al.*	2,200	705	1,800	400
1212	Madge M. Casey *et al.*	7,500	1,509	3,800	3,700
	Cor. Warren Place.				

HUNNEMAN STREET.

15	Margaret Duncan	1,400	1,100	1,100	300
17	Margaret Duncan	1,400	1,100	1,100	300
21, 23	Margaret Duncan	5,800	7,417	4,800	1,000
27	William Barrett	5,000	6,166	4,000	1,000
33	F. Knight & Sons Corp.	21,600	5,960	3,900	17,700
	F. Knight & Sons Corp.	2,300	2,627	2,200	100
	S. W. Side.				
14, 28	S. H. Hunneman *et al.* trs.	16,000	22,390	15,700	300
	Cor. Reed.				

HUNNEMAN PLACE.

	The Goldthwaite Fur. Co.	9,000	5,725	2,000	7,000

MASSACHUSETTS AVENUE.

653	Willard A. Nichols	8,500	1,560	3,100	5,400
655	Thos. P. McNamara	9,300	1,890	3,800	5,500
663, 663 *r.*	George E. Hutchins	11,500	3,617	8,100	3,400
665	James J. Crosby *et al.*	6,400	1,568	2,700	3,700
667	Thomas F. Quinn	6,300	1,486	2,600	3,700
669	Christine Madden	6,200	1,487	2,600	3,600
671	Maria Casertana	6,300	1,489	2,600	3,700
673	Martha E. Plummer	6,300	1,490	2,600	3,700
675	Maria Casertana	6,300	1,491	2,600	3,700
677	George C. Dickson	6,800	1,560	2,700	4,100
679	James J. Sullivan	6,800	1,495	2,600	4,200
681	Jos. N. Wiezorek *et al.*	6,800	1,495	2,600	4,200
683	Lizzie Simon	6,800	1,497	2,600	4,200
685	Carrie E. Oldham	6,800	1,498	2,600	4,200

No.	Owner	Total	Sq. Ft.	Land	Building
687	Max Simon	$ 6,800	1,498	$2,600	$ 4,200
689	Margaret Drum	6,800	1,500	2,600	4,200
691	N. E. Deaconess Home	6,800	1,500	2,600	4,200
693	N. E. Deaconess Home	6,800	1,500	2,600	4,200
695	Katharine T. Holloran	6,000	1,504	2,700	3,300
697	Carrie Leonard *et al.*	6,000	1,560	2,700	3,300
699	Ida M. Hodsdon T. T.	9,400	2,385	4,200	5,200
701	Florence Crittendon League	9,400	2,340	4,100	5,300
703	Florence Crittendon League	9,400	2,340	4,100	5,300
705	Jacob Mandel Cor. Harrison Avenue.	28,000	2,920	7,300	20,700

652	John J. Dowling	7,400	1,785	3,600	3,800
654	Eliza Babcock *et al.*	7,500	1,785	3,100	4,400
656	Charles F. Johnson *et al.*	7,500	1,955	3,400	4,100
658	Wm. H. Cook tr.	8,500	2,141	3,700	4,800
660	Margaret A. Grady	8,000	1,950	3,400	4,600
662	Michael B. Nazzaro	8,000	1,952	3,400	4,600
664	Mary E. Walsh *et al.*	8,000	1,952	3,400	4,600
666	Lucy L. Kendrick hrs.	7,500	1,950	3,400	4,100
668	Angelina M. Paterno	7,500	1,952	3,400	4,100
670	Maurice Joyce hrs.	7,500	1,950	3,400	4,100
672	George H. Russell	7,500	1,950	3,400	4,100
674	Ida F. Paul	7,500	1,950	3,400	4,100
676	Robert W. Gray hrs.	8,000	1,950	3,400	4,600
678	Harold L. Niles	8,000	1,952	3,400	4,600
680	Mary H. Douglass	8,000	1,950	3,400	4,600
682	Nella R. Dickerman	8,000	1,952	3,400	4,600
684	Edson B. Nieckols	8,000	1,952	3,400	4,600
686	Herbert M. Brickley *et al.*	12,000	1,952	3,400	8,600
688	Annie Levenberg	9,000	1,952	3,400	5,600
690	James E. Stewart *et al.* trs.	7,000	1,952	3,400	3,600
692	Boston Safe Dep. & Trust Co.	7,000	1,950	3,400	3,600
694	Minnie Cohen	7,000	1,950	3,400	3,600
696	James E. Stewart *et al.* trs.	7,000	1,931	3,400	3,600
698	Abraham S. Cohen	7,000	1,950	3,400	3,600
702	Mathew W. Fallon, Jr. Cor. Harrison Avenue.	8,000	1,917	4,300	3,700

McLELLAN STREET.

1	Michael H. Kelly	1,700	689	300	1,400
2	Michael H. Kelly	1,700	689	300	1,400
3	Michael H. Kelly	1,700	689	300	1,400

WILLIAM P. NATALE
Will Buy or Trade Real Estate. 131 STATE ST.

No.	Owner	Total	Sq. Ft.	Land	Building
4	Michael H. Kelly	$ 1,700	689	$ 300	$ 1,400
5	Michael H. Kelly	1,700	689	300	1,400
6	Michael H. Kelly	1,700	689	300	1,400
7	Michael H. Kelly	1,700	689	300	1,400
8	Michael H. Kelly	1,700	689	300	1,400
r. 8	Boston Elevated Ry. Co.	100	170	100	

NEWCOMB STREET.

1	Simon Kabler	3,800	1,200	1,800	2,000
11	Emmanuel Church	42,500	7,518	7,500	35,000
15	Anna J. Foley	2,100	1,009	800	1,300
17	John R. Cozzens hrs.	1,900	977	700	1,200
19	Elizabeth Simmons	1,900	998	700	1,200
21	Alice R. Sloan	1,900	997	700	1,200
23	Henry F. Jackson	2,000	1,095	800	1,200
25	Sarah E. Turner	1,900	1,061	700	1,200
27	Hannah Greenhood	2,000	1,077	800	1,200
29	Elizabeth Simmons	2,000	1,095	800	1,200
31	Dora S. Obst	1,800	1,077	800	1,000
33	Henry F. Jackson	2,000	1,101	800	1,200
35	Catherine Curran	2,000	1,126	800	1,200
37	Florence A. M. Thayer	2,000	1,114	800	1,200
39	Florence A. M. Thayer	2,400	1,172	1,100	1,300
	Cor. Reed.				

12, 14	Petro P. Caproni *et al.*	21,700	7,129	5,700	16,000
16	Catherine Curran *et al.*	2,200	1,450	1,000	1,200
18	Emily F. Willcomb	2,200	1,450	1,000	1,200
20	Emily F. Willcomb	2,200	1,450	1,000	1,200
22	Herbert H. Flagg	2,200	1,450	1,000	1,200
24	Herbert H. Flagg	2,200	1,450	1,000	1,200
26	Mary A. Quincy	2,200	1,473	1,000	1,200
28	Mary A. Quincy	2,300	1,531	1,100	1,200
30	John C. Timiny	1,800	894	600	1,200
32	John C. Timiny	1,600	832	600	1,000
34	Annie M. Kelley T. T.	1,600	832	600	1,000
36	William A. Beckett	1,600	832	600	1,000
38	Mary A. Quincy	1,600	832	600	1,000
40	John C. Timiny	1,800	832	600	1,200
42	Edith R. Chandler	3,300	884	900	2,400
	Cor. Reed.				

No.	Owner	Total	Sq. Ft.	Land	Building
48	Trs. Grammar Sch. of Rox.	$ 700	819	$ 700	
50	William P. Fowler tr.	700	782	700	
52	John T. Hennessey	700	741	700	
54	Joshua Cohen	700	741	700	
56	Hannah Greenhood	700	819	700	

NORTHAMPTON STREET.

	Cor. Harrison Ave.				
63, 65	Geo. T. Horan	11,500	4,485	7,800	$ 3,700
73, 77	Simon Cabelinsky	8,000	2,250	4,000	4,000
79, 81	Margaret A. Norwood	8,700	3,150	4,700	4,000
83, 87	David Kozodoy	7,500	4,402	6,600	900
89	St. Patrick's Church	10,000	6,000	9,000	1,000
91, 95	Annie L. Richards	7,500	3,520	5,300	2,200
97, 105	Annie L. Richards	10,100	5,700	8,600	1,500
107	Atereths Israel	8,500	2,250	3,400	5,100
109, 111	John P. Robinson hrs. *et al.*	10,000	2,662	4,000	6,000
113, 113A	Henry M. Taylor	8,800	2,400	4,800	4,000
	Cor. Parmelee.				

26	Emanuel P. Cohen	2,800	1,443	1,800	1,000
28	Mary Uriot	2,700	1,700	1,700	1,000
30	Abraham Shore	5,500	1,465	1,500	4,000
32, 32A	Abraham Shore	5,200	1,219	1,200	4,000
34	Mammie Levin	4,700	986	1,000	3,700
34½	Sarah Mankovitz	5,000	1,252	1,300	3,700
36, 36A	Sarah Shore	4,700	1,021	1,000	3,700
38	Sarah Shore	2,500	1,200	1,200	1,300
40	Patrick Craffey dev.	2,000	1,200	1,200	800
42	George J. Galbraith	2,300	1,500	1,500	800
44	Mary Uriot	2,000	1,200	1,200	800
46, 48	Rebecca Kauer	3,300	762	800	2,500
56, 56A	Eliza O'Brien	4,300	3,313	3,300	1,000
62, 64	Annie Portner	22,000	3,043	7,600	14,400
	Cor. Harrison.				
66, 70	Julius L. Cabelinsky	18,000	5,703	7,000	11,000
72, 74	Francis C. Welch *et al.* trs.	17,000	8,147	11,200	5,800
78	Aaron M. Hill hrs. *et al.*	9,200	3,840	6,200	3,000
80, 82	Geo. H. Bowles tr.	6,800	3,856	5,800	1,000
84	City of Boston	11,200	3,445	5,200	6,000

No.	Owner	Total	Sq. Ft.	Land	Building
98, 104	Suffolk Stor. Wareh'se Co.	$70,000	25,824	$32,000	$38,000
106, 106A	Thomas Kelly	5,000	1,000	1,800	3,200
108, 110	Augusta Paul	3,800	1,478	2,600	1,200
112, 112A	Mary A. Sullivan	3,600	1,314	2,600	1,000

PALMER STREET.

	Mary R. Connor	200	100	200	
9, 13	Mary R. Connor	9,500	2,500	3,500	6,000
15	Thos. J. Carey	3,500	2,239	2,900	600
19	John P. Carey	5,500	2,000	2,500	3,000
21	Thomas J. Carey *et al.*	2,300	1,516	1,900	400
23	Wilfred Bolster *et al.* trs.	3,500	2,350	2,900	600
25	Wilfred Bolster *et al.* trs.	1,200	700	1,100	100
18	Chas. P. Curtis *et al.*	6,600	5,687	5,700	900
22	Elizabeth A. Crosby	10,600	3,870	3,500	7,100

PLYMOUTH COURT.

	F. Knight & Sons Corp.	700	1,637	700	
	William Barrett	800	2,030	800	
4	Joseph Fix	1,000	1,350	700	300
6	F. Knight & Sons Corp.	600	1,600	600	
8	F. Knight & Sons Corp.	600	1,471	600	
10	Henry J. Domigan	1,000	1,444	600	400
	S. W. Side.				
	Christina Maier	600	1,427	600	

REED STREET.

18	Mark S. Kirsten	3,600	1,200	1,200	2,400
20	Mark S. Kirsten	4,000	1,400	1,400	2,600
	Cor. Reed Terrace.				
24	Mark S. Kirsten	4,300	1,567	1,600	2,700
	Cor. McLellan.				
34	Mary L. Connolly tr.	3,300	1,377	1,000	2,300
	Ellis L. Gates T. T.	1,600	2,725	1,600	
	Ellis L. Gates T. T.	1,300	2,234	1,300	
	A. P. Nardini Co.	60,000	17,543	15,800	44,200
	Cor. Thorndike.				
	Cor. Coburn Place.				
5	Marian Lewis *et al.*	8,600	16,954	8,500	100
25, 29	Myer J. Lurie	4,300	781	800	3,500
	Cor. Flagg.				

No.	Owner	Total	Sq. Ft.	Land	Building
	Mary W. Johnson *et al.*	$5,000	16,638	$5,000	
	North West Side.				
87	Charles E. Quinn	3,100	1,178	1,100	$2,000
89	William H. White	3,000	968	900	2,100
60	John J. Kelly	3,000	760	800	2,200
62	Marguerite West	2,800	760	600	2,200
64	Joshua Cohen	2,800	760	600	2,200
66	C. Theodore Hardwick	3,000	767	800	2,200
	Cor. Fairweather.				
72	Elizabeth P. Frauzein	2,800	767	800	2,000
74	Jacob Goldberg	2,600	760	600	2,000
76	Joshua Cohen	2,800	760	800	2,000
78	Elizabeth F. Stone	3,100	760	800	2,300
	Cor. Thorndike.				

REED TERRACE.

1	Minnie Schoenhof	3,500	1,301	1,100	2,400
2	Minnie Schoenhof	3,500	1,301	1,100	2,400
3	Minnie Schoenhof	3,600	1,553	1,200	2,400
4	Minnie Schoenhof	3,400	1,180	1,000	2,400
5	Minnie Schoenhof	4,000	1,597	1,300	2,700

RENFREW STREET.

	Cor. Renfrew Place.				
1	Wildey Savings Bank	1,200	1,325	1,200	
2	George W. Sylvester	1,900	1,150	1,000	900
4	George W. Sylvester	900	650	300	600
6	George W. Sylvester	1,300	1,493	700	600
12	Harriet Davenport *et al.*	1,200	2,336	1,200	
	Wildey Savings Bank	2,100	4,160	2,100	

SANFORD PLACE.

1	Meir W. Pietchell *et al.*	1,000	800	700	300
3	Meir W. Pietchell *et al.*	1,000	800	700	300
5	Meir W. Pietchell *et al.*	1,000	800	700	300
7	Meir W. Pietchell *et al.*	1,000	800	700	300
2	Meir W. Pietchell *et al.*	1,200	800	700	500
4	Meir W. Pietchell *et al.*	1,200	800	700	500
6	Meir W. Pietchell *et al.*	1,200	800	700	500
8	Meir W. Pietchell *et al.*	1,200	800	700	500

SHERWIN STREET.

No.	Owner	Total	Sq. Ft.	Land	Building
1	Bertha K. Jacobs	$2,200	871	$ 600	$1,600
3	Bertha K. Jacobs	2,200	790	600	1,600
5	Jay S. Moscow	2,200	790	600	1,600
2	Chas. P. Lincoln	2,400	1,084	800	1,600
4	Chas. P. Lincoln	2,200	884	600	1,600
Lot 23	Isabel M. Carter	600	794	600	

SINGLETON STREET.

1	Agnes S. Johnston	2,100	900	500	1,600
3	Agnes S. Johnston	2,200	945	600	1,600
2	Jacob Stern	2,200	1,029	600	1,600
4	Jacob Stern	2,200	971	600	1,600
	Agnes S. Johnston	600	745	600	

TABER STREET.

7, 13	Matthew H. McEttrick *et al.*	5,700	6,300	5,700	
15	Philip J. Campbell *et al.*	6,700	2,700	2,400	4,300
17, 19	Philip J. Campbell *et al.*	2,600	2,100	1,100	1,500
21	Philip J. Campbell *et al.*	6,500	2,700	3,000	3,500
6, 8	Henry P. Nawn *et al.* trs.	7,000	2,944	4,400	2,600
12, 14	John P. Carey *et al.*	3,100	974	3,000	100

THORNDIKE STREET.

9	Etta Seiberg	3,300	916	1,100	2,200
11	Etta Seiberg	3,200	916	1,000	2,200
15	Mary L. Connolly tr.	2,900	916	1,000	1,900
17	Mary L. Connolly tr.	2,800	916	1,000	1,800
19	Harry Gellar	2,800	916	1,000	1,800
21	Harris Pearlstein	2,800	916	1,000	1,800
23	Benicon Moskow	2,800	916	1,000	1,800
	Cor. Singleton.				
27	Harlow H. Rogers T. T.	1,000	916	1,000	
29	Ray H. Carver	1,000	908	1,000	
31	Aharon Ohamian	1,000	908	1,000	
33	Annie M. Kelley T. T.	1,000	908	1,000	
35	Anna K. Barry	2,000	908	1,000	1,000
37, 39	Chas. Davis, Jr.	2,000	883	1,000	1,000
41	Peter A. Larkin	4,000	1,100	1,300	2,700
43	Henry H. Savage tr.	3,700	1,100	1,000	2,700
45	Henry H. Savage tr.	3,700	1,100	1,000	2,700
47	Henry H. Savage tr.	3,700	1,100	1,000	2,700

No.	Owner	Total	Sq. Ft.	Land	Building
	Henry H. Savage tr.	$ 3,300	4,453	$ 3,300	
8	Morris Levy	1,200	615	900	$ 300
r. 8	A. P. Nardini *et al.*	300	440	300	
10	Morris Levy	5,500	1,507	2,000	3,500
12	Morris Levy	5,700	1,791	2,200	3,500
16	Israel Miller	12,000	4,924	5,400	6,600
r. 16	Joseph P. Raffaele T. T.	1,000	1,326	1,000	
	A. P. Nardini Co.	60,000	17,543	15,800	44,200
	Cor. Reed.				
48	Frances M. Long	2,700	819	700	2,000
50	Frances M. Long	2,700	765	700	2,000
52	Frances M. Long	2,700	741	700	2,000
54	Frances M. Long	2,700	741	700	2,000
56	Frances M. Long	2,700	819	700	2,000

TILESTON STREET.

	19	Sarah Shore	200	462	200	
	21	Patrick Craffey dev.	300	530	300	
	23	Carl Schoenhof hrs.	3,100	1,596	800	2,300
	27	Carl Schoenhof hrs.	3,000	1,340	700	2,300
	14	Delia T. Garrity *et al.*	400	630	400	
16,	18	Domenico Liardo	500	800	400	100
24,	26	Joseph Dzengelevski	4,100	2,783	1,400	2,700
		Sarah Shore	800	1,107	600	200

WARREN STREET.

		Cor. Palmer.				
2,	6	Mary R. Connor	34,200	3,606	16,200	18,000
8,	20	Henry P. Nawn *et al.* trs.	47,000	7,221	29,000	18,000
		Cor. Taber.				
	24	Thomas F. Connor	69,500	4,591	19,500	50,000
	28	James Cohen	24,000	2,985	12,000	12,000
	30	James Cohen	24,000	3,133	12,500	11,500
32,	34	Charles J. Jennings	37,100	5,864	22,000	15,100
36,	38	John T. Kennedy	32,000	4,807	24,000	8,000
		Cor. Zeigler.				
42,	50	A. P. Whittington *et al.* trs.	60,000	8,296	41,500	18,500
52,	58	Boston S. D. & T. Co. trs.	68,900	6,597	39,600	29,300
		Cor. Dudley.				
62,	78	John H. Joy	58,000	6,626	53,000	5,000

WASHINGTON STREET.

No.	Owner	Total	Sq. Ft.	Land	Building
	Cor. East Springfield.				
1724, 1732	Sarah A. G. Mitton	$37,000	7,680	$26,900	$10,100
1734, 1736	David J. Johnson *et al.* trs.	15,000	2,620	7,200	7,800
1738, 1740	David J. Johnson *et al.* trs.	13,500	1,840	5,500	8,000
1742	Angelo Cuneo	9,500	1,800	5,300	3,700
1746	Edward B. Walsh	9,500	1,840	5,500	4,000
1750	Ethel T. Corner	15,500	1,960	9,800	5,700
	Cor. Massachusetts Avenue.				
1762	Catherine A. Monahan	15,000	2,029	10,100	4,900
1766	David Reed	11,000	1,863	6,000	5,000
1770	Beatrice E. Stark	13,000	1,729	6,000	7,000
1774	Antonios B. Moskovis *et al.*	12,000	2,300	8,000	4,000
1776	Frank A. Anastasi	10,000	2,003	7,000	3,000
1778	Annie L. Richards	65,000	8,743	43,700	21,300
	Cor. Northampton.				
1800, 1810	Nina R. O'Brien	50,000	7,776	38,900	11,100
1812, 1816	Thomas Kingsbury	7,500	1,812	5,400	2,100
1818, 1820	Lucy L. Kenrick	14,000	1,500	5,300	8,700
	Cor. Camden Place.				
1824, 1826	Katherine B. Bennett *et al.*	14,000	1,803	6,300	7,700
1828, 1830	Richard E. Walsh	13,000	1,875	5,600	7,400
1832, 1836	Richard E. Walsh	11,000	1,875	5,600	5,400
1838, 1840	Howard Stockton *et al.* trs.	11,000	1,674	5,000	6,000
1842, 1844	Howard Stockton *et al.* trs.	13,000	1,674	5,900	7,100
	Cor. Flagg.				
1850, 1856	Rose McCusker	26,300	3,500	12,300	14,000
1858, 1860	William Farrell	13,000	2,725	8,200	4,800
1862, 1864	Annie F. Ritchie	11,700	2,300	6,900	4,800
1866, 1868	Samuel A. Shafer	8,900	2,300	6,900	2,000
1870, 1872	Bertha S. Rich	15,000	3,000	12,000	3,000
	Cor. East Lenox.				
1882, 1886	John J. Carroll	11,200	2,359	9,400	1,800
1888, 1892	Samuel Canner	22,000	5,000	13,800	8,200
1900	Julia A. Evans	9,400	1,600	4,400	5,000
1902	Edwin Wilcock *et al.* trs.	9,400	1,600	4,400	5,000
1904	Edwin Wilcock *et al.* trs.	11,000	1,600	6,000	5,000
	Cor. Newcomb.				
	Emanuel Church	50,100	4,950	14,900	35,200
1914, 1920	Pietro P. Carproni *et al.*	25,600	4,950	13,600	12,000
1928	Samuel Hamblen	7,500	2,807	6,300	1,200
1930	George H. Hill	5,600	2,040	5,100	500
1938, 1946	Samuel Sribeig	45,000	5,560	14,000	31,000
	Cor. Thorndike.				
1960	Isaac Goodman	7,000	1,800	6,300	700

No.	Owner	Total	Sq. Ft.	Land	Building
1962, 1964	Isaac Goodman	$ 6,000	1,800	$ 4,500	$ 1,500
1974, 1978	John H. Spear	7,200	2,064	5,200	2,000
1980, 1984	Grace T. Spear	7,200	2,064	5,200	2,000
2000	Boston Elev. Ry. Co.	52,400	37,467	52,400	
2002	Edwin Wilcock *et al.* trs.	6,500	1,998	5,500	1,000
2010, 2012	Edwin Wilcock *et al.* trs.	10,100	3,365	8,400	1,700
2018, 2030	Louis Berenson	74,900	11,946	32,900	42,000
	Cor. Hunneman Court.				
2038, 2044	Wm. D. Sohier *et al.* trs.	21,000	6,023	18,100	2,900
2048, 2056	J. Foster Bush	14,500	5,522	12,400	2,100
2062	Abigail H. Pratt	14,600	3,245	8,100	6,500
	Cor. Hunneman Court.				
2066, 2080	Christina Maier	56,100	57,984	44,200	11,900
	Roxbury Burial Ground	69,300	34,630	69,300	
	Cor. Eustis.				
2128, 2130	Lawrence J. Logan	9,600	1,245	7,500	2,100
2132, 2134	Elizabeth T. Havey	8,100	1,528	7,300	800
2136	Francis C. Welch *et al.* trs.	13,200	2,605	10,400	2,800
2150, 2156	Clarence M. Hockridge	80,800	15,482	50,300	30,500
2166, 2168	James W. Kenney	34,200	4,053	16,200	18,000
2178	Henry Crine	36,000	5,407	23,000	13,000
r. 2178	Henry Crine	18,200	11,311	10,200	8,000
2180, 2182	Henry Crine	11,200	2,161	9,700	1,500
2190	Henry Crine	8,200	1,800	7,200	1,000
r. 2190	Henry Crine	1,400	2,769	1,400	
2192	Henry Crine	7,500	1,800	7,200	300
2196, 2212	Benjamin F. James *et al.*	95,000	17,553	43,900	51,100
2214, 2220	Chas. P. Curtis *et al.* trs.	96,400	16,878	46,400	50,000
	Cor. Palmer.				
2232	Stanley M. Bolster trs.	22,800	3,595	19,800	3,000

PART OF WARD 13

H. J. RUSSELL

Real Estate *Investments*

79 MILK STREET, BOSTON

Member of Boston Real Estate Exchange

Telephone Main 965

CHARLES E. LOUD, *Care of Estates*
Real Estate, Mortgages, Insurance
75 STATE STREET

PART OF WARD 13.

The section bounded by West Springfield Street, Washington Street to Dudley Street, Shawmut Avenue to Camden Street, to Tremont Street, to West Springfield Street and Tremont Street to Roxbury Crossing.

ADAMS PLACE.

No.	Owner	Total	Sq. Ft.	Land	Building
7	Andreas Blume	$1,200	1,641	$ 800	$ 400
10	Harry R. Simpson	900	809	500	400
14	Lewis H. Josselyn	7,000	2,700	1,400	5,600
18	John H. Young hrs.	800	1,271	500	300
20	John C. Timiny	1,500	1,645	700	800
22	Stanley M. Bolster	1,300	1,993	800	500
24	Raimondo Femino	1,800	3,906	1,600	200
26	Johanna Gerris	1,800	2,865	1,100	700
28	Arthur Libby hrs.	5,300	2,500	1,000	4,300

ARNOLD STREET.

3	Maria G. Giannini	1,600	848	800	800
7	Nathan H. Hayford *et al.*	1,800	2,061	1,000	800
r. 7	Nathan H. Hayford	200	323	200	
9	Susan D. Boyette	2,000	1,909	1,500	500
11	Anna J. Trant hrs.	2,300	1,960	1,600	700
13	Caroline Mock	2,000	1,886	1,500	500
15	William H. Plummer	1,900	1,863	1,500	400
17	Edward P. Tucker	2,000	1,862	1,500	500
19	John J. Grant tr. *et al.*	2,600	2,500	2,000	600
21	Henrietta L. Olmstead	1,700	1,833	1,500	200
23	Joseph N. Smith	3,000	1,821	1,500	1,500
25	Joseph N. Smith	2,900	1,809	1,400	1,500
27	Wm. N. Ward	2,900	1,798	1,400	1,500
29	Charles G. Way	2,400	1,775	1,400	1,000
31	Charles G. Way	2,400	1,775	1,400	1,000

2	Philip J. Sondheim	2,600	1,400	2,100	500
4	Philip J. Sondheim	2,300	1,400	1,800	500
6	Anna J. Trant hrs.	1,500	2,080	1,000	500
8	Caroline Mock	2,300	2,223	1,800	500

A. WILBERT STARRATT
REAL ESTATE **53 Devonshire St.**

No.	Owner	Total	Sq. Ft.	Land	Building
10	Caroline Mock	$ 1,900	1,833	$ 1,500	$ 400
12	Emilio Sarni *et al.* trs.	2,000	1,833	1,500	500
14	Emilio Sarni *et al.* trs.	1,900	1,833	1,500	400
16	Ellen Shinick	1,700	1,833	1,500	200
18	Church of God	2,500	2,440	2,000	500
20	Church of God	2,000	1,850	1,500	500
22	Michael H. Burke	2,300	1,630	1,300	1,000
24	Charles G. Way	1,900	1,691	1,400	500
26, 28	James L. Paine	4,700	1,729	1,900	2,800

BALL STREET.

5, 9	Charles Davis, Jr., tr.	4,200	2,406	2,200	2,000
13	Annie M. Mullin	2,400	1,618	1,300	1,100
15	Fred E. West	2,600	1,761	1,400	1,200
17	Charles E. Widdiss *et al.*	2,300	1,785	1,400	900
19	Harry H. Griggs	2,300	1,802	1,400	900
21	Harry H. Griggs	2,400	1,822	1,500	900
23, 25	Miriam K. Stockton	6,700	2,611	2,100	4,600
27	Mary E. Taylor	3,400	1,340	1,100	2,300
29	John A. Burch *et al.*	3,400	1,353	1,100	2,300
31	Elizabeth Simmons	3,400	1,362	1,100	2,300
33	Samuel C. Wood	3,400	1,362	1,100	2,300

10	Julia Graustein	8,300	4,151	3,300	5,000
12	Julia Graustein	2,500	2,520	2,000	500
14	Charles L. Davis	2,700	1,790	1,400	1,300
16	Carleton J. Channell tr.	2,200	1,740	1,400	800
18	Fannie H. Neilson tr.	2,200	1,764	1,400	800
20	Fred Jones	2,800	1,859	1,500	1,300
22	Alice C. Thomas	3,000	1,800	1,400	1,600
24	Joseph E. Worcester tr.	3,300	1,297	1,000	2,300
26	Luther Farwell hrs.	3,300	1,311	1,000	2,300
28	Frank B. Fay *et al.* trs.	3,400	1,334	1,100	2,300
30	Frank B. Fay *et al.* trs.	3,400	1,338	1,100	2,300
32	Luther Farwell hrs.	3,400	1,352	1,100	2,300
34	Thomas Kingsbury	3,700	1,365	1,400	2,300

BARTLETT STREET.

7	John J. Collins	4,600	1,600	1,000	3,600
9	John J. Collins	4,600	1,600	1,000	3,600
11	John J. Collins	4,600	1,600	1,000	3,600
13	John J. Collins	4,600	1,600	1,000	3,600

No.	Owner	Tota	Sq. Ft.	Land	Building
15	John J. Collins	$ 4,600	1,600	$1,000	$ 3,600
17	John J. Collins	4,600	1,600	1,000	3,600
19, 21	Frances I. Welsh	6,300	7,045	2,500	3,800
23, 25	Frances I. Welsh	6,300	7,040	2,500	3,800
31, 33	Dillaway School	32,900	13,879	6,900	26,000
37	Henrietta Weiss	5,300	1,643	800	4,500
39	Henrietta Weiss	5,300	1,601	800	4,500
41	Henrietta Weiss	5,300	1,649	800	4,500

BARTLETT TERRACE.

4	Louis Berenson	4,200	1,396	1,000	3,200
6	Louis Berenson	3,800	1,072	600	3,200
8	Louis Berenson	3,900	1,209	700	3,200
10	Louis Berenson	3,900	1,150	700	3,200
12	Louis Berenson	4,000	1,404	800	3,200
1	Louis Berenson	4,000	1,142	800	3,200
3	Louis Berenson	4,000	1,149	800	3,200
5	Louis Berenson	3,900	1,152	700	3,200
7	Louis Berenson	3,900	1,172	700	3,200
	First Church in Roxbury	200	898	200	
	Louis Berenson	300	1,382	300	
r.	Louis Berenson	500	2,041	500	

CAMDEN STREET.

17	Annie L. Richards	5,000	2,940	4,400	600
19	Isaac L. Wright	2,000	1,385	1,700	300
21	Hannah Greenwood	2,100	1,402	1,800	300
25	Roberta Jenkins	1,500	830	1,000	500
27	Roberta Jenkins	1,500	830	1,000	500
29	George H. Fernald *et al.*	2,200	1,620	2,000	200
33, 43	George A. Milton	18,600	3,000	5,300	13,300
	Cor. Shawmut Avenue.				
49	E. Bertha Johnson	2,000	1,386	1,700	300
51	E. Bertha Johnson	2,000	1,120	1,700	300
r. 51	E. Bertha Johnson	300	376	300	
53	Mary Barry hrs.	3,000	1,617	2,200	800
57	George A. Davis	3,200	1,638	2,000	1,200
59	Josephine Lightfoot	3,200	1,638	2,000	1,200
61	Joseph France *et al.*	3,300	1,659	2,100	1,200
63	Beverly B. Dickerson	3,600	1,680	2,100	1,500
65	Robert F. Coursey	7,300	1,701	2,100	5,200
67	Mary A. Murphy	3,300	1,722	2,200	1,100
69	Henry E. Burr	3,300	1,743	2,200	1,100
71	Henry A. Smith dev.	3,300	1,764	2,200	1,100

THE NEW ENGLAND TRUST CO.
No. 135 Devonshire Street
BOSTON, MASS.

The new building is occupied exclusively by the company, and affords every convenience.

No.	Owner	Total	Sq. Ft.	Land	Building
73	Samuel Hodges	$ 3,300	1,786	$ 2,200	$ 1,100
75	Arianna C. Sparrow	3,300	1,807	2,300	1,000
77	Rosa G. Stanley	3,300	1,829	2,300	1,000
79	Robert F. Coursey	6,300	1,851	2,300	4,000
81	Alphonso M. Genesse *et al.*	3,300	1,872	2,300	1,000
83	Edward L. Twombly	3,200	1,950	2,200	1,000
85	Helen A. P. Forbes	3,200	1,914	2,200	1,000
87	Catherine E. Harrington *et al.*	3,200	1,935	2,200	1,000
89	John W. Lee	3,600	1,956	2,200	1,400
91	Hugh J. Harvey tr.	3,400	1,978	2,200	1,200
93	Anna F. McCutcheon	3,200	2,000	2,000	1,200
95	Joshua W. A. Crawford	3,400	2,019	2,000	1,400
97	Hugh J. Harvey tr.	3,200	2,060	2,100	1,100
99	Henry E. Burr	3,100	2,060	2,100	1,000
101	Herbert M. Federhen *et al.* trs.	2,900	2,060	2,100	800
103	Herbert M. Federhen *et al.* trs.	3,300	2,000	2,500	800
	City of Boston	150,900	32,409	45,400	105,500

12	Florence Loudon	4,000	998	1,700	2,300
14	Otis H. Luke *et al.* trs.	5,000	1,045	1,800	3,200
16, 24	Jairus H. Scott	15,600	7,447	5,600	10,000
26	John Currie *et al.*	2,400	1,835	1,800	600
28	Oscar V. Martin	3,100	1,835	2,300	800
30	Gadson W. Davis	2,100	721	1,100	1,000
32	Wm. J. Dooley	2,100	710	1,100	1,000
34	Emily M. Scholl	2,600	1,020	1,500	1,100
36	Augustus H. Galvin tr.	2,900	1,080	1,600	1,300
38	Augustus H. Galvin tr.	3,000	1,200	1,800	1,200

CHAMPNEY PLACE.

1, 2	Livingston Cushing *et al.* trs.	3,200	3,125	2,200	1,000
3	Livingston Cushing *et al.* trs.	1,600	1,564	1,100	500
4	Livingston Cushing *et al.* trs.	1,600	1,564	1,100	500
5	Livingston Cushing *et al.* trs.	1,600	1,564	1,100	500
6	Livingston Cushing *et al.* trs.	1,600	1,564	1,100	500
7	Livingston Cushing *et al.* trs.	1,600	1,564	1,100	500
8	Livingston Cushing *et al.* trs.	1,600	1,564	1,100	500
9	Livingston Cushing *et al.* trs.	1,600	1,564	1,100	500
10	Livingston Cushing *et al.* trs.	1,600	1,564	1,100	500

A. B. SEE ELECTRIC ELEVATORS
Minot Bldg., 111 Devonshire St., Boston

CHESTER PLACE.

No.	Owner	Total	Sq. Ft.	Land	Building
1	Mary F. Berry	$ 2,200	648	$ 700	$ 1,500
2	Nina D. Johnson	2,200	746	800	1,400
3, 9	Ann R. Richards	5,700	5,300	5,300	400

CLIFTON PLACE.

1	Trs. Hawes Fund	1,600	1,138	1,000	600
2	Trs. Hawes Fund	1,400	950	800	600
3	Trs. Hawes Fund	1,500	1,138	900	600
4	Trs. Hawes Fund	1,600	1,293	1,000	600
5	Trs. Hawes Fund	1,600	1,293	1,000	600
6	Trs. Hawes Fund	1,700	1,473	1,100	600
7	Trs. Hawes Fund	1,600	1,285	1,000	600
8	Trs. Hawes Fund	1,500	1,250	900	600
9	Trs. Hawes Fund	1,500	1,250	900	600
10	Trs. Hawes Fund	1,500	1,250	900	600
11	Trs. Hawes Fund	1,500	1,250	900	600
12	Trs. Hawes Fund	1,300	1,000	800	500
13	Trs. Hawes Fund	1,300	1,000	800	500
14	Trs. Hawes Fund	1,400	1,000	900	500
14	1st. & 2d. *r.* Trs. Hawes Fund	7,700	2,780	2,100	5,600
15	Trs. Hawes Fund	1,500	850	800	700
16	Trs. Hawes Fund	1,500	850	800	700
17	Trs. Hawes Fund	1,500	850	800	700
18	Trs. Hawes Fund	1,500	850	800	700
19	Trs. Hawes Fund	1,500	850	800	700
20	Trs. Hawes Fund	1,500	850	800	700

DERBY PLACE.

1	Trs. Hawes Fund	1,100	750	700	400
2	Trs. Hawes Fund	1,100	750	700	400
3	Trs. Hawes Fund	1,100	750	700	400
4	Trs. Hawes Fund	1,100	750	700	400
5	Trs. Hawes Fund	1,100	750	700	400
6	Trs. Hawes Fund	1,100	750	700	400
7	Trs. Hawes Fund	1,100	750	700	400

DUDLEY STREET.

	Cor. Washington.				
109, 117	George W. Soren *et al.* trs.	34,400	4,600	18,400	16,000
r. 117	George W. Soren *et al.* trs.	7,600	14,000	5,600	2,000
121	George W. Soren *et al.* trs.	5,300	1,200	4,800	500

No.	Owner	Total	Sq. Ft.	Land	Building
123, 125	George W. Soren *et al.* trs.	$ 6,300	1,200	$ 4,800	$ 1,500
131, 135	George W. Soren *et al.* trs.	24,000	3,000	12,000	12,000
	Cor. Dana.				
	Dudley St. Baptist Church	97,100	25,760	72,100	25,000
143, 145	James P. Fallon	29,300	7,225	25,300	4,000
	Cor. Guild Row.				
90, 112	Farnsworth K. Baker *et al.*	116,600	32,194	96,600	20,000
122, 126	George G. Kennedy	26,500	3,707	18,500	8,000
130, 136	Boston Elevated Ry. Co.	102,500	25,616	102,500	

GRANT PLACE.

3, 4	Gilbert J. Carter	1,000	1,191	600	400

LENOX STREET.

19	Soc. St. John the Evangelist	5,200	3,777	4,700	500
	Soc. St. John the Evangelist	16,900	3,927	4,900	12,000
31	Edward W. Hutchins	3,500	995	1,000	2,500
33	Phoebe Toomey	3,500	986	1,000	2,500
35	Charles F. W. Thomas tr.	3,500	986	1,000	2,500
37	Mary Odum	3,000	1,103	1,100	1,900

MADISON STREET.

3, 5	Julia Graustein *et al.*	4,600	3,788	3,800	800
7	Hannah F. Dowd	2,000	1,875	1,500	500
9	Eugene A. Dowd	2,000	1,875	1,500	500
11	Mary A. Shaw hrs.	2,300	1,875	1,500	800
13	Mary E. Fouhy *et al.*	2,000	1,875	1,500	500
15	Annie Lefevre	2,000	1,875	1,500	500
17	Augustus H. Galvin tr.	2,000	2,044	1,600	400
19	Peter A. Riley tr.	1,700	1,875	1,300	400
21	Frederick P. Fairfield	2,500	1,875	1,500	1,000
23	John J. Lynch *et al.*	2,400	1,975	1,600	800

4	Geo. F. Stebbins *et al.* trs.	2,900	1,577	1,600	1,300
6	Geo. F. Stebbins *et al.* trs.	2,700	1,577	1,400	1,300
8	Geo. F. Stebbins *et al.* trs.	2,700	1,577	1,400	1,300
10	Clara De Venosa	1,900	1,666	1,300	600
12	Hannah F. Dowd	1,900	1,666	1,300	600
14	Ida E. Plaisted	1,900	1,680	1,300	600
	Cor. Champney Place.				

No.	Owner	Total	Sq. Ft.	Land	Building
16	Livingston Cushing *et al.* trs.	$ 1,800	1,564	$1,300	$ 500
18	Livingston Cushing *et al.* trs.	2,300	1,900	1,500	800
20	Livingston Cushing *et al.* trs.	2,200	1,723	1,400	800
22	Livingston Cushing *et al.* trs.	2,100	1,600	1,300	800
24	Livingston Cushing *et al.* trs.	2,100	1,600	1,300	800
26	Livingston Cushing *et al.* trs.	2,100	1,584	1,300	800
28	Livingston Cushing *et al.* trs.	2,100	1,640	1,300	800
30	Livingston Cushing *et al.* trs.	2,100	1,664	1,300	800
32	Livingston Cushing *et al.* trs.	2,200	1,760	1,400	800

MASSACHUSETTS AVENUE.

507	Emma H. Gulesian	10,700	2,209	4,400	6,300
511	Chauncey W. Chamberlain	10,200	2,350	4,700	5,500
515	John Cuneo	10,200	2.350	4,700	5,500
519	William Hoag	10,200	2,350	4,700	5,500
521	William Hoag	10,200	2,350	4,700	5,500
523	John Cuneo	10,200	2,347	4,700	5,500
525	Harlan P. Whitcomb hrs.	9,700	2,263	4,500	5,200
527	Frances M. Hayes	13,300	4,136	8,300	5,000
529	Minnie H. Hodsdon	13,000	3,582	7,200	5,800
531	Emma H. Gulesian	10,800	3,036	6,100	4,700
533	Margaret Wood	10,000	2,711	5,400	4,600
535	John J. Lennon	10,000	2,544	5,100	4,900
537	Aaron D. Webber *et al.* trs.	10,000	2,500	5,000	5,000
539	Henrietta B. Faxon	10,200	2,500	5,000	5,200
541	Mass. W. C. T. U.	10,400	2,500	5,000	5,400
543	Mary Ludwig *et al.* trs.	9,000	2,500	5,000	4,000
545	The Kingdom	12,000	2,500	5,000	7,000
547	Hattie L. Swett	12,000	2,500	5,000	7,000
549	Samuel Freedman	9,200	2,500	5,000	4,200
551	Sarah A. Lyons	9,200	2,500	5,000	4,200
553	Susan Sherry	9,200	2,500	5,000	4,200
555	Patrick L. Connor	9,600	2,500	5,000	4,600
557	Catherine P. Roche	9,700	2,544	5,100	4,600
559	Ida M. Treadwell	9,600	2,500	5,000	4,600
561	Instructive Dist. Nursing Ass'n.	11,600	3,036	6,100	5,500
563	Flora Leverone	13,000	3,540	7,100	5,900
565	Catherine M. Deasy	9,800	1,981	4,000	5,800
567	Charles R. Batt tr.	10,200	2,265	4,500	5,700
569	Amanda Scott	10,200	2,350	4,700	5,500
571	Fred Hilton	9,200	2,350	4,700	4,500
573	Amanda Scott	9,200	2,350	4,700	4,500
577	Helen M. Ranney	9,700	2,350	4,700	5,000
581	Alden E. Bartlett *et al.*	9,700	2,350	4,700	5,000

If you want a Building, Store Chamber, Loft or Office in any part of Boston, let us know. We have large lists of places, several not known to be in the market.

E. T. REDMOND & CO.

Boston Real Estate Brokers and Agents

85 Devonshire St. **Telephone, Main 3114**

No.	Owner	Total	Sq. Ft.	Land	Building
585, 587	Melvin O. Adams *et al.* trs.	$23,100	2,350	$7,100	$16,000
	Cor. Shawmut Ave.				
603	Caroline T. Pillsbury	11,000	1,680	5,000	6,000
605	John Beck	18,800	1,680	3,800	15,000
609	Katherine A. Burns	8,000	1,680	3,800	4,200
613	Harris Wolfe	8,000	1,680	3,800	4,200
615	James E. Stewart	8,000	1,680	3,800	4,200
617	Ann R. Richards	8,000	1,680	3,800	4,200
619	Annie Murphy	8,000	1,680	3,800	4,200
621	Alta R. Shapira	8,000	1,680	3,800	4,200
623	Mary A. McNamara	8,200	1,680	3,800	4,400
627	Helen B. Jones	8,300	1,680	3,800	4,500
508	Lyman D. Willcut *et al.*	8,800	2,115	4,200	4,600
512	Mary E. V. Smeidon	8,800	2,115	4,200	4,600
514	Abbie P. Linnemann	8,800	2,115	4,200	4,600
518	Lucy C. Farnsworth	8,800	2,115	4,200	4,600
520	Lewis S. Conant	8,800	2,115	4,200	4,600
522	Sarah L. Clapp	8,800	2,109	4,200	4,600
524	Eugene H. Clapp tr.	8,800	2,115	4,200	4,600
526	Thomas H. Holt	9,000	1,986	4,000	5,000
528	Martin F. Mulligan	14,700	3,600	7,200	7,500
530	Walter M. Parker	12,300	3,036	6,100	6,200
532	Matilda S. Smith	10,700	2,711	5,400	5,300
534	Harriet C. Carpenter	10,400	2,544	5,100	5,300
536	Amy F. Donnelly	9,000	2,500	5,000	4,000
538	Flora Leverone	9,500	2,500	5,000	4,500
540	Agnes G. Walsh *et al.* trs.	9,500	2,500	5,000	4,500
542	Karl W. Aeffinger	9,500	2,500	5,000	4,500
544	Chauncey W. Chamberlain	9,000	2,500	5,000	4,000
546	George Luck *et al.*	9,000	2,500	5,000	4,000
548	Flora Leverone	10,000	2,500	5,000	5,000
550	Mary A. Eichorn	10,000	2,500	5,000	5,000
552	Joseph F. Noera	10,000	2,500	5,000	5,000
554	Aquilla Adams	9,500	2,500	5,000	4,500
556	Wm. H. Irish tr.	9,000	2,544	5,100	3,900
558	Evelyn A. Farwell	12,000	2,711	5,400	6,600
560	John Howard Indus. Home	13,500	3,036	6,100	7,400
562	Perley D. Smith	9,000	1,709	3,400	5,600
564	John Faust T. T.	8,800	1,986	4,000	4,800
566	Mary A. Sears	8,800	2,260	4,500	4,300
570	Elizabeth A. Craven	9,000	2,350	4,700	4,300
572	Clara S. Robinson	9,000	2,350	4,700	4,300
574	Elizabeth F. Simmons	9,000	2,350	4,700	4,300
578	John F. Cranston	7,700	2,350	4,700	3,000

No.	Owner	Total	Sq. Ft.	Land	Building
582	Maria J. Rythen	$ 7,700	2,350	$ 4,700	$ 3,000
	Cor. Shawmut Avenue.				
602	Alice F. Rushton	16,000	2,987	8,300	7,700
604	Stephen Smith hrs.	10,300	2,860	5,300	5,000
608	Fisher K. Rice tr.	10,600	3,016	5,600	5,000
612	Mary E. Sargant hrs.	10,300	2,860	5,300	5,000
614	Eliza J. Walsh	9,800	2,860	5,300	4,500
616	City of Boston	10,100	3,016	5,300	4,800
618	City of Boston	11,700	2,860	5,700	6,000
622	City of Boston	23,300	5,580	11,200	12,100

NORTHAMPTON STREET.

141	Annie L. Richards	13,700	3,350	8,700	5,000
	Cor. Chester Place.				
143, 143A	John Legelis *et al.*	5,000	900	1,600	3,400
145	Alice A. Walters	4,500	1,008	1,500	3,000
147	Mabel E. Currie	4,300	810	1,300	3,000
149, 149½	Herbert G. Sumner	4,600	918	1,300	3,300
151	Wm. H. Becket *et al.*	4,500	916	1,400	3,100
153	Henry F. Jackson	4,400	918	1,400	3,000
155	Henry F. Jackson	4,400	916	1,400	3,000
157	Sarah Rudzinsky	4,400	950	1,400	3,000
175	Jesse Goode *et al.* trs.	8,000	1,616	2,800	5,200
177	Nina D. Johnson	8,600	1,600	2,400	6,200
179	Beatrice E. Stark	8,600	1,600	2,400	6,200
181	Nina D. Johnson	8,600	1,600	2,400	6,200
225	Margaret G. Reynolds	4,000	1,680	2,500	1,500
227	Gertrude M. Cole	4,000	1,640	2,500	1,500
229	Arthur W. Cole	4,000	1,640	2,500	1,500
231	Gertrude M. Cole	4,000	1,640	2,500	1,500
233	Gertrude M. Cole	4,000	1,640	2,500	1,500
235	Gertrude M. Cole	4,000	1,640	2,500	1,500
237	Gertrude M. Cole	4,000	1,640	2,500	1,500
239	Edmund H. Talbot tr.	4,000	1,640	2,500	1,500
241	Anna L. Churchill	4,800	1,200	1,800	3,000
243	Home for Aged Men	4,800	1,200	1,800	3,000
140, 144	Annie L. Richards	9,000	3,225	6,500	2,500
146, 146A	Hyman Sisonsky	3,700	1,490	2,200	1,500
148	Benj. L. M. Tower *et al.* trs.	2,700	1,107	1,700	1,000
150	Clarence H. Poor	2,700	1,128	1,700	1,000
152	Howard D. Catheron	2,700	1,148	1,700	1,000
156	George H. Fernald *et al.*	3,800	1,885	2,800	1,000
	Cor. Hampton Court.				
158, 162	William D. Sohier *et al.*	9,300	3,525	5,300	4,000
172	Simeon Gilson hrs. *et al.*	2,700	1,160	1,700	1,000

HENRY D. BENNETT, *Brookline and Boston*
Real Estate, Mortgages, Insurance
85 WATER STREET PROPERTY ON THIS STREET FOR SALE

No.	Owner	Total	Sq. Ft.	Land	Building
r. 172, 174	Simeon Gilson hrs. *et al.*	$ 700	864	$ 700	
174	Simeon Gilson hrs. *et al.*	3,000	1,160	2,000	$ 1,000
176	Martha A. Green	4,600	1,595	2,800	1,800
178	Jos. P. Washington	4,100	1,613	2,500	1,600
180	Anna C. Palmer	4,100	1,631	2,500	1,600
182	Lillie M. Cole	4,100	1,650	2,500	1,600
184	Charles C. Peterson *et al.*	4,100	1,667	2,500	1,600
186	Charles C. Peterson *et al.*	4,100	1,685	2,500	1,600
188	Benjamin G. Bowden	4,300	1,703	2,600	1,700
190	David H. Hall hrs.	4,100	1,735	2,600	1,500
192	Mary F. Maguire	4,100	1,739	2,600	1,500
194	Lucy A. Hayford tr.	4,100	1,757	2,600	1,500
196	Boston S. D. & T. Co. trs.	4,100	1,774	2,600	1,500
198	Elizabeth G. O'Brien	4,200	1,792	2,700	1,500
200	Charles C. Peterson	4,200	1,809	2,700	1,500
202	Henry A. Smith dev.	4,800	1,827	2,700	2,100
204	Mary Elizabeth Moore	4,300	1,845	2,700	1,600
206	John J. Mulligan	4,300	1,862	2,800	1,500
208	Edward J. Welch	4,300	1,800	2,700	1,600
210	Martin F. Kelly	4,300	1,898	2,800	1,500
212	John B. Thorson *et al.*	4,300	1,915	2,900	1,400
214	Laura E. Griffin	4,300	1,933	2,900	1,400
216	Luther Farwell hrs.	4,300	1,950	2,900	1,400
218	Herbert R. Morse *et al.* trs.	4,400	1,968	3,000	1,400
220	Josiah Grossman	4,400	1,986	3,000	1,400
222	Royal Whiton	4,400	2,040	3,000	1,400
224, 224 *r.*	Elizabeth G. Frost *et al.*	9,300	2,037	3,600	5,700

ROXBURY STREET.

11, 29	Boston Consolidated Gas Co.	56,500	7,753	46,500	10,000
33	Anna L. Fitzsimmons	4,700	929	4,200	500
35	Mary E. Fitzsimmons	1,600	313	1,400	200
37, 51	Eugene T. McAuliffe **Cor. 838 Shawmut Avenue.**	35,400	6,459	19,400	16,000
10, 12	Thos. F. Whalen **2-8 Guild Row.**	21,000	2,998	18,000	3,000

RUGGLES STREET.

9, 15	Simon Goldsmith	32,200	8,158	12,200	20,000
	City of Boston	76,600	27,516	13,800	62,800
32	Boston S. D. & T. Co. trs.	6,200	9,080	5,200	1,000
r. 32	Boston S. D. & T. Co. trs. **(Foot of Hall Court.)**	3,400	6,835	3,400	
36	Samuel Novick	2,900	1,977	1,400	1,500
40	Samuel Novick	2,800	3,490	2,400	400

SHAWMUT AVENUE.

No.	Owner	Total	Sq. Ft.	Land	Building
515, 515A	Trs. City & Sub. R.E. Trust	$ 9,500	1,449	$ 4,000	$ 5,500
	Cor. West Springfield.				
517	Col. Physicians & Surgeons	6,300	1,527	2,300	4,000
519	Col. Physicians & Surgeons	6,300	1,524	2,300	4,000
521	Geo. R. Blinn tr.	6,800	1,413	2,500	4,300
525, 527	Caroline E. Skinner *et al.*	13,000	2,373	7,100	5,900
	Cor. Massachusetts Avenue.				
541, 549	E. J. Pitt Co.	53,000	8,000	20,000	33,000
	Cor. Northampton.				
551	James E. Stewart *et al.* trs.	11,800	1,442	4,400	7,400
553	Harriott M. Farrar	4,800	1,365	2,100	2,700
555	Weston K. Lewis	4,800	1,365	2,100	2,700
557	Charles J. Devereaux	4,700	1,578	2,400	2,300
559	William A. Stone	4,700	1,600	2,400	2,300
561A, 563	Theodore E. Clark	11,600	2,500	5,600	6,000
	Cor. Camden.				
	St. Vincent's Orph. Asylum	112,200	41,500	62,200	50,000
581, 585	Augustus H. Galvin tr.	16,500	14,982	13,500	3,000
587, 593	Augustus H. Galvin tr.	13,000	2,950	5,200	7,800
	Cor. Lenox.				
595	Boris Burstein	15,000	3,948	6,900	8,100
599	John O'Brien	4,400	1,905	2,100	2,300
601	John J. Sauntry *et al.*	4,200	1,942	2,100	2,100
603	Lizzie Gamer	4,400	1,942	2,100	2,300
605	George Caledonia	4,200	1,939	2,100	2,100
607	Isaac Goodman	4,200	1,938	2,100	2,100
609	Jacob Saunders	5,100	1,935	2,100	3,000
611	George Gamer	4,300	1,944	2,100	2,200
613	A. Francis Hayden	4,100	1,933	2,100	2,000
615	Frank J. Farrenkopf	4,100	1,964	2,100	2,000
617, 623	Charles M. Driver hrs.	15,000	5,092	6,900	8,100
	Cor. Sawyer.				
625	Rebecca J. Bogosian	4,900	1,100	1,600	3,300
627	John Bogosian	3,200	1,091	1,200	2,000
629	Isaac W. Crozier	3,200	1,130	1,200	2,000
631	Margaret Ross	3,200	1,130	1,200	2,000
633	Margaret Ross	3,200	1,130	1,200	2,000
635	Benjamin F. Jones	3,200	1,100	1,200	2,000
637	Benjamin F. Jones	4,800	1,123	1,400	3,400
	Cor. Kendall.				
641	Luther Farwell hrs.	5,900	1,600	2,400	3,500
645	Luther Farwell hrs.	4,600	1,400	1,800	2,800
647	Robert A. Woodson	4,100	1,090	1,400	2,700
649	Josephine M. Coghlan	4,000	1,066	1,300	2,700
651	Annie Steinert	4,000	1,056	1,300	2,700

No.	Owner	Total	Sq. Ft.	Land	Building
653	Jane Melledy *et al.*	$ 4,000	1,056	$ 1,300	$ 2,700
655	Rose Cohen	4,000	1,050	1,300	2,700
657	Rosie Pinansky *et al.*	7,200	1,100	1,700	5,500
	Cor. Hammond.				
665	Herbert H. Flagg *et al.* trs.	8,100	2,767	4,100	4,000
667	Frank Stern	8,300	1,200	1,500	6,800
669	Frank Stern	8,300	1,205	1,500	6,800
671	Fannie D. Morse *et al.* trs.	5,300	1,190	1,500	3,800
	Cor. Windsor.				
675	Fannie D. Morse *et al.*	6,600	1,371	2,100	4,500
677	Harriet Hollander	12,000	2,518	4,400	7,600
681	Thomas F. Casey	9,300	2,014	3,000	6,300
683	Thomas F. Casey	9,300	2,018	3,000	6,300
685	Jesse Good tr.	9,000	2,019	3,000	6,000
687	Jesse Good tr.	9,000	2,022	3,000	6,000
689	Cesar Cesama tr.	9,300	1,984	3,000	6,300
691	Edward S. Bailey	7,200	961	1,400	5,800
693	Edward S. Bailey	9,500	1,250	2,500	7,000
	Cor. Sterling.				
697	Freman N. Johnson	5,900	1,429	2,900	3,000
699	Adelaide E. Swift	4,400	1,433	2,100	2,300
701	Hannah A. Carlton hrs.	4,400	1,384	2,100	2,300
703	Dora M. Ratkowsky	4,500	1,470	2,200	2,300
705	Samuel Atherton hrs.	4,300	1,341	2,000	2,300
707	Charles D. Cole	4,500	1,445	2,200	2,300
709	Geo. F. Stebbins *et al.* trs.	2,600	1,042	1,600	1,000
711	Geo. F. Stebbins *et al.* trs.	2,600	1,042	1,600	1,000
713	Geo. F. Stebbins *et al.* trs.	2,600	1,042	1,600	1,000
715	Geo. F. Stebbins *et al.* trs.	2,600	1,042	1,600	1,000
717	Geo. F. Stebbins *et al.* trs.	2,600	1,045	1,600	1,000
719	Geo. F. Stebbins *et al.* trs.	3,400	1,047	2,400	1,000
	Cor. Williams.				
723, 733	Rox. Stor. Warehouse Co.	82,600	9,694	21,800	60,800
	Cor. Willow Park.				
739, 745	Martha H. Dyer	29,600	3,699	8,300	21,300
747	Andreas Tomfohrde hrs.	9,200	1,786	2,700	6,500
749	Andreas Tomfohrde hrs.	9,700	1,857	2,800	6,900
751	Andreas Tomfohrde hrs.	9,300	1,844	2,800	6,500
753	Arthur P. Pearce *et al.* trs.	12,500	1,588	4,000	8,500
	Cor. Ruggles.				
757	M. Ella A. Gleason *et al.*	11,300	2,221	3,300	8,000
759	M. Ella A. Gleason *et al.*	2,500	2,057	2,100	400
763	Daniel Clark	4,400	3,576	3,600	800
769	Catherine Connors	4,100	2,079	2,100	2,000
771	Catherine Connors	18,900	3,903	3,900	15,000
775	Episcopal City Mission	14,300	6,330	6,300	8,000

No.	Owner	Total	Sq. Ft.	Land	Building
779	Episcopal City Mission	$ 2,000	840	$ 800	$1,200
781, 783	Jasper Cook	9,200	4,490	3,600	5,600
787	Eliot Savings Bank	2,400	1,931	1,900	500
789	Eliot Savings Bank	2,400	1,931	1,900	500
793	George W. Vanier	2,800	1,973	2,000	800
795	John H. Carter	2,800	1,973	2,000	800
	Leslie Hastings	2,800	1,763	2,200	600
	Cor. 35 Vernon.				
803	Fred W. Stackpole *et al.*	16,200	12,940	14,900	1,300
817	Henry Frank	13,000	17,070	12,800	200
827	Boston Elevated Ry. Co.	22,000	19,332	15,500	6,500
831, 833	Walter L. Burrage *et al.* trs.	30,400	19,881	24,900	5,500
	Cor. Roxbury.				

	Cor. West Springfield.				
514, 516	Harlow H. Rogers T. T.	8,500	1,314	3,000	5,500
518	Mary F. Hodges	5,200	1,160	1,700	3,500
520	Harlow H. Rogers T. T.	5,500	1,175	2,000	3,500
540	Lawrence A. Ford *et al.* trs.	4,600	796	1,600	3,000
	Cor. Chester Place.				
542	Jacob Saunders	3,600	796	1,400	2,200
544	James E. Stewart *et al.* trs.	4,500	1,017	1,500	3,000
546	Bridget O'Keefe hrs.	4,500	1,017	1,500	3,000
548	Arthur N. Cole	4,500	1,017	2,000	2,500
	Cor. Northampton.				
550, 552	William D. Sohier *et al.*	7,000	900	2,000	5,000
554	William D. Sohier *et al.*	4,800	900	1,600	3,200
556	William D. Sohier *et al.*	1,800	900	1,600	200
558, 558A	William D. Sohier *et al.*	1,800	900	1,600	200
560	William D. Sohier *et al.*	1,800	900	1,600	200
562, 564	Charles F. White *et al.* trs.	4,900	2,950	4,400	500
	Cor. Camden.				
566, 570	Augustus H. Galvin tr.	5,700	1,047	1,900	3,800
572	Charlotte L. Moore *et al.* trs.	4,900	2,700	2,700	2,200
576	Samuel Sriberg	10,000	3,435	5,200	4,800
580	Clara A. Qualey	9,800	3,855	5,800	4,000
584	Clara A. Qualey	6,000	2,330	3,500	2,500
588, 594	Edward P. Lamb *et al.*	14,200	7,247	12,700	1,500
	Cor. Lenox.				
598	Edward P. Lamb *et al.*	17,000	9,119	16,000	1,000
608	Helen M. Ranney	8,700	2,307	2,900	5,800
610	Joseph P. Shelton	8,700	2,321	2,900	5,800
612	Isaac Goodman	9,100	2,673	3,300	5,800
614	Debby Goodman	9,200	2,691	3,400	5,800

No.	Owner	Total	Sq. Ft.	Land	Building
616	Frederick S. Tay tr.	$ 8,800	2,421	$3,000	$ 5,800
618	Debby Goodman	8,800	2,461	3,000	5,800
622	Henry C. Pickering	5,400	4,847	4,900	500
624, 626	Mary D. Tucker	5,400	2,411	3,400	2,000
628	Edward Moahley	2,000	1,335	1,900	100
630	John Bogosian	4,400	1,162	1,600	2,800
r. 634	Edward Moakley	2,200	4,875	1,200	1,000
634	Edward Moakley	4,000	1,406	2,000	2,000
636, 642	Sarah B. Plodnick	5,600	1,728	2,400	3,200
644	Charles G. Way	9,100	5,050	7,100	2,000
	Cor. Woodbury.				
648, 652	Charles G. Way	9,600	1,392	2,800	6,800
	Cor. Arnold.				
658	James L. Paine	11,200	4,820	7,200	4,000
660	Hannah A. Carlton hrs.	3,800	1,131	1,500	2,300
662	Jesse Good *et al.* trs.	3,800	1,349	1,800	2,000
664	Guy H. Maynard	4,100	1,314	1,800	2,300
666	Annie Freedman	4,900	1,739	2,600	2,300
	Cor. Ball.				
670	Luther Farwell hrs.	5,800	1,359	2,000	3,800
672	Luther Farwell hrs.	5,300	1,197	1,500	3,800
674	Luther Farwell hrs.	5,300	1,167	1,500	3,800
676	Edmund E. Rochester *et al.*	5,300	1,165	1,500	3,800
	Twelfth Baptist Society	27,800	5,869	7,800	20,000
	Cor. Madison.				
686	Livingston Cushing *et al.* trs.	4,500	1,330	2,000	2,500
688	Livingston Cushing *et al.* trs.	3,900	1,310	1,600	2,300
690, 692	Livingston Cushing *et al.* trs.	16,200	2,561	3,200	13,000
694	Alice L. Lynch	3,600	1,187	1,500	2,100
696	Annie F. O'Neill	3,200	1,140	1,400	1,800
698	George H. Taylor	3,700	1,076	1,600	2,100
702, 704	Francis C. Welch tr.	8,000	1,366	2,700	5,300
706, 708	John J. Collins	6,800	1,305	2,000	4,800
710	Franklin G. Balch tr.	6,800	1,341	2,000	4,800
	Trs. Meth. Relig. Soc. of Bos.	10,700	2,496	3,700	7,000
714	Joseph Neustadt	5,800	1,354	2,000	3,800
716	Joseph Neustadt	5,700	1,297	1,900	3,800
718	Rebecca Turchon	5,600	1,227	1,800	3,800
720	Rebecca Turchon	7,900	1,806	3,600	4,300
	Cor. Williams.				
724	Abraham Kadish *et al.*	12,000	1,903	3,800	8,200
726	James R. Murphy	7,800	1,337	2,000	5,800
732	Basil F. Hutchins	8,400	1,202	1,800	6,600
736	Edward P. Tucker	3,000	2,140	2,700	300
738	Holy Christian Church	3,300	2,492	3,100	200
740, 744	Bella Epstein	14,000	1,616	2,400	11,600
	Cor. Winthrop Place.				

No.	Owner	Total	Sq. Ft.	Land	Building
746, 750	Sumner E. Claggett	$58,900	11,965	$20,900	$38,000
	Cor. Ruggles.				
758	Samuel Novick	2,500	1,356	1,700	800
762, 766	Bertha Carp	21,000	2,974	3,700	17,300
770	George V. Leverett	6,200	2,223	2,200	4,000
774	Basil F. Hutchins	12,400	2,734	3,400	9.000
776	John K. Sartwell	5,100	3,132	3,100	2,000
782	Joseph B. Sharland	6,400	3,036	3,000	3,400
784	Carrie A. Spaulding	3,000	1,740	2,200	800
r. 786	Carrie A. Spaulding	1,600	2,000	1,200	400
788	C. Edward Gramer	3,800	2,956	3,000	800
r. 792	Owen Newell	1,800	1,473	1,100	700
792	Josephine M. Banks	2,800	1,750	2,200	600
r. 794	Michael F. Collins	1,500	1,395	1,000	500
794	John F. Burns	6,400	1,668	2,100	4,300
796	Roxbury Crossing Realty Co.,	5,500	2,948	4,000	1,500
	Cor. Ruggles.				
824, 828	Boston Elevated Ry. Co.	64,000	17,004	32,000	32,000
832	Jessie Sennett	4,500	2,025	3,000	1,500

STERLING STREET.

29	Livingston Cushing *et al.* trs.	2,600	1,640	1,300	1,300
31	Selma W. LeCain	2,500	1,535	1,200	1,300
33	Max Simons	1,400	1,032	800	600
35	Max Simons	1,400	1,032	800	600
37	Gertrude M. Cole	1,400	1,004	800	600
39	Jacob Holzman	1,400	1,012	800	600
41	Wilfred N. Hinckley	1,400	1,012	800	600
43	Livingston Cushing *et al.* trs.	1,500	1,087	900	600
47	Edgar P. Benjamin	3,900	1,076	1,600	2,300
	Boston Elevated Ry. Co.	17,900	23,897	17,900	
	Cor. Vernon.				
28	Arthur B. Dunson trs.	4,500	1,679	1,200	3,300
30	Arthur B. Dunson trs.	4,300	1,426	1,000	3,300
32	Annie Hussey	1,000	1,223	900	100
34	Annie Hussey	1,200	1,223	900	300
36	Annie Hussey	1,200	1,223	900	300
38	Annie Hussey	1,200	1,223	900	300
40	Annie Hussey	1,200	1,223	900	300

TREMONT STREET.

	Cor. Camden.				
793, 799	Basil F. Hutchins	44,000	4,390	12,000	32,000
801	Luther Farwell hrs.	8,700	1,932	3,700	5,000

No.	Owner	Total	Sq. Ft.	Land	Building
803	Luther Farwell hrs.	$ 8,700	1,932	$ 3,700	$ 5,000
805	James W. Kenney	8,000	1,923	3,700	4,300
815	Wm. C. Craine	6,600	1,125	2,300	4,300
817	Michael B. Kerrissey	6,300	1,125	2,500	3,800
	Cor. Westfield.				
r. 817	Michael B. Kerrissey	2,800	750	600	2,200
	1 Westfield.				
r. 817	Michael B. Kerrissey	2,800	750	600	2,200
	2 Westfield.				
909, 925	West End St. Ry. Co.	241,400	80,716	161,400	80,000
957	Luther Farwell hrs.	5,500	1,198	2,700	2,800
959	Annie Neustadt	6,400	1,177	2,600	3,800
961	Luther Farwell hrs.	6,100	1,203	2,700	3,400
963	Peter Sheehan	7,200	1,288	2,900	4,300
965	Peter Sheehan	6,800	1,318	3,000	3,800
967	Ellen L. Sheehan	7,000	1,322	3,300	3,700
	Cor. Davenport.				
971	Simon Mazur *et al.* trs.	11,500	1,809	4,500	7,000
973, 975	Simon Mazur *et al.* trs.	21,700	3,442	7,700	14,000
977, 979	Simon Mazur *et al.* trs.	21,700	3,442	7,700	14,000
981	Simon Mazur *et al.* trs.	11,500	1,807	4,500	7,000
985	Harry Richmond	10,800	2,200	5,000	5,800
993	J. William A. Crawford	5,500	2,000	4,000	1,500
997, 999	J. William A. Crawford	5,500	2,000	4,000	1,500
1001	Adaline L. Hook	3,000	800	1,600	1,400
1007	Eliza A. Potter	2,600	800	1,600	1,000
	Cor. Burke.				
1011	Margaret E. McDonough	3,800	782	1,800	2,000
	4 Burke.				
1015	Helen L. Cunniff *et al.* trs.	4,000	759	1,500	2,500
1019	Helen L. Cunniff *et al.* trs.	4,000	759	1,500	2,500
1021	Margaret A. McGlone	9,000	1,600	3,200	5,800
1023	Katherine E. Lavin	9,000	1,600	3,200	5,800
1027	Helen L. Cunniff *et al.* trs.	5,500	990	2,000	3,500
1029	Wm. J. Cleary	5,500	990	2,000	3,500
1031	Jane M. McGettrick	7,400	1,020	2,600	4,800
1035	A. F. McGettrick *et al.*	19,300	2,771	6,200	13,100
1041	John Cotter hrs.	9,400	1,446	2,900	6,500
1045	John Faust T. T.	16,000	2,024	4,000	12,000
1049	Eliot Savings Bank	16,000	2,024	4,000	12,000
1055	Eliot Savings Bank	19,400	2,160	5,400	14,000
	Cor. Cunard.				
1057, 1063	E. J. Pitt Co.	45,900	4,134	10,300	35,600
1065, 1069	Union Inst. for Savings	22,700	8,082	18,200	4,500
	Cor. Walpole.				
	Jacob Bernard	4,100	1,500	4,100	
	Jacob Bernard	1,500	600	1,500	

McLAUTHLIN ELEVATORS FOR ANY CAPACITY AND SERVICE
ELEVATOR REPAIRS, PARTS AND FIXTURES
TEL. RICHMOND 163
SEE INSERT PRECEEDING WARD 7
120 FULTON ST, BOSTON

No.	Owner	Total	Sq. Ft.	Land	Building
1079, 1081	Andrew F. McGettrick	$18,300	3,478	$ 7,800	$10,500
1085	Bertha E. Arseno	14,800	2,178	5,300	9,500
	Cor. Sarsfield.				
1089, 1095	Kossuth Hall Asso.	39,000	4,420	11,000	28,000
1099, 1101	Charles Parker	5,700	2,080	4,700	1,000
1103	Charles Parker	8,000	3,112	7,000	1,000
	Charles Parker	10,900	3,943	9,900	1,000
	Cor. Weston.				
1113, 1139	Alfred Bowditch *et al.* trs.	61,800	16,373	36,800	25,000
1141, 1151	William Murphy	33,300	11,882	30,300	3,000
	Cor. Ruggles.				
1155	Michael T. McGreevy	25,600	4,223	11,600	14,000
1161, 1167	Robert T. Paine Asso. tr.	39,800	7,000	15,800	24,000
1169, 1175	Robert T. Paine Asso. tr.	37,200	6,489	16,200	21,000
	Cor. Whittier.				
1177, 1179	Maurice F. Casey	30,000	5,818	16,000	14,000
1181, 1189	Alexander Gaertner	23,000	4,918	12,300	10,700
	Cor. Riverside.				
1191, 1195	William H. Smith	21,000	3,200	8,000	13,000
1197, 1201	Trs. Prot. Episcopal Church	16,100	3,160	7,100	9,000
1203, 1209	Charles W. Rowell	40,200	14,375	25,200	15,000
1211, 1219	J. Warren Bailey	14,000	6,650	13,300	700
1223	Patrick Graney	5,700	2,204	4,400	1,300
1225, 1231	Charles G. Way	14,000	3,429	9,500	4,500
	Cor. Terry.				
1237, 1245	Julius Lewis	25,200	5,266	13,200	12,000
1247, 1249	Ruth H. Tompson	11,000	3,519	7,000	4,000
1253, 1259	Patrick F. Sullivan devs.	25,700	9,152	22,900	2,800
	Cor. Cottage Place.				
1263, 1275	Simon Goldsmith	67,800	12,280	33,800	34,000
r. 1263	Simon Goldsmith	28,400	3,107	5,400	23,000
	1030 Columbus Avenue.				
1277	Simon Goldsmith	6,200	1,746	4,400	1,800
1283	Simon Goldsmith	9.200	1,800	.5,400	3,800
	Cor. Prentiss.				
	Joseph J. Miller *et al.*	35,300	3,461	17,300	18,000
1289	Joseph J. Miller *et al.*	24,000	2,460	12,300	11,700
1293	Thomas Grinham hrs.	8,000	2,332	7,000	1,000
1295, 1297	Mary V. Donovan *et al.*	14,400	2,648	13,200	1,200
1299, 1303	John W. Day	25,400	3,860	19,300	6,100
1305, 1311	William A. Gaston	35,000	3,821	21,000	14,000
1313	John A. Brett	22,600	3,324	16,600	6,000
1319, 1325	James Monahan hrs.	12,500	2,005	10,500	2,000
1327, 1329	Joseph Engel	8,700	576	5,800	2,900
	Cor. Columbus Avenue.				
	Cor. West Springfield Street.				
. 766, 772	Joseph O. Hobbs	15,500	2,075	6,700	8,800

No.	Owner	Total	Sq. Ft.	Land	Building
776, 780	Mary M. Wood trs.	$23,000	2,188	$13,100	$ 9,900
782	Rachel Prager *et al.*	30,000	2,592	15,600	14,400
	Cor. Massachusetts Ave.				
784, 790	Home for Aged Men	10,000	1,316	3,900	6,100
	Cor. Northampton.				
792, 792A	Harry S. Benjamin	10,500	1,980	5,000	5,500
794, 794A	Christina E. Bettoney	7,800	1,672	3,300	4,500
796	George G. Hook hrs.	7,500	1,715	3,400	4,100
798, 798A	Jesse Goode *et al.*	8,000	1,758	3,500	4,500
800	Henry M. Harding *et al.* trs.	8,000	1,801	3,600	4,400
802, 802A	Robert F. Coursey	9,300	1,843	3,700	5,600
804	Andrew S. Porter	7,800	1,886	3,700	4,100
806, 806A	Andrew S. Porter	8,800	1,929	3,800	5,000
808	Theo. E. A. McCurdy *et al.*	8,100	1,972	4,000	4,100
810	Adeline L. Hook	7,800	2,015	4,000	3,800
812, 814	George G. Hook hrs.	12,500	2,129	5,900	6,600
	Cor. Camden.				
822, 840	D. W. King *et al.* trs.	20,400	3,726	8,400	12,000
	Cor. Camden and Northfield.				
888, 892	Francis R. Bangs *et al.* trs.	26,000	5,096	11,000	15,000
894, 898	Francis R. Bangs *et al.* trs.	28,900	5,414	11,900	17,000
	Cor. Lenox.				
908, 912	M. Williams, Jr. *et al.* trs.	65,900	11,946	23,900	42,000
	Cor. Kendall.				
924	Sarah J. Terwilliger	7,400	1,040	2,600	4,800
926	William J. Carlin	6,400	1,070	2,400	4,000
930	Almira G. Crawford	6,400	1,065	2,400	4,000
934	Almira G. Crawford	6,900	1,300	2,900	4,000
938, 940	Almira G. Crawford	6,700	1,206	2,700	4,000
942, 944	James S. Rutledge hrs.	7,200	1,440	3,200	4,000
946, 948	James S. Rutledge hrs.	6,700	1,200	2,700	4,000
950, 958	Mary L. Milmore	12,400	2,970	7,400	5,000
	Cor. Hammond.				
966, 968	George G. Hook hrs.	8,000	1,647	3,700	4,300
972	Aurelia J. Donders	5,800	1,400	2,800	3,000
976	Lewis Smith	4,500	1,400	2,500	2,000
980	Martin F. Mulligan	5,400	1,400	2,400	3,000
984	Cornelius C. Fogarty	5,200	1,493	2,200	3,000
988	Cornelius C. Fogarty	5,200	1,493	2,200	3,000
992	Fannie A. Priest	5,200	1,493	2,200	3,000
994	Luther Farwell hrs.	5,300	1,500	2,300	3,000
998	Amanda E. Milmore	7,800	1,875	2,800	5,000
	Cor. Cabot.				
1002	Thomas Fay dev.	5,200	800	2,400	2,800
1006	Hugh Brady hrs.	3,900	1,540	3,800	100
1010	Katie Ayres	5,700	2,317	5,200	500
1016	Elizabeth Jones devs.	6,200	1,212	2,700	3,500

PIERCE L. McCARTHY
REAL ESTATE—18 Tremont St.

No.	Owner	Total	Sq. Ft.	Land	Building
r. 1016	Michael F. Jones	$ 1,400	750	$ 1,100	$ 300
	35 Cabot.				
1020, 1022	Max Frank *et al.*	11,000	1,437	3,200	7,800
r. 1020	Max Frank *et al.*	1,800	972	1,000	800
	37 Cabot.				
1026, 1028	Max Frank *et al.*	25,500	3,769	7,500	18,000
1030, 1034	William B. Bacon	17,500	6,208	12,400	5,100
	Rueter & Co.	3,400	1,500	3,400	
	Rueter & Co.	3,400	1,500	3,400	
r. 1038	Rueter & Co.	1,600	2,036	1,600	
1042, 1044	Robert T. Paine	12,500	2,426	5,500	7,000
r. 1044	Robert T. Paine	1,300	1,670	1,300	
	City of Boston (Ladder)	25,600	4,311	8,600	17,000
1050, 1052	Pasquale Greco	13,700	2,480	6,200	7,500
	Cor. Cunard.				
1056, 1058	Gideon Currier	15,100	2,246	5,600	9,500
1060	Gideon Currier	10,200	1,600	3,200	7,000
1064	George F. Mitchell	7,800	2,146	4,300	3,500
1066	Cornelius H. Casey	7,700	2,103	4,200	3,500
1068, 1070	Thomas F. Casey	7,800	2,151	4,300	3,500
1072, 1074	Jonas Huber *et al.*	5,100	2,073	4,100	1,000
1076	Jonas Huber *et al.*	4,900	1,055	2,400	2,500
	Cor. Sterling.				
1078	Edward J. Sampson	4,500	1,190	3,000	1,500
1080	Freman N. Johnson	6,400	1,315	2,600	3,800
1082	Anastasia J. Doyle	3,700	1,325	2,700	1,000
1088	Samuel Spector	8,000	2,240	4,500	3,500
1090, 1092	G. H. Richardson *et al.* trs.	7,200	3,200	6,400	800
1094	Annie E. Schweln	5,900	1,680	3,400	2,500
1098	Edward W. Fuller	3,500	1,520	3,000	500
1102, 1106	Edward W. Fuller	9,700	3,100	7,000	2,700
r.	Edward W. Fuller	1,200	800	800	400
r. 1106	Edward W. Fuller	1,800	1,200	1,200	600
1108	Edward W. Fuller	7,000	3,100	6,200	800
1114	Edward W. Fuller	11,800	2,920	7,000	4,800
	Cor. Weston.				
r.	Edward W. Fuller	1,200	800	600	600
	45 Weston.				
r.	Edward W. Fuller	1,100	800	600	500
	47 Weston.				
	William Hutchinson	1,700	1,000	1,200	500
	Cor. 50 Weston.				
1116	William Hutchinson	5,400	2,000	4,500	900
1118	Florence A. Fitzsimmons	5,100	2,071	4,100	1,000
1122	Anina L. Fitzsimmons	5,400	2,216	4,400	1,000
1126	Mary E. Fitzsimmons	5,700	2,327	4,700	1,000
1130	Louis Berenson	8,000	2,306	5,000	3,000
	Cor. Howe Court.				

No.	Owner	Total	Sq. Ft.	Land	Building
1136	Charles G. Way	$ 3,100	1,083	$ 2,300	$ 800
1138, 1140	Charles G. Way	3,700	1,483	3,000	700
1142	Edward Seaver *et al.*	3,900	1,550	2,900	1,000
r. 1142	Edward Seaver *et al.*	1,300	2,695	1,300	
	Rear Howe Court.				
1144	Edward Seaver *et al.*	4,300	1,551	2,900	1,400
1148, 1152	Edward Seaver *et al.*	8,100	3,200	6,900	1,200
	Cor. Ruggles.				
r. 1152	Edward Seaver *et al.*	300	200	300	
r. 1152	Edward Seaver *et al.*	8,300	5,900	6,500	1,800
	175 Ruggles.				
1154, 1160	Robert T. Paine devs.	22,900	5,439	10,900	12,000
1164	Provident Realty Co.	10,000	7,943	9,900	100
1166	William B. Rice hrs.	7,300	4,000	7,000	300
	Cor. Whittier.				
1176	William B. Rice hrs.	10,000	4,000	8,000	2,000
1178, 1180	Laurence J. Logan	4 ,700	1,837	3,700	1,000
1182, 1184	Tr. First Meth. Epsc. Club	11,000	2,287	4,000	7,000
1186, 1188	Jairus H. Scott	8,000	4,000	6,000	2,000
	Mary E. Chamberlin	5,000	4,000	5,000	
1194, 1198	Ada Macfarlane	20,800	5,000	8,800	12,000
1200	Daniel S. Curtis	10,000	5,000	8,800	1,200
1204	Arlington Five Cents Saving Bank	16,100	3,500	6,100	10,000
1206, 1210	Ruth H. Tompson	17,000	3,500	7,000	10,000
	Cor. Vernon.				
1212	Rufus K. Atwood hrs.	3,800	917	2,000	1,800
1214, 1216	Francis S. Hesseltine	2,800	900	1,800	1,000
1220	David Thomas hrs.	2,400	933	1,600	800
1224	Alice G. Lewis	4,600	2,425	3,600	1,000
r. 1226	Alice G. Lewis	1,000	1,550	800	200
1226	Jane M. Caproni *et al.*	3,800	1,400	2,800	1,000
1230, 1234	Adelaide E. Crony *et al.*	9,800	5,500	7,700	2,100
1240	Myer Myerson *et al.*	9,800	5,000	7,000	2,800
1242	Edward J. Boyle *et al.*	5,700	2,500	4,400	1,300
1246	Margaret F. Kelly	5,000	2,500	4,400	600
1248, 1250	John Mahoney hrs.	10,800	5,000	7,000	3,800
1252	Katherine Mahoney	5,800	2,500	4,400	1,400
1268	St. John's P. E. Church	23,100	7,500	13,100	10,000
1270	Rector & Wardens of St. John's Church	4,700	2,685	4,700	
1272	Rector & Wardens of St. John's Church	4,000	2,315	4,000	
1274	Lillian M. Sheehan	5,800	2,750	4,800	1,000
1278	Ruth H. Tompson	5,800	2,750	4,800	1,000
1280	James W. Kenny	10,300	4,500	6,700	3,600
1290	Michael McGowan hrs.	6,500	2,660	4,700	1,800

No.	Owner	Total	Sq. Ft.	Land	Building
1292	Michael McGowan hrs.	$ 4,100	1,146	$ 2,300	$ 1,800
	Cor. Linden Park Street.				
r. 1292	Marg't A. McGowan *et al.*	500	504	400	100
	Martha A. Mening *et al.*	2,200	2,145	1,500	700
	125 Linden Park.				
	Cor. Linden Park Street.				
1310	Boston Belting Co.	287,200	84,550	105,200	182,000
1324, 1328	Wm. A. Gaston tr.	23,900	4,818	16,900	7,000
1334	Joseph F. Willett	23,700	2,170	8,700	15,000
1336	Bridget Harran devs. *et al.*	8,000	1,700	6,800	1,200
1340	Julius Fricker tr.	7,700	1,633	6,500	1,200
1344	Catherine F. McGlynn	11,300	1,713	7,300	4,000
1348	Thomas Sproules	19,600	3,698	16,600	3,000
	Cor. Texas.				

VERNON STREET.

7	Timothy Smith	13,400	2,211	4,400	9,000
15	Boston S. D. & T. Co. trs.	5,200	2,363	2,400	2,800
17, 21	Boston S. D. & T. Co. trs.	2,700	2,728	2,700	
23	Institution for Savings in Roxbury	4,400	3,200	3,200	1,200
r. 25	Frank A. Noyes	2,300	1,560	800	1,500
27	Patrick Callahan hrs.	2,100	1,575	1,600	500
29	Patrick F. J. Callahan	3,000	2,816	2,300	700

WARREN STREET.

17, 19	Harlan P. Whitcomb	45,000	7,115	32,000	13,000
39, 47	Bentley W. Warren sur trs.	40,400	7,085	35,400	5,000
49, 59	William Sheafe *et al.* trs.	122,300	12,044	72,300	50,000
	Cor. 144 Dudley.				
	Cor. Glenwood Terrace.				
63, 69	Timothy Remick	55,900	12,755	31,900	24,000
71, 75	Timothy Remick	29,000	2,756	11,000	18,000
79	Beacon Mortgagee & R. Co.	78,600	3,890	13,600	65,000
85, 87	Michael F. Shay *et al.*	18,800	2,851	7,800	11,000
89, 97	Abraham Shapira trs.	51,600	6,639	16,600	35,000
99	Francis A. Strater	9,700	1,610	4,000	5,700
105	Francis A. Strater	10,000	1,741	4,300	5,700
107	Wilfred Bolster *et al.* trs.	7,500	3,430	6,000	1,500
109	Sampson A. Callanan	10,000	4,400	7,700	2,300
111	Jacob H. Goodman	31,400	6,498	11,400	20,000
113, 115	Harris N. Dickerman tr.	26,000	10,210	16,000	10,000
117	James W. Boleman	32,700	3,602	16,000	10,000
119, 137	Barnet Freedman	35,500	7,744	15,500	20,000
	Cor. Cliff.				

WASHINGTON STREET.

No.	Owner	Total	Sq. Ft.	Land	Building
	Cor. West Springfield.				
1723, 1733	C. L. Smith hrs. *et al.* trs.	$64,400	9,877	$44,400	$20,000
1735, 1743	Stephen Smith hrs.	40,100	4,707	21,100	19,000
1745	Stephen Smith hrs.	16,000	2,363	10,600	5,400
1747	A. J. Sargent *et al.* trs.	41,000	2,477	14,900	26,100
	Cor. Massachusetts Avenue.				
1759, 1763	Esther K. Martin	63,000	5,167	31,000	32,000
1767, 1769	Benjamin F. Shattuck	24,500	2,858	11,400	13,100
1777, 1781	Chester Realty Co.	48,000	6,438	26,500	21,500
1783, 1789	Annie L. Richards	31,500	2,500	25,000	6,500
	Cor. Northampton.				
1797, 1815	Annie L. Richards	62,500	11,500	57,500	5,000
	Cor. Camden.				
1819	Annie L. Richards	26,000	2,400	9,000	17,000
1823, 1831	Annie L. Richards	22,100	3,700	11,100	11,000
1837	Josephine Wallace *et al.*	10,000	1,850	5,500	4,500
1841	Louisa S. Parmelee hrs.	10,000	1,850	5,500	4,500
1843, 1845	Isaac Weil *et al.*	15,600	3,871	11,600	4,000
1851	Harry Rodberg	6,900	1,350	4,700	2,200
1855, 1865	Frances R. Bangs *et al.* trs.	57,000	13,914	48,700	8,300
	Cor. Lenox and Willard Place.				
1889, 1899	Hepzibah W. Evans	74,800	37,037	64,800	10,000
1901, 1903	Ruben Schalman	40,500	17,400	26,100	14,400
	Worcester Place.				
1909	Trs. Hawes Fund	6,200	1,263	4,400	1,800
1913, 1915	Trs. Hawes Fund	5,600	1,262	3,800	1,800
1919	Trs. Hawes Fund	6,200	1,263	4,400	1,800
	Cor. Clifton Place.				
1925, 1939	Trs. Hawes Fund	43,200	11,327	28,300	14,900
	Cor. Derby Place.				
1945	John Gillig	9,400	1,260	4,400	5,000
1951	Annie Yukelevitz	9,400	1,260	4,400	5,000
1955	John Gillig	9,500	1,260	5,000	4,500
	Cor. Woodbury.				
1959	Charles W. Dimick tr.	7,400	1,260	4,400	3,000
1963	Lidian E. Bridge	11,000	1,717	5,200	5,800
1967	Lewis F. Whiting *et al.*	7,200	1,360	4,800	2,400
1971	Boston Safe Dep. and Trust Co. tr.	6,900	1,293	4,500	2,400
1975	Rose Walter	9,200	1,555	6,200	3,000
	Cor. Arnold.				
1981	Philip J. Sondheim	9,500	1,085	5,400	4,100
1985	Philip J. Sondheim	6,000	930	3,700	2,300
1993	Myer Myerson *et al.*	6,100	973	3,900	2,200
1997	Myer Myerson *et al.*	6,300	1,036	4,100	2,200
1999, 2007	Charles Davis, Jr., tr.	27,000	6,500	26,000	1,000
	Cor. Ball.				

No.	Owner	Total	Sq. Ft.	Land	Building
2017, 2021	Julia Graustein *et al.*	$ 15,900	3,322	$14,900	$ 1,000
2023, 2025	Julia Graustein *et al.*	8,200	1,918	7,700	500
2027, 2031	Julia Graustein *et al.*	20,500	5,029	20,000	500
	Cor. Madison.				
2039, 2049	Geo. F. Stebbins *et al.* trs.	22,600	4,345	19,600	3,000
2055, 2059	Liv'gs'n Cushing *et al.* trs.	11,600	2,590	10,400	1,200
2061, 2065	Liv'gs'n Cushing *et al.* trs.	14,200	2,775	12,500	1,700
	Cor. Sterling.				
2073	Martha Cohen *et al.*	15,500	1,589	7,900	7,600
2077	Julia E. Sullivan	12,300	1,336	5,300	7,000
2081	Julia E. Sullivan	12,300	1,334	5,300	7,000
2085	Julia E. Sullivan	12,400	1,359	5,400	7,000
2095	Bartholomew O'Connor	8,400	1,597	6,400	2,000
2101, 2115	Louis Berenson	117,700	29,729	66,900	50,800
2121, 2131	Jos. J. Worcester	75,900	8,974	44,900	31,000
	Cor. Adams Place.				
2139, 2145	Fannie Levin	83,100	4,219	25,300	57,800
2149	Harriet Davenport *et al.*	26,300	7,500	22,500	3,800
	Cor. Winslow Place.				
2159, 2163	Simon Goldsmith	81,100	11,328	31,100	50,000
	Cor. Winthrop Place.				
2167, 2171	Francis C. Welch tr.	28,700	2,749	24,700	4,000
2175, 2193	Abraham P. Levin *et al.*	156,800	13,981	111,800	45,000
	Cor. Ruggles.				
2201, 2215	Simon Goldsmith	178,700	29,293	95,300	83,400
	Goldsmith Place.				
2219	Thaddeus H. O'Rourke	20,700	1,968	15,700	5,000
2223	Joseph Feldman hrs.	50,000	4,062	30,500	19,500
2233	J. Butler Studley tr.	900	134	900	
2235, 2241	E. L. Estabrook *et al.* trs.	84,900	6,541	55,600	29,300
	Cor. Hall's Court.				
2249, 2259	Henry G. Hall *et al.*	96,000	15,976	80,000	16,000
2265, 2275	Boston S. D. & T. Co. trs.	61,700	23,049	45,700	16,000
2281	Edward C. Hall *et al.*	42,400	3,200	22,400	20,000
2285	Timothy Smith Co.	43,300	2,586	23,300	20,000
	Cor. Vernon.				
2301, 2311	John P. Robinson hrs.	148,600	33,628	89,700	58,900
2319, 2321	John P. Robinson hrs.	27,000	2,751	16,500	10,500
2331	John P. Robinson hrs.	26,100	2,517	15,100	11,000
2337	John P. Robinson hrs.	32,700	2,715	21,700	11,000
	Cor. Marvin.				
2343	Inst. for Savings in Rox.	182,000	9,004	72,000	110,000
	Cor. Roxbury.				
2359	Mary E. Mulrey *et al.*	19,600	1,843	16,600	3,000
2363, 2365	Charles H. Olmstead	21,300	3,307	19,800	1,500
2377, 2385	Violet F. Cutter	26,600	2,248	14,600	12,000
2379, 2395	Charles H. Olmstead	48,500	3,790	26,500	22,000
	Cor. Dudley.				

No.	Owner	Total	Sq. Ft.	Land	Building
2397, 2401	Mabel S. McCreary	$ 52,800	4,371	$ 8,700	$ 44,100
2447	Katherine L. Garrity	14,100	10,062	10,100	4,000
2453, 2459	Louis Berenson	35,600	8,516	10,600	25,000
2463, 2467	James W. Boleman	9,100	4,600	4,600	4,500
2473	Mary E. Mulrey *et al.*	5,200	4,456	4,500	700
2475, 2485	Lousie J. Bryant	9,500	4,089	4,500	5,000
		8,600	3,951	3,600	5,000
	Cor. Hayden Terrace.				
2491, 2497	Morris R. Frank	11,500	2,308	2,500	9,000
	Cor. Bartlett Terrace.				
2499, 2501	Louis Berenson	17,900	6,131	5,900	12,000
	Cor. Bartlett.				
	West End St. Ry. Co.	410,500	224,233	134,500	276,000
	Cor. Guild.				
2595	Ida M. Hodsdon T. T.	16,700	69,010	15,200	1,500
2260	Frank Ferdinand	143,200	13,794	73,200	70,000
	Boston Elevated Ry. Co.	672,900	46,203	207,900	465,000
2282	Adelaide L. Ballard	5,900	603	3,900	2,000
2286	Frank Ferdinand	37,300	2,976	25,300	12,000
2308	Edwin U. Curtis *et al.*	57,000	4,503	27,000	30,000
2328	Frank S. Waterman *et al.*	51,000	3,166	19,000	32,000
2360, 2362	Bentley W. Warren sur. trs.	36,300	5,630	33,800	2,500
2364, 2370	Charles D. Swain hrs.	58,600	6,659	36,600	22,000
2374	People's Nat. Bank	124,100	6,904	48,300	75,800
	Cor. Dudley.				
2400, 2404	Geo. W. Soren *et al.* trs.	34,400	4,600	18,400	16,000
2406, 2422	Hayward P. Withington *et al.* trs.	52,300	9,734	24,300	28,000
	Cor. Cliff.				
2436	Sarah F. Westcott *et al.*	17,800	2,724	4,800	13,000
2440	Herman F. Vickery	15,900	2,573	3,900	12,000
	Cor. Grosvenor Place.				
2452, 2494	William N. Ambler	68,400	19,912	27,900	40,500
	Cor. Hawthorne Avenue.				
r. 2452	James C. Ayer *et al.* trs.	16,400	23,517	9,400	7,000
	(Grosvenor Place).				
2512	Christian L. Berger	15,000	20,553	14,400	6,000
	Cor. Hawthorne Avenue.				
2526	Celia Flynn	5,000	1,106	1,000	4,000
2532	John A. Dow	5,000	1,132	1,000	4,000
2536	Roxbury Crossing Realty Co.	5,000	1,112	1,000	4,000
2538	Gertrude T. Cook	5,000	1,093	1,000	4,000
2544	Russell A. Miller devs.	5,900	1,398	1,400	4,500
	Cor. St. James.				
2548	Eliza J. Benjamin	5,300	1,264	1,300	4,000
2550	Eliza J. Benjamin	3,500	1,216	1,000	2,500

No.	Owner	Total	Sq. Ft.	Land	Building
2552	Thomas M. Smith	$ 3,700	1,216	$1,000	$2,700
2554	R. C. Humphreys, treas.	3,500	1,216	1,000	2,500
2556	John B. Jeffers	3,500	1,216	1,000	2,500
2558	Andreas Blume	3,000	1,113	900	2,100
2560	Charles A. Anderson	3,500	1,216	1,000	2,500
2562	Andrew Blume	3,000	1,130	900	2,100
2566	John Carnes	4,900	7,891	3,900	1,000
2570	John Carnes	4,400	8,725	4,400	
2578, 2582	Catherine Portunato	7,500	9,092	4,500	3,000
2584	Thomas J. Chesley dev.	12,300	7,579	3,800	8,500
	Cor. Circuit.				
2602, 2606½	Gussie Weinbaum	11,800	9,003	5,800	6,000

WEST SPRINGFIELD STREET.

86	Daniel Bagley	5,000	1,280	2,000	3,000
88	Daniel Bagley	5,000	1,215	1,900	3,100
90	Samuel A. Dick	5,000	1,213	1,900	3,100
92	Gertrude Manson Cole	5,200	1,344	2,000	3,200
94	Daniel Bagley	5,000	1,281	1,900	3,100
96	John F. Cunniff *et al.*	5,200	1,210	1,800	3,400
98	Samuel W. Dudley hrs.	5,200	1,150	1,700	3,500
100, 101A	Romeo Priorelli	3,900	978	1,500	2,400
102	Clarence A. Moore	4,000	1,347	2,100	1,900
104	M. Emmie Quincy tr.	4,900	1,326	2,100	2,800
106	Israel Chesborough	4,900	1,326	2,100	2,800
108	Martha E. Roeth	5,300	1,600	2,500	2,800
110	Moses Shapiro	5,300	1,600	2,500	2,800
112	Annie F. Hobbs	5,300	1,600	2,500	2,800
114	Eugene G. Ayer	5,300	1,600	2,500	2,800
118	Moses Shapiro	5,300	1,600	2,500	2,800
160	Florence Dix *et al.*	5,300	1,480	2,300	3,000
162	Mary E. Sullivan	5,300	1,457	2,300	3,000
164	Edward H. West	5,300	1,460	2,300	3,000
166	Charles H. Fiske	5,300	1,458	2,300	3,000
168	Charles H. Fiske, Jr.	5,300	1,523	2,300	3,000
170	Carrie Levinson	5,300	1,515	2,300	3,000
172	Adelaide R. Nutter	5,300	1,480	2,300	3,000
174	Axel G. Danielson	5,300	1,515	2,300	3,000
176	Joseph O. Hobbs	5,300	1,521	2,300	3,000

WILLARD PLACE.

23	James B. Stokes	2,500	876	700	1,800
25	John C. Timiny	2,400	837	600	1,800

No.	Owner	Total	Sq. Ft.	Land	Building
27	Mabel E. Elliott	$ 2,400	840	$ 600	$ 1,800
29	John C. Timiny	2,400	838	600	1,800
10, 12	William H. Cowan	18,000	2,357	2,400	15,600
16	Mier W. Pietchel *et al.*	2,000	1,055	600	1,400
18	Mier W. Pietchel *et al.*	2,000	1,055	600	1,400
20	Mier W. Pietchel *et al.*	2,000	1,055	600	1,400
22	Mier W. Pietchel *et al.*	2,000	1,050	600	1,400
24	Mier W. Pietchel *et al.*	2,000	1,050	600	1,400
26	Mier W. Pietchel *et al.*	2,000	1,050	600	1,400
28	Mier W. Pietchel *et al.*	2,000	1,050	600	1,400
30	Mier W. Pietchel *et al.*	2,000	1,050	600	1,400

WILLIAMS STREET.

21	Louis Berenson	117,700	29,729	66,900	50,800
37	Bertha Berger	30,500	23,780	15,500	15,000
16	Henry C. Pickering	1,800	1,207	1,000	800
18	Joseph E. Waitt hrs.	2,800	1,840	1,500	1,300
20	Patrick E. Dooley	2,000	1,636	1,300	700
22	Patrick E. Dooley	2,000	1,647	1,300	700
24	Johanna Connor	3,900	1,803	1,400	2,500
26	Honora Fitzgerald	3,900	1,804	1,400	2,500
28	Bartholomew Connor	3,900	1,720	1,400	2,500
30	Johanna Connor	3,900	1,737	1,400	2,500
32	Michael Kelley	3,900	1,722	1,400	2,500
34	George W. Williams *et al.*	3,900	1,806	1,400	2,500
36	Evelyn P. Smith	3,500	1,841	1,500	2,000
38	Isabel Hall	4,000	1,876	1,500	2,500
40	Jasper Cook	4,100	1,914	1,600	2,500
	Cor. Adams Place.				

WINTHROP PLACE.

	Augustus Bacon hrs. *et al.*	1,000	3,331	1,000	
5	Clarence A. Faulkner *et al.*	1,500	1,871	900	600
6	John C. Timony	1,100	1,232	700	400

WOODBURY STREET.

1	John Durr hrs.	1,600	616	800	800
3	Annie M. Kelley T. T.	1,400	600	600	800
5	Warren Gowen	1,200	600	500	700
7	Abraham Yukelewitz	1,200	600	500	700
9	Abraham Yukelewitz	1,200	600	500	700
11	Abraham Yukelewitz	1,200	600	500	700
13	Myer Plovnick	1,200	600	500	700

No.	Owner	Total	Sq. Ft.	Land	Building
15	Louis Yukelewitz	$ 1,200	600	$ 500	$ 700
17	Martin F. Mulligan	1,200	600	500	700
19	Chas. F. Day	1,000	600	500	500
21	Warren Gowen	1,200	600	500	700
23	Arthur W. Cole	1,200	600	500	700
25	Louis Yukelowitz	1,200	600	500	700
27	George H. Robinson	1,000	600	500	500
29	Martin F. Mulligan	1,200	600	500	700
31	Martin F. Mulligan	1,200	600	500	700
35	Charles G. Way	11,500	2,173	2,700	8,800
2	Martin F. Mulligan	1,400	700	700	700
4	James W. Wickman *et al.*	1,300	600	600	700
6	Abraham Yukelewitz	1,300	600	600	700
8	Abraham Yukelewitz	1,300	600	600	700
10	Martin F. Mulligan	1,300	600	600	700
12	Charles A. Dooley	1,300	600	600	700
14	Eugene F. Bickford	1,300	600	600	700
16	Louis Yukelowitz	1,300	600	600	700
18	Myer Plovnick	1,300	600	600	700
20	Louis Yukelowitz	1,500	750	800	700
22	Louis Yukelowitz	1,300	600	600	700
24	Gertrude M. Cole	1,200	600	500	700
26	Louis Yukelowitz	1,300	600	600	700
28	Rosa Cohen	1,400	600	700	700
30	Abraham Yukelewitz	1,400	750	700	700
32	James Lebacheur	1,300	616	600	700

PART OF WARD 14

Fenway District

H. J. RUSSELL

Real Estate *Investments*

79 MILK STREET, BOSTON

Member of Boston Real Estate Exchange

Telephone Main 965

CHARLES E. LOUD, *Insurance of All Kinds*
HARRY N. BELT, Manager Insurance Dept.
75 STATE STREET

PART OF WARD 14.

Huntington Avenue to Tremont and Francis Streets and the Fenway district.

AUSTIN STREET.

No.	Owner	Total	Sq. Ft.	Land	Building
Lot A	Thomas B. Griggs	$ 2,100	2,607	$ 2,100	
Lot B	Thomas B. Griggs	2,000	2,380	2,000	
Lot C	Thomas B. Griggs	1,800	2,119	1,800	

AUTUMN STREET.

Pt. Lot 23	Geo. F. Clarke *et al.* trs.	25,200	17,056	19,600	$ 5,600
15	Georgie T. Patten *et al.*	11,500	8,665	9,500	2,000
21	Annie I. Coe	11,200	8,349	9,200	2,000
25	Mary T. Palmer *et al.*	11,200	6,965	8,700	2,500
18	Sarah S. Perkins	15,600	10,779	7,600	8,000

AVENUE LOUIS PASTEUR.

	Boston Academy of Notre Dame	850,000	462,973	350,000	500,000
Cor. Riverway.					
	Horace B. Shepard *et al.*	51,000	51,101	51,000	
	City of Boston	599,000	116,305	99,000	500,000
	Chas. F. Adams 2d *et al.* trs.	170,500	200,687	170,500	

BERNERS STREET.

Junction Riverway.					
	Winsor School	207,000	48,725	57,000	150,000
	City of Boston	49,500	57,200	49,500	
	Winsor School	31,000	38,830	31,000	

BINNEY STREET.

Cor. Peabody.					
	House of the Good Samaritan	34,900	9,910	4,900	30,000
	House of the Good Samaritan	1,700	2,545	1,700	
2	Mass. Home for Intemperate Women	7,600	8,845	5,300	2,300
	Franklin Haven *et al.*	8,800	13,500	8,800	
	Franklin Haven *et al.*	10,000	15,367	10,000	
	House of the Good Samaritan	194,900	46,534	34,900	160,000
28	Nora C. Griffen	9,100	5,737	3,700	5,400
26	John J. Toomey	12,300	5,861	3,800	8,500

A. WILBERT STARRATT
REAL ESTATE 53 Devonshire St.

No.	Owner	Total	Sq. Ft.	Land	Building
Lot 3	Sarah Lyons	$ 5,100	5,983	$ 3,900	$ 1,200
47	Abbie Corbett	9,900	13,717	8,200	1,700
59	John F. Beatty	20,100	14,260	8,600	11,500
93	Fannie Goodman	88,500	12,188	8,500	80,000
Lot 59	Oliver Ames hrs.	10,000	20,049	10,000	
Pt. Lot 57	Oliver Ames hrs.	1,400	2,633	1,400	

BROOKLINE AVENUE.

265	Arthur D. Little, Inc.	27,300	18,646	23,300	4,000
Lot 2	Grace M. Edwards *et al.*	14,000	13,950	14,000	
	West Side.				
Lot 3	Grace M. Edwards *et al.*	15,000	15,000	15,000	
281	Simmons Female College	17,200	15,000	15,000	2,200
291	Grace M. Edwards *et al.*	17,600	15,000	15,000	2,600
Pt. Lots 9 & 11	G. M. Edwards *et al.*	17,000	16,065	17,000	
	David Sears *et al.*	92,000	102,261	92,000	
	Thos. B. Griggs	4,000	7,442	4,000	
429	Thomas B. Griggs	28,700	3,508	3,700	25,000
433	J. Frank Hussey	29,300	3,739	4,300	25,000
Pt. Lot 44½	Morris Rotman *et al.*	9,300	10,327	9,300	
451	M. B. McLauthlin *et al.* trs.	14,500	11,775	13,500	1,000
	James F. Creed *et al.* trs.	73,400	61,150	73,400	

264	John J. Johnston	58,800	5,027	8,800	50,000
266	John J. Johnston	58,800	5,014	8,800	50,000
268	John J. Johnston	58,800	5,000	8,800	50,000
270	John J. Johnston	58,800	5,034	8,800	50,000
272	John J. Johnston	61,700	6,666	11,700	50,000
	Charles G. Rice	124,100	190,977	124,100	
Pt. Lot 2	Frederick R. Sears *et al.*	42,900	57,201	42,900	
Pt. Lot 3	Frederick R. Sears *et al.*	41,900	55,850	41,900	
Pt. Lot 4	Frederick R. Sears *et al.*	41,400	55,250	41,400	
Pt. Lot 5	Frederick R. Sears *et al.*	41,000	54,650	41,000	
Pt. Lot 6	Frederick R. Sears *et al.*	40,500	54,050	40,500	
Pt. Lot 7	Frederick R. Sears *et al.*	40,100	53,420	40,100	
Pt. Lot 63	Franklin Haven *et al.*	18,100	21,343	18,100	
281	Simmons Female College	17,200	15,000	15,000	2,200
Pt. Lot 62	Franklin Haven *et al.*	16,700	19,590	16,700	
Pt. Lot 61	Franklin Haven *et al.*	15,800	17,553	15,800	
440	A. O. Norton, Inc.	113,700	20,214	13,700	100,000
Lot 34	A. O. Norton, Inc.	12,500	19,798	12,500	
	Morris Rotman *et al.*	38,600	12,240	8,600	30,000

A. B. SEE ELECTRIC ELEVATORS

Minot Bldg., 111 Devonshire St., Boston

No.	Owner	Total	Sq. Ft.	Land	Building
468	Louise M. Lyons	$ 4,200	1,744	$ 1,700	$ 2,500
470	Elizabeth J. Cloudman	4,100	1,733	1,600	2,500
472	Elizabeth J. Cloudman	4,100	1,733	1,600	2,500
474	Nora Maher *et al.*	4,100	1,733	1,600	2,500
476	Robert J. Taylor	4,100	1,732	1,600	2,500
478	Cecilia C. Gaertner	4,100	1,732	1,600	2,500
480	Dennis B. McLaughlin	4,200	1,825	1,700	2,500
482	Louise M. Lyons	5,800	2,182	2,400	3,400
	DEACONESS ROAD.				
Lot 42	Florence A. Adams	13,200	14,375	10,000	3,200
	City of Boston	15,100	20,152	15,100	
	FENWAY.				
	Cor. Worthington.				
	Isabella S. Gardner	311,200	45,862	101,200	210,000
	Cor. Riverway.				
	Simmons Female College	834,800	166,541	209,800	625,000
	Cor. Binney.				
	FRANCIS STREET.				
Lot 42	House of the Good Samaritan	194,900	46,534	34,900	160,000
91	Carolina Benshimol	14,700	11,961	7,200	7,500
93, 95	Minnie J. Nicholson	18,300	4,405	3,300	15,000
97, 99	Amelia B. Tewksbury	18,300	4,449	3,300	15,000
101, 103	Samuel Wright	18,400	4,569	3,400	15,000
127	David L. Rand	14,100	10,511	12,100	2,000
135	John J. Martin	12,000	11,675	10,500	1,500
	Cor. Pilgrim Road.				
	Channing Home	41,800	11,279	11,800	30,000
	HUNTINGTON AVENUE.				
	Cor. Ruggles.				
	Ruth H. Thompson	43,800	17,537	43,800	
Lot 22	James C. Ayer *et al.* trs.	4,400	2,824	4,400	
Lot 21	James C. Ayer *et al.* trs.	4,100	2,674	4,100	
Lot 20	James C. Ayer *et al.* trs.	3,900	2,508	3,900	
Lot 19	James C. Ayer *et al.* trs.	3,600	2,346	3,600	
Lot 18	James C. Ayer *et al.* trs.	3,400	2,181	3,400	
Lot 17	James C. Ayer *et al.* trs.	2,800	1,832	2,800	
Lot 16	James C. Ayer *et al.* trs.	2,700	1,731	2,700	
Lot 15	James C. Ayer *et al.* trs.	2,500	1,628	2,500	
Lot 14	James C. Ayer *et al.* trs.	2,400	1,526	2,400	
553	Wendell Torrey	8,900	1,870	2,900	6,000

PIERCE L. McCARTHY
REAL ESTATE — 18 Tremont St.

No.	Owner	Total	Sq. Ft.	Land	Building
555	Anna B. Freeley	$ 8,500	1,588	$ 2,500	$ 6,000
Lot 12	James C. Ayer *et al* trs.	2,800	1,828	2,800	
	Cor. Tremont Entrance.				
	Francis J. Ward devs.	44,800	22,420	44,800	
	Cor. Longwood Avenue.				
	City of Boston	975,000	141,076	225,000	750,000
635, 639	Emily S. French	10,700	1,866	4,700	6,000
	Louville V. Niles	2,700	169	1,700	1,000
641	Louville V. Niles	34,800	3,517	7,000	27,800
	Cor. Worthington.				
643	Michael M. Cunniff hrs.	26,300	2,496	6,300	20,000
	City of Boston	103,700	28,307	63,700	40,000
	Junc. Wigglesworth.				
665	William F. Whittemore tr.	8,000	894	4,500	3,500
Pt. Lot 37	P. & F. of Harvard College	3,400	1,520	3,400	
Pt. Lot 36	P. & F. of Harvard College	2,400	1,100	2,400	
Pt. Lot 35	P. & F. of Harvard College	2,700	1,219	2,700	
	Peter Bent Brigham Hosp.	1,964,700	414,837	829,700	1,135,000
	Cor. Francis.				
	Cor. Ruggles.				
	Wentworth Institute	838,800	398,590	338,800	500,000
	Ruth H. Tompson	34,000	22,714	34,000	
	Joseph A. Smith devs. *et al.*	26,700	16,708	26,700	
	Henry M. Rowe hrs.	4,600	2,856	4,600	
	Cor. Vancouver.				
	Ruth H. Thompson	22,400	16,000	22,400	
584	Charles M. Campbell	20,400	2,312	5,400	15,000
	Mary R. Davenport	4,600	2,423	4,600	
	Cor. Ward.				
	Edward C. Donnelly	12,200	8,427	6,700	5,500
	Cor. St. Alphonsus.				
634	Francis J. Ward devs.	84,000	49,076	82,000	2,000
	Cor. Longwood Avenue.				
644	Julius I. Nesson	100,700	6,477	22,700	78,000
	United Soc. of Christian Endeavor	12,000	4,011	12,000	
	Cor. Conant.				
652	Robt. T. Paine *et al.*	93,900	6,163	13,900	80,000
656	Robt. T. Paine *et al.*	92,000	5,333	12,000	80,000
	Cor. Worthington.				
	Mabel S. McCreary	18,400	13,621	18,400	
	Mabel S. McCreary	3,200	1,600	3,200	
	Elizabeth J. Conroy devs.	1,900	582	1,900	
664	Elizabeth J. Conroy devs.	15,000	2,719	7,500	7,500
	Mabel S. McCreary	3,200	1,586	3,200	
	Mabel S. McCreary	2,900	957	2,900	
	Esther Brickett *et al.*	26,300	2,132	4,300	22,000

McLAUTHLIN ELEVATORS FOR ANY CAPACITY AND SERVICE
ELEVATOR REPAIRS, PARTS AND FIXTURES
TEL. RICHMOND 163
SEE INSERT PRECEEDING WARD 7
120 FULTON ST, BOSTON

No.	Owner	Total	Sq. Ft.	Land	Building
692	Mary F. Connolly	$ 14,700	1,469	$3,700	$11,000
694	Thomas F. McGuire trs.	11,400	1,385	2,400	9,000
696	Charles G. Way	11,600	2,038	3,600	8,000
698	Hannah M. Twomey	8,000	2,023	3,200	4,800
700	Roger F. Scannell	6,100	1,334	2,100	4,000
702	Abraham Gunsenheiser	6,700	1,662	2,700	4,000
704	Frances Hyneman	8,800	3,563	4,800	4,000
708	Helvetia Realty Company	72,000	11,233	14,000	58,000
	Cor. 1627-1637 Tremont.				

LONGWOOD AVENUE.

	Cor. Worthington.				
	City of Boston	82,500	110,000	82,500	
	C. F. Adams 2d *et al.* trs.	26,500	31,256	26,500	
	Boston Lying-In Hospital	54,700	54,669	54,700	
	Cor. Avenue Louis Pasteur.				
225	Boston Lying-In Hospital	11,800	6,554	8,800	3,000
229	Boston Lying-In Hospital	15,700	8,676	13,000	2,700
245	C. F. Adams 2d *et al.* trs.	11,100	5,800	8,700	2,400
249	C. F. Adams 2d *et al.* trs.	10,700	6,300	8,500	2,200
253	C. F. Adams 2d *et al.* trs.	10,500	6,300	8,500	2,000
257	C. F. Adams 2d *et al.* trs.	10,500	6,300	8,500	2,000
261	C. F. Adams 2d *et al.* trs.	10,500	6,300	8,500	2,000
325	Jane E. Bishop	4,000	1,532	1,500	2,500
	Cor. Binney.				
	Phillip Silberstein	88,600	9,099	8,600	80,000
	Franklin Haven *et al.*	10,900	12,150	10,900	
	Frederick R. Sears *et al.*	86,400	89,907	85,400	1,000
	Cor. Plymouth.				
	City of Boston	49,500	57,200	49,500	

160	Geo. W. Estabrook tr.	12,800	1,240	1,800	11,000
	Cor. Worthington.				
164	George W. Estabrook tr.	15,200	3,000	5,200	10,000
	Mass. S. P. C. A.	254,300	23,461	29,300	225,000
190	P. & F. of Harvard College	2,623,700	532,222	532,200	2,091,500
	Carnegie Inst. of Washingt'n	60,900	11,812	9,400	51,500
	The Children's Hospital	671,900	159,864	71,900	600,000
314	C. F. Adams 2d *et al.* trs.	4,500	1,326	1,800	2,700
316	C. F. Adams 2d *et al.* trs.	4,000	1,244	1,400	2,600
318	C. F. Adams 2d *et al.* trs.	3,900	1,164	1,300	2,600
320	C. F. Adams 2d *et al.* trs.	4,600	1,743	2,000	2,600
322	C. F. Adams 2d *et al.* trs.	4,600	1,743	2,000	2,600
324	C. F. Adams 2d *et al.* trs.	4,400	1,581	1,800	2,600
328A	Sophia Sprissler	9,600	5,625	5,100	4,500
	Cor. Binney.				

THE NEW ENGLAND TRUST CO.
No. 135 Devonshire Street
BOSTON, MASS.
Acts as Custodian of Property or as Agent on Real Estate during absence of owner.

No.	Owner	Total	Sq. Ft.	Land	Building
332	Frank J. Dorr	$11,700	8,700	$ 8,700	$ 3,000
Lot 50	A. O. Norton, Inc.	6,100	13,400	6,100	
	Cor. Brookline Avenue.				
	Geo. R. White	46,100	65,871	46,100	
	City of Boston	14,300	5,231	6,300	8,000
356A	Lucy P. C. Richards	9,800	1,981	2,300	7,500
358	Lucy P. C. Richards	9,800	1,964	2,300	7,500
360	Mary A. Fleming	10,100	1,957	2,300	7,800
362	George C. Hutchinson	9,800	1,957	2,300	7,500
364	Kate E. Everett	9,800	2,014	2,300	7,500
	Cor. Bellevue.				
372	Willam V. Forsaith *et al.*	23,000	22,500	18,000	5,000
380	Kate M. Bowne	14,400	12,066	9,700	4,700
382	Annie D. Davis	14,300	18,130	11,800	2,500
386	George G. Endicott *et al.*	17,800	19,178	15,300	2,500

LONGWOOD TERRACE.

6	Thos. B. Griggs	10,400	3,178	2,400	8,000
10	Thomas B. Griggs	10,200	2,927	2,200	8,000

LOUIS PRANG STREET.

(Formerly Ruggles Street.)

60	Franklin R. Webber *et al.* trs.	7,800	1,854	2,800	5,000
62	I. Bowditch tr.	7,600	1,763	2,600	5,000
64	Catherine Walsh	7,700	1,890	2,700	5,000
66	Catherine Walsh	8,300	2,382	3,300	5,000
68	H. Montague Stevens	23,900	2,901	3,900	20,000

PEABODY STREET.

5	Ida E. Winlock	2,800	1,732	800	2,000
7	Ida E. Winlock	2,800	1,750	800	2,000
9	Ricketson B. Russell	2,800	1,750	800	2,000
11	Otis N. Chase	3,000	1,750	800	2,200
15	Ida E. Winlock	2,800	1,750	800	2,000
17	Catherine Lynch	2,800	1,760	800	2,000
Lots 34, 33, 32			Valued on Brookline Ave.		
Lot 31	Mary T. Palmer *et al.*	900	1,570	900	
Lot 30	Mary T. Palmer *et al.*	900	1,700	900	
Lot 29	Mary T. Palmer *et al.*	900	1,669	900	

PILGRIM ROAD.

No.	Owner	Total	Sq. Ft.	Land	Building
	Sarah A. Dearborn *et al.*	$ 29,300	29,326	$ 29,300	
23	Charles F. Stone	14,800	10,934	12,800	$ 2,000
Lot C	Charles F. Stone	5,600	4,999	5,600	
31	Grace M. Edwards *et al.*	30,300	27,286	27,800	2,500
39	David L. Webster hrs.	54,400	9,488	10,400	44,000
47	Susan N. Clark	10,300	6,729	7,500	2,800
55	Jacob Edwards hrs.	35,400	28,824	29,400	6,000
79	Elizabeth E. Johnson	7,600	6,589	6,600	1,000
89	Louis F. Foster *et al.*	17,400	14,346	15,300	2,100
	The Winsor School	19,200	17,419	19,200	
165	Susan F. Hatch	8,100	6,038	4,800	3,300
171	New Eng. Deaconess House	13,800	14,100	9,800	4,000
175	New Eng. Deaconess House	116,000	20,591	17,500	98,500
191	New Eng. Deaconess Assoc.	35,900	33,852	33,900	2,000
	Cor. Park.				
193	Alexander Gaertner	23,000	15,997	16,000	7,000
195	Daniel E. Holland	14,700	10,191	11,700	3,000

Lot 4	Grace Edwards *et al.*	13,900	19,795	13,900	
46	Floretta E. Greeley	13,600	14,610	10,200	3,400
	Jacob Edwards hrs.	14,300	15,000	10,500	3,800
54	Grace M. Edwards *et al.*	13,200	15,000	10,500	2,700
	Cor. Short.				
78, 94	Simmons Female College	337,900	88,950	75,600	262,300
	William V. Forsaith *et al.*	3,500	4,792	3,500	
166	Ellen A. Burns	7,600	4,752	3,600	4,000
170	Ellen A. Burns	11,200	10,296	8,200	3,000
	Cor. Park.				
	New Eng. Deaconess Assoc.	60,400	23,175	18,400	42,000
194	Samuel F. Pratt	14,300	16,825	13,100	1,200

RIVERWAY.

	Cor. Avenue Louis Pasteur.				
	Boston Academy of Notre Dame	850,000	462,973	350,000	500,000
	Louisa B. Dutton *et al.*	12,900	7,593	12,900	
	Clarence L. Hathaway	5,700	4,999	5,700	
	A. G. Webster *et al.* trs.	29,600	8,758	9,600	*20,000
	Junction Bernier.				
	City of Boston	112,500	64,900	100,000	12,500
	City of Boston	12,000	980,758		12,000

*Erecting.

HENRY D. BENNETT, *Brookline and Boston*
Real Estate, Mortgages, Insurance
85 WATER STREET PROPERTY ON THIS STREET FOR SALE

RUGGLES STREET
(Now Louis Prang Street.)

SMYRNA STREET.

No.	Owner	Total	Sq. Ft.	Land	Building
7	Julia K. Burgess	$ 9,800	8,800	$ 7,500	$ 2,300
9	Bos. Nur. for Blind Babies	4,700	4,500	2,700	2,000
11	Bos. Nur. for Blind Babies	4,200	4,500	2,700	1,500
15	Mass. Home for Int. Wom.	40,500	15,682	9,500	31,000
Lot 48	A. O. Norton, Inc.	7,400	13,399	7,400	
Lot 35	A. O. Norton, Inc.	113,700	20,214	13,700	100,000
	Cor. Brookline Ave.				

TREMONT ENTRANCE.

Lot 1	N. Y. Life Ins. & Tr. Co. tr.	3,800	2,625	3,800	
Lot 2	N. Y. Life Ins. & Tr. Co. tr.	3,800	2,625	3,800	
Lot 3	N. Y. Life Ins. & Tr. Co. tr.	3,800	2,625	3,800	
Lot 4	N. Y. Life Ins. & Tr. Co. tr.	3,800	2,650	3,800	
Lot 5	N. Y. Life Ins. & Tr. Co. tr.	3,900	2,725	3,900	
Lot 6	N. Y. Life Ins. & Tr. Co. tr.	4,000	2,805	4,000	
Lots 7, 11	Gordon Bible College	100,500	14,169	20,500	80,000
	Cor. Ruggles.				
	Frederick Ayer	40,900	26,904	40,900	
Lot 14	Isabella S. Gardner	6,500	2,608	6,500	
Lot 13	Isabella S. Gardner	4,200	2,400	4,200	
Lot 12	Isabella S. Gardner	4,200	2,400	4,200	
Lot 10	Leland F. Powers	34,300	5,000	8,700	25,600
Pt. Lot 9	Francis P. Sears	3,700	2,100	3,700	
Lot 8	Francis P. Sears	5,800	2,299	5,800	
	City of Boston	9,400	5,680	9,400	

VANCOUVER STREET.

7	William D. Moor	8,000	1,803	2,500	5,500
9	Franklin R. Webber *et al.*	9,700	3,379	4,400	5,300
11	Franklin R. Webber *et al.*	8,700	2,812	3,700	5,000
15	Franklin R. Webber *et al.*	8,700	2,812	3,700	5,000
17	Edwin Wilcock *et al.*	10,000	2,813	3,700	6,300
19	Harvey E. Remick	10,100	2,947	3,800	6,300
Lot 23	Frederick Ayer	3,900	2,713	3,900	
	West Side.				

E. T. REDMOND & CO.
BOSTON REAL ESTATE BROKERS AND AGENTS
Telephone, Main 3114 85 DEVONSHIRE STREET

No.	Owner	Total	Sq. Ft.	Land	Building
Lot 7	Henry O. Roberts hrs.	$ 2,800	2,805	$ 2,800	
Lot 6	Henry O. Roberts hrs.	2,400	2,705	2,400	
Lot 5	Mary P. Davenport	2,000	2,503	2,000	
Lot 4	Mary P. Davenport	1,900	2,518	1,900	
53	Agnes Reddish *et al.*	4,400	6,335	3,800	$ 600
57	Thomas Kilroy *et al.*	2,500	3,050	2,000	500
	Cor. Ward.				
	Union Cong. Church	3,100	4,170	3,100	
	Commonwealth of Mass.	506,200	102,167	56,200	450,000

VILA STREET.

1	C. F. Adams 2d *et al.* trs.	3,400	990	900	2,500
3	C. F. Adams 2d *et al.* trs.	3,400	990	900	2,500
	Infants' Hospital	156,200	15,455	6,200	150,000
	Cor. Longwood Avenue.				

WIGGLESWORTH STREET.

Pt. Lot 35	Pres. & Fellows Harv. Col.	2,700	1,219	2,700	
Pt. Lot 36	Pres. & Fellows Harv. Col.	2,400	1,100	2,400	
Pt. Lot 37	Pres. & Fellows Harv. Col.	3,400	1,520	3,400	
Lot 38	Pres. & Fellows of Harv. Col.	2,200	1,600	2,200	
Lot 39	Pres. & Fellows of Harv. Col.	2,200	1,600	2,200	
Lot 40	Pres. & Fellows of Harv. Col.	2,200	1,600	2,200	
34	Pres. & Fellows of Harv. Col.	6,500	2,005	2,500	4,000
36	Pres. & Fellows of Harv. Col.	6,300	2,026	2,300	4,000
38	Pres. & Fellows of Harv. Col.	6,200	1,986	2,200	4,000
40	Pres. & Fellows of Harv. Col.	6,000	2,016	2,000	4,000
42	Pres. & Fellows of Harv. Col.	6,000	1,965	2,000	4,000
Lot 46	Pres. & Fellows of Harv. Col.	1,600	1,600	1,600	

WORTHINGTON STREET.

	Cor. Tetlow.				
	Morris Rockman *et al.*	85,400	6,156	10,400	75,000
147	Mary E. Macdonough	46,800	4,534	6,800	40,000
Lot 6	Isabella S. Gardner	3,200	2,113	3,200	
Lot 7	Isabella S. Gardner	3,600	2,039	3,600	
	Horace B. Shepard *et al.* trs.	9,000	6,146	9,000	
	George R. White	101,400	101,384	101,400	
	Simmons Female College	136,800	136,761	136,800	

HENRY D. BENNETT, *Brookline and Boston*
Real Estate, Mortgages, Insurance
85 WATER STREET PROPERTY ON THIS STREET FOR SALE

Telephone 4920 Bryant

H. Taylor Sherman

Real Estate and Insurance

Private Dwellings in the Fifth Avenue Section For Sale or Rent

Estates Managed
Mortgage Loans
Notary Public

542 Fifth Avenue New York City

BOSTON REPRESENTATIVE
JOSEPH D. DILLWORTH
60 STATE STREET BOSTON

Tel. 6838 Murray Hill

Opp. Ritz-Carlton

QUINLAN

15 East 47th St.
New York

English Tailor
and
Breeches
Maker

Officers'
Uniforms
Army and Navy



Formerly with
WISEMAN, 33 Sackville St., Piccadilly, London, W.

M. E. & C. E. WYZANSKI

MEMBERS REAL ESTATE EXCHANGE

Real Estate Operators

SEARS BUILDING

199 Washington Street Boston, Mass.

FRED HOLDSWORTH

ROBERT D. FARRINGTON

Real Estate Operators

30 STATE STREET BOSTON